
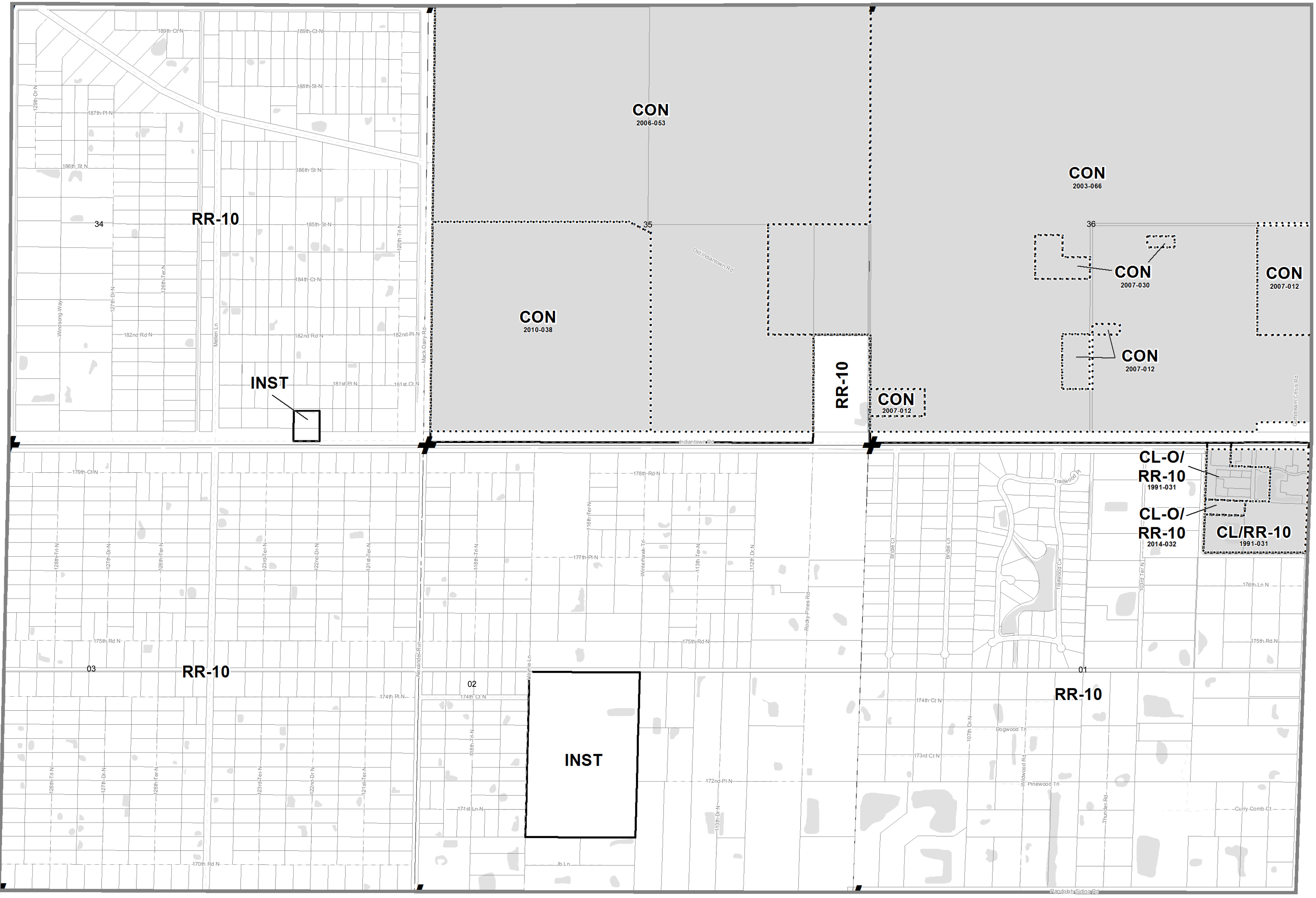


Amendment Table

Amendment ID	Ordinance Number	Adoption Date
91-6 COM 3	1991-031	9/9/1991
91-6 COM 3	1991-031	9/9/1991
LGA 2003-0031	2003-066	11/24/2003
LGA 2006-00028	2006-053	11/13/2006
LGA 2007-0007d	2007-012	8/27/2007
LGA 2007-00043	2007-030	11/26/2007
LGA 2010-015a	2010-038	8/30/2010
LGA 2014-013	2014-032	10/30/2014

Note: Each site on this map referenced with an Ordinance Number has been subject to a site specific Future Land Use Atlas amendment adopted by the Board of County Commissioners. Please reference the applicable ordinance for conditions of approval that may limit the development to a certain size, use or intensity at the Planning Division and on this webpage: www.pbcgov.com/pzb/planning/ordinances



1 inch = 586 feet



This map is a representation of the official copy of the map on file with Palm Beach County Planning Division.

Future Land Use Atlas of Palm Beach County, Florida

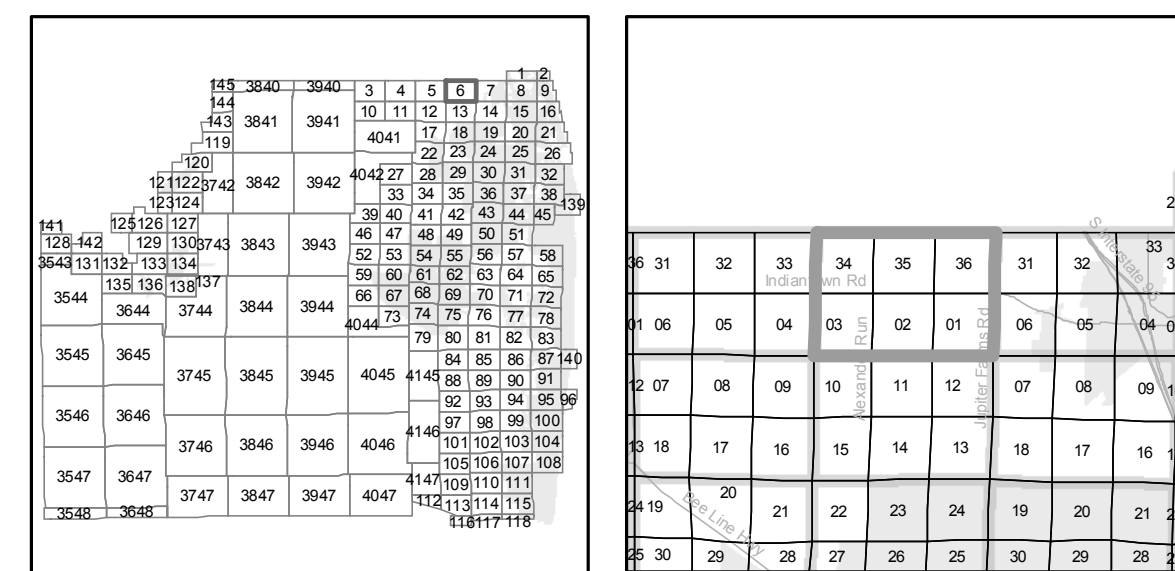
ATLAS PAGE 6

Last Printed On:
Dec 29, 2014

- Future Land Use
- FLU Atlas Page
- Amendments
- Parcels
- Municipality
- Water



Palm Beach County
Planning, Zoning and Building Department



ATLAS PAGE 5

ATLAS PAGE 13

ATLAS PAGE 14