
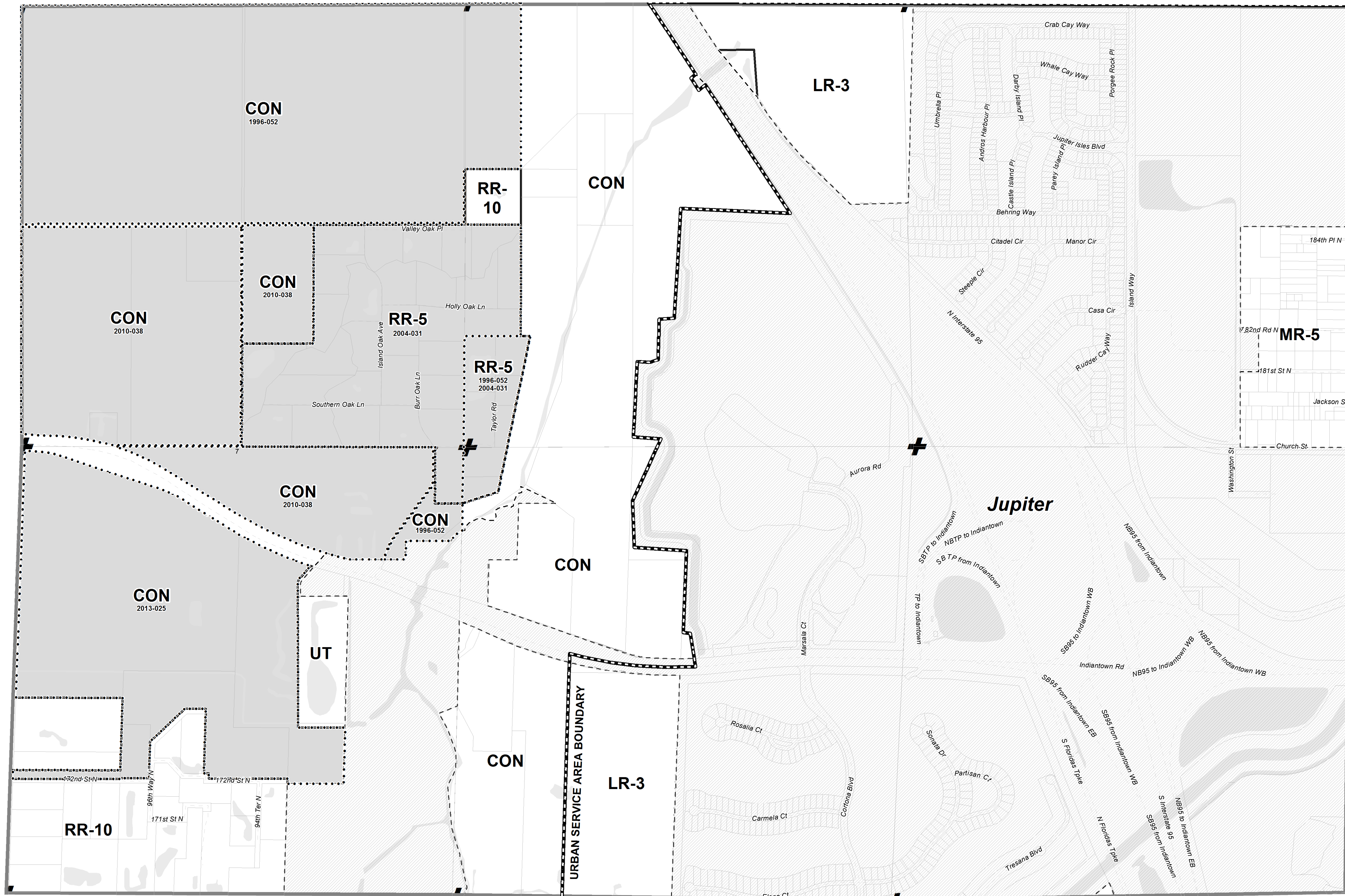


Amendment Table

Amendment ID	Ordinance Number	Adoption Date
96-7 CON 1	1996-052	12/16/1996
96-7 CON 2	1996-052	12/16/1996
96-7 RES 1	1996-052	12/16/1996
LGA 2004-00021	2004-031	8/24/2004
LGA 2010-015b	2010-038	8/30/2010
LGA 2013-008	2013-025	10/28/2013

Note: Each site on this map referenced with an Ordinance Number has been subject to a site specific Future Land Use Atlas amendment adopted by the Board of County Commissioners. Please reference the applicable ordinance for conditions of approval that may limit the development to a certain size, use or intensity at the Planning Division and on this webpage: www.pbcgov.com/pzb/planning/ordinances



1 inch = 600 feet



This map is a representation of the official copy of the map on file with Palm Beach County Planning Division.

Future Land Use Atlas of Palm Beach County, Florida

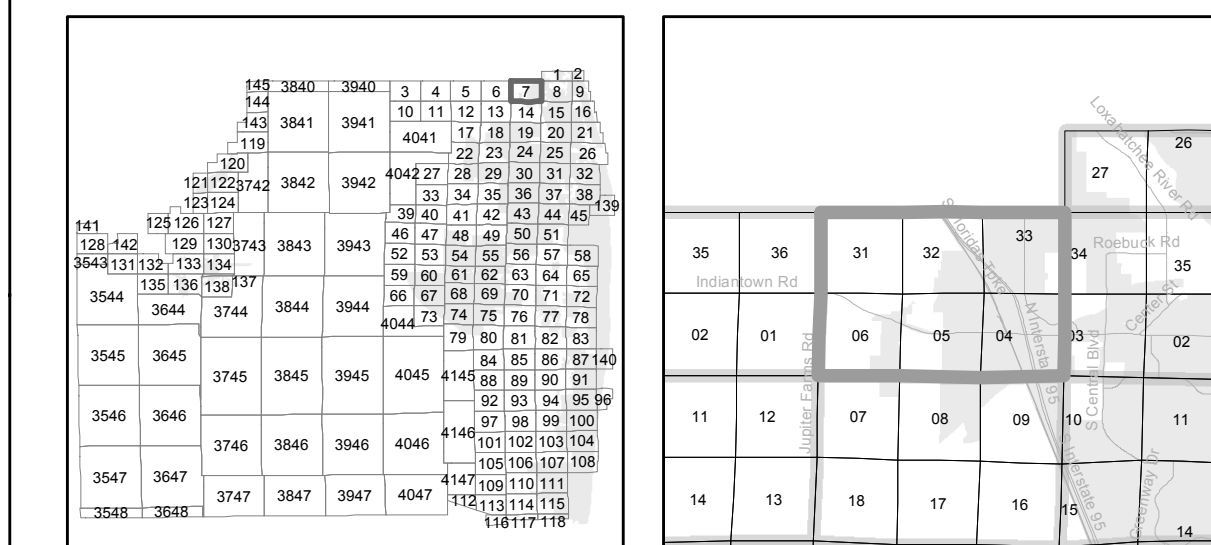
ATLAS PAGE 7

Last Printed On:
Nov 28, 2013

- Future Land Use
- FLU Atlas Page
- Amendments
- Parcels
- Municipality
- Water



Palm Beach County
Planning, Zoning and Building Department



ATLAS PAGE 13

ATLAS PAGE 14