
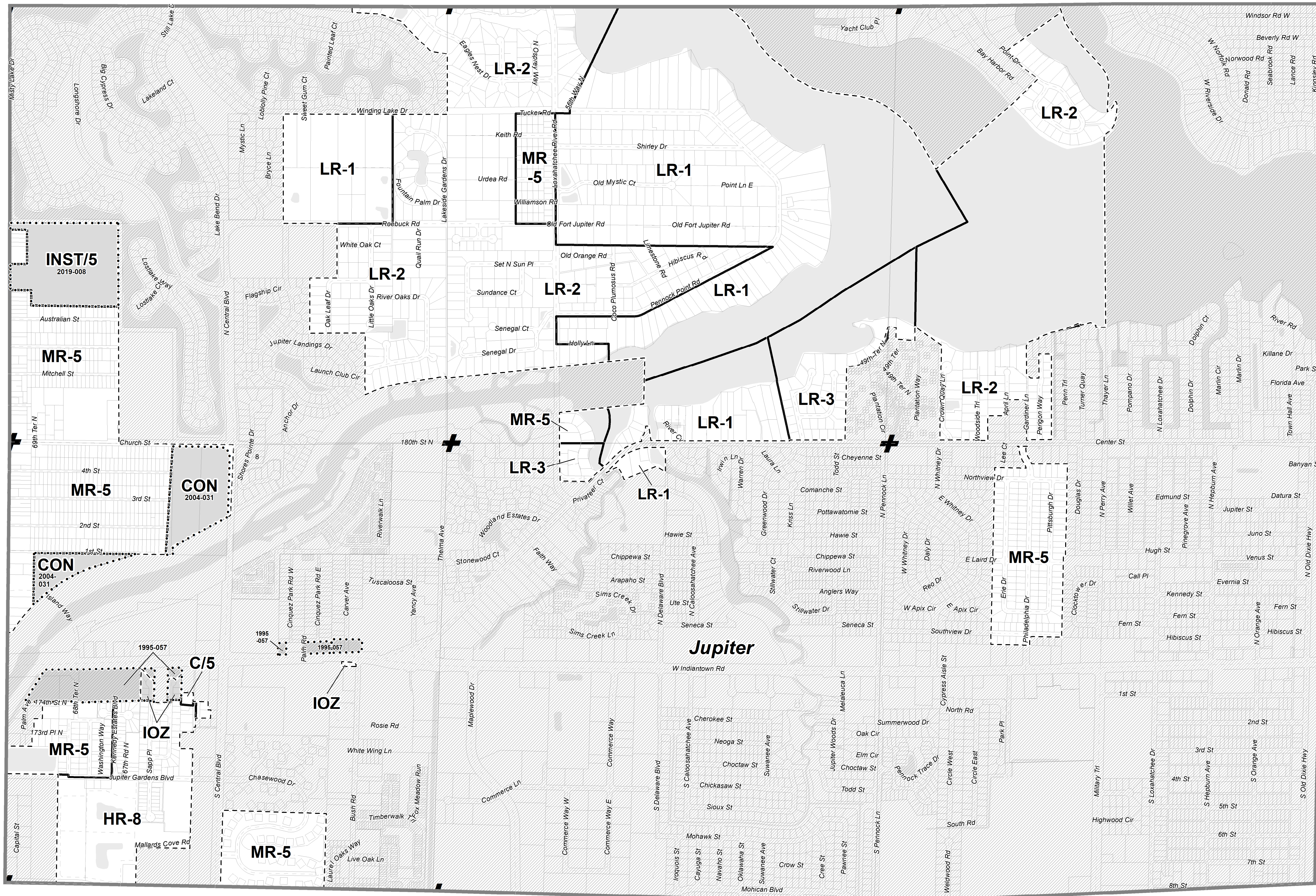


**Amendment Table**

Amendment ID	Ordinance Number	Adoption Date
95-8 COM 1	1995-057	12/2/1995
95-8 COM 1	1995-057	12/2/1995
LGA 2004-019	2004-031	8/24/2004
LGA 2018-026	2019-008	1/28/2019

Note: Each site on this map referenced with an Ordinance Number has been subject to a site specific Future Land Use Atlas amendment adopted by the Board of County Commissioners. Please reference the applicable ordinance for conditions of approval that may limit the development to a certain size, use or intensity at the Planning Division and on this webpage: [www.pbcgov.com/pzb/planning/ordinances](http://www.pbcgov.com/pzb/planning/ordinances)



1 inch = 600 feet  
0 600 1,200 Feet

This map is a representation of the official copy of the map on file with Palm Beach County Planning Division.

**Future Land Use Atlas of Palm Beach County, Florida**

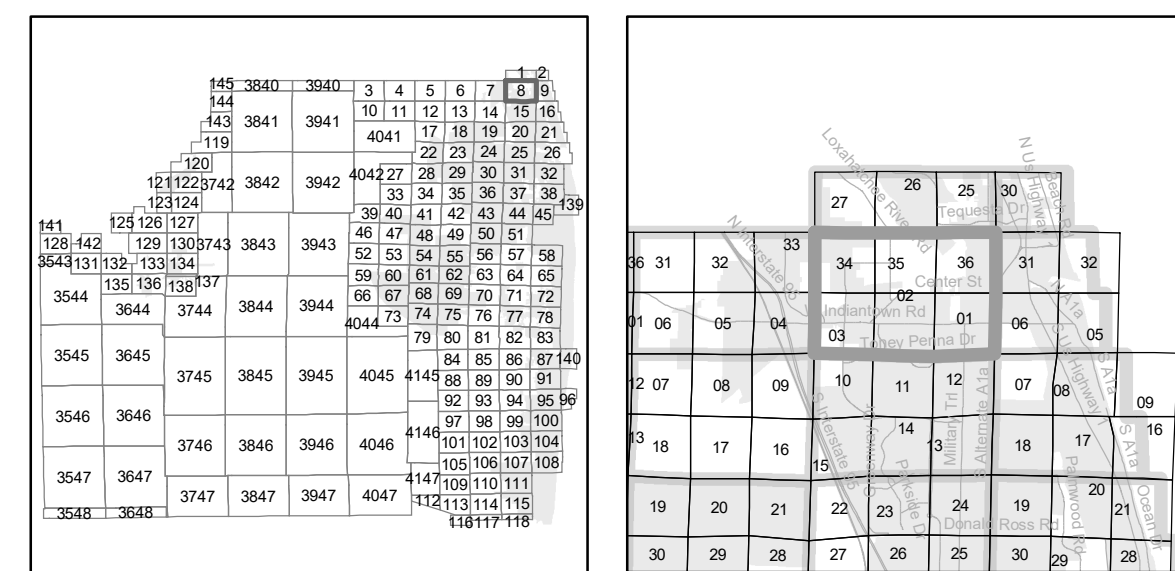
**ATLAS PAGE 8**

Last Printed On:  
May 12, 2020

- Future Land Use
- FLU Atlas Page
- Amendments
- Parcels
- Municipality
- Water



Palm Beach County  
Planning, Zoning and Building Department



ATLAS PAGE 14

ATLAS PAGE 2