
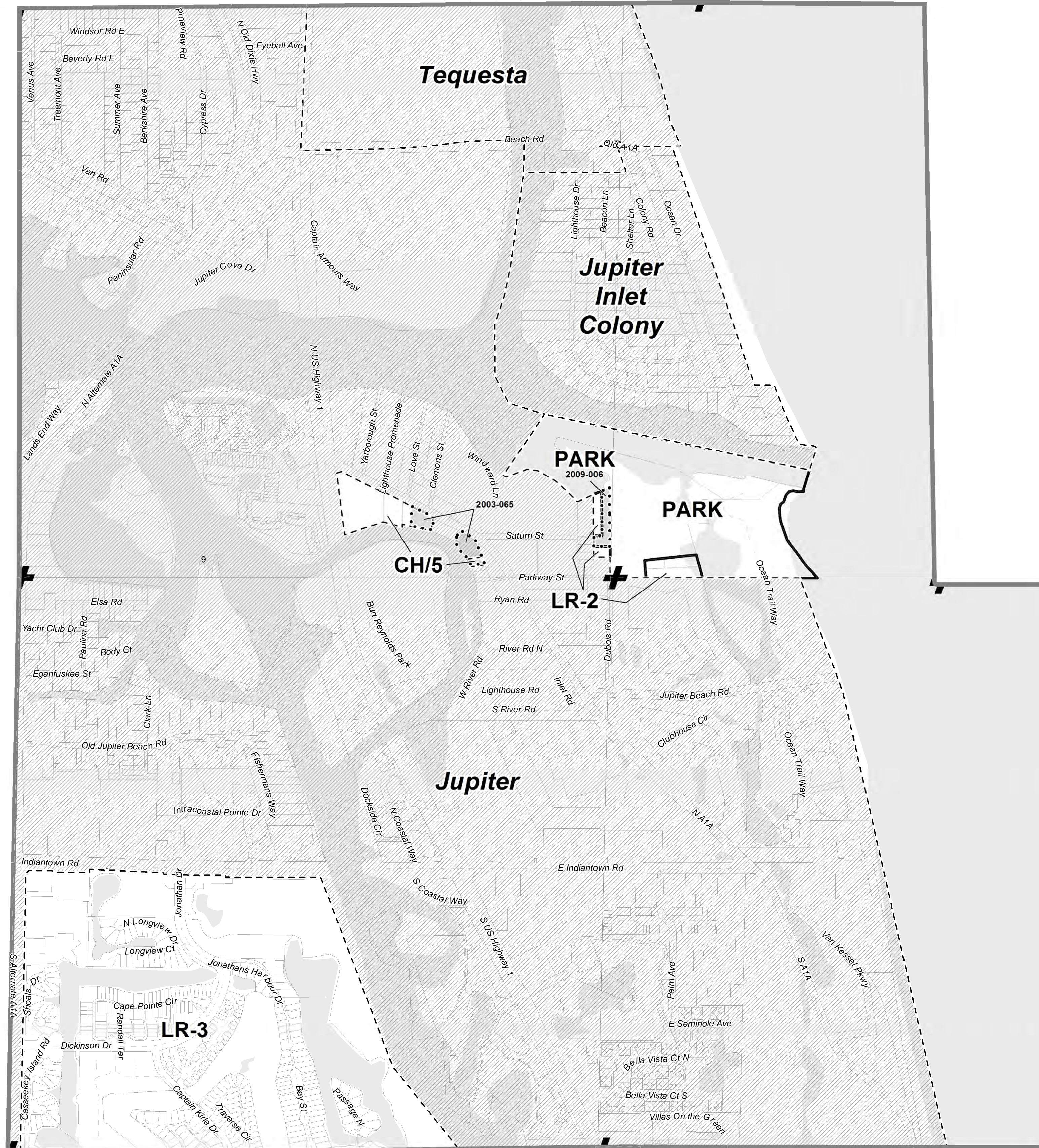



### Amendment Table

Amendment ID	Ordinance Number	Adoption Date
LGA 2003-0037	2003-065	11/24/2003
SCA 2009-005	2009-006	3/30/2009

Note: Each site on this map referenced with an Ordinance Number has been subject to a site specific Future Land Use Atlas amendment adopted by the Board of County Commissioners. Please reference the applicable ordinance for conditions of approval that may limit the development to a certain size, use or intensity at the Planning Division and on this webpage:  
[www.pbcgov.com/pzb/planning/ordinances](http://www.pbcgov.com/pzb/planning/ordinances)



1 inch = 600 feet



This map is a representation of the official copy of the map on file with Palm Beach County Planning Division.

## Future Land Use Atlas of Palm Beach County, Florida

### ATLAS PAGE 9

Last Printed On:  
June 15, 2019

- Future Land Use
- FLU Atlas Page
- Amendments
- Parcels
- Municipality
- Water



Palm Beach County  
Planning, Zoning and Building Department

