
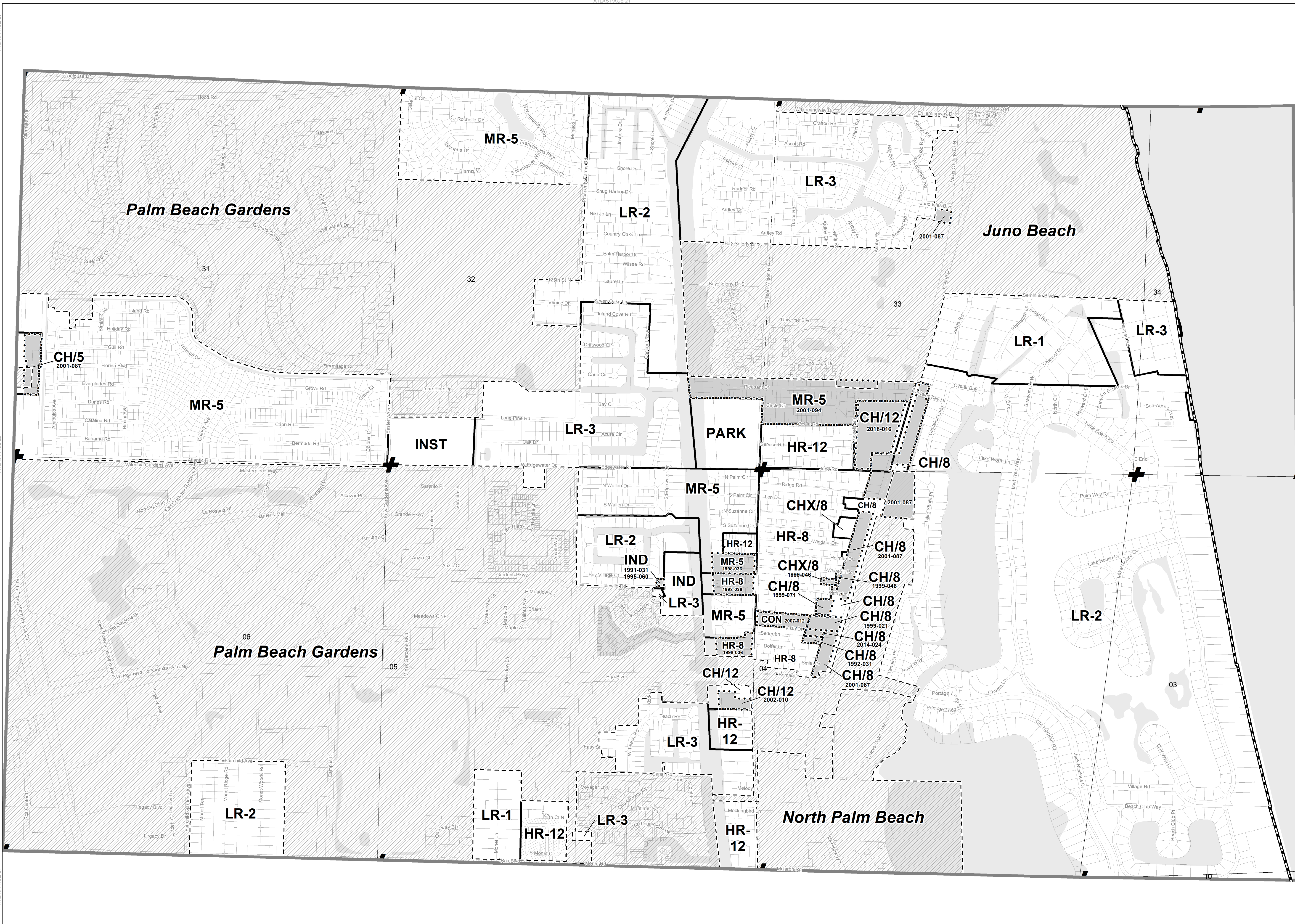


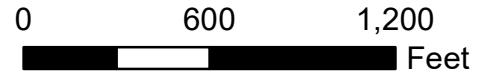
Amendment Table

Amendment ID	Ordinance Number	Adoption Date
91-26 IND 1	1991-031	9/9/1991
92-26 COM 1	1992-031	11/5/1992
91-26 IND 1	1995-060	12/6/1995
96-21 CON 1	1996-052	12/16/1996
98-26 RES 1 (b)	1998-036	9/16/1998
98-26 RES 2	1998-036	9/16/1998
98-26 RES 3	1998-036	9/16/1998
99-26 COM 1	1999-021	8/17/1999
99S-26 COM 1	1999-046	10/28/1999
99S-26 COM 1	1999-046	10/28/1999
99-26 CHX 1	1999-071	12/13/1999
Com. Cat. 26a	2001-087	12/5/2001
Com. Cat. 26b	2001-087	12/5/2001
Com. Cat. 26c	2001-087	12/5/2001
01-26 RES 1	2001-094	12/5/2001
01S-26 COM 1	2002-010	4/4/2002
LGA 2007-00007c	2007-012	8/27/2007
SCA 2014-011	2014-024	8/28/2014
LGA 2018-002	2018-016	8/23/2018

Note: Each site on this map referenced with an Ordinance Number has been subject to a site specific Future Land Use Atlas amendment adopted by the Board of County Commissioners. Please reference the applicable ordinance for conditions of approval that may limit the development to a certain size, use or intensity at the Planning Division and on this webpage: [www.pbcgov.com/pzb/planning/ordinances](http://www.pbcgov.com/pzb/planning/ordinances)



1 inch = 620 feet



This map is a representation of the official copy of the map on file with Palm Beach County Planning Division.

344	345	346	347	348	349	350	351	352	353
354	355	356	357	358	359	360	361	362	363
364	365	366	367	368	369	370	371	372	373
374	375	376	377	378	379	380	381	382	383
384	385	386	387	388	389	390	391	392	393
394	395	396	397	398	399	400	401	402	403
404	405	406	407	408	409	410	411	412	413
414	415	416	417	418	419	420	421	422	423
424	425	426	427	428	429	430	431	432	433
434	435	436	437	438	439	440	441	442	443
444	445	446	447	448	449	450	451	452	453
454	455	456	457	458	459	460	461	462	463
464	465	466	467	468	469	470	471	472	473
474	475	476	477	478	479	480	481	482	483
484	485	486	487	488	489	490	491	492	493
494	495	496	497	498	499	500	501	502	503
504	505	506	507	508	509	510	511	512	513
514	515	516	517	518	519	520	521	522	523
524	525	526	527	528	529	530	531	532	533
534	535	536	537	538	539	540	541	542	543
544	545	546	547	548	549	550	551	552	553
554	555	556	557	558	559	560	561	562	563
564	565	566	567	568	569	570	571	572	573
574	575	576	577	578	579	580	581	582	583
584	585	586	587	588	589	590	591	592	593
594	595	596	597	598	599	600	601	602	603
604	605	606	607	608	609	610	611	612	613
614	615	616	617	618	619	620	621	622	623
624	625	626	627	628	629	630	631	632	633
634	635	636	637	638	639	640	641	642	643
644	645	646	647	648	649	650	651	652	653
654	655	656	657	658	659	660	661	662	663
664	665	666	667	668	669	670	671	672	673
674	675	676	677	678	679	680	681	682	683
684	685	686	687	688	689	690	691	692	693
694	695	696	697	698	699	700	701	702	703
704	705	706	707	708	709	710	711	712	713
714	715	716	717	718	719	720	721	722	723
724	725	726	727	728	729	730	731	732	733
734	735	736	737	738	739	740	741	742	743
744	745	746	747	748	749	750	751	752	753
754	755	756	757	758	759	760	761	762	763
764	765	766	767	768	769	770	771	772	773
774	775	776	777	778	779	780	781	782	783
784	785	786	787	788	789	790	791	792	793
794	795	796	797	798	799	800	801	802	803
804	805	806	807	808	809	810	811	812	813
814	815	816	817	818	819	820	821	822	823
824	825	826	827	828	829	830	831	832	833
834	835	836	837	838	839	840	841	842	843
844	845	846	847	848	849	850	851	852	853
854	855	856	857	858	859	860	861	862	863
864	865	866	867	868	869	870	871	872	873
874	875	876	877	878	879	880	881	882	883
884	885	886	887	888	889	890	891	892	893
894	895	896	897	898	899	900	901	902	903
904	905	906	907	908	909	910	911	912	913
914	915	916	917	918	919	920	921	922	923
924	925	926	927	928	929	930	931	932	933
934	935	936	937	938	939	940	941	942	943
944	945	946	947	948	949	950	951	952	953
954	955	956	957	958	959	960	961	962	963
964	965	966	967	968	969	970	971	972	973
974	975	976	977	978	979	980	981	982	983
984	985	986	987	988	989	990	991	992	993
994	995	996	997	998	999	1000	1001	1002	1003

Future Land Use Atlas of Palm Beach County, Florida  
ATLAS PAGE 26

Last Printed On:  
Aug 4, 2022

- Future Land Use
- FLU Atlas Page
- Amendments
- Parcels
- Municipality
- Water



Palm Beach County  
Planning, Zoning and Building Department

ATLAS PAGE 20

ATLAS PAGE 25

ATLAS PAGE 31

ATLAS PAGE 32