
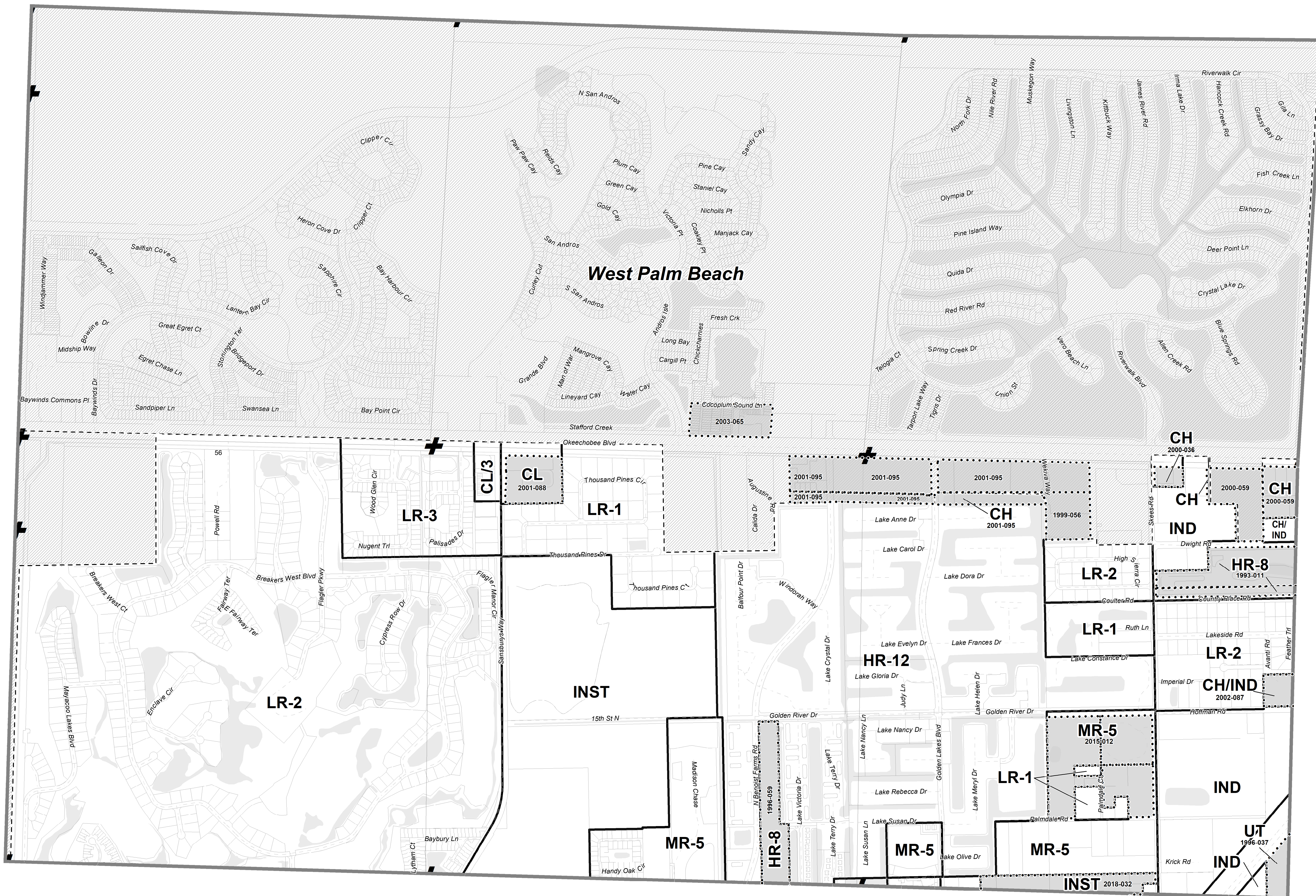



Amendment Table

Amendment ID	Ordinance Number	Adoption Date
93-57 RES 1	1993-011	6/14/1993
93-57 RES 1	1993-011	6/14/1993
96-64 COM 1	1996-037	9/26/1996
96-56 RES 1	1996-059	12/16/1996
99-56 INST 1	1999-056	12/13/1999
00-56 CHX 1	2000-036	9/18/2000
00-56 COM 1	2000-059	12/6/2000
00-56 COM 2	2000-059	12/6/2000
01-56 COM 4	2001-088	12/5/2001
01-56 COM 1	2001-095	12/5/2001
01-56 COM 2	2001-095	12/5/2001
01-56 COM 3	2001-095	12/5/2001
LGA 2002-023	2002-087	12/18/2002
LGA 2003-038	2003-065	11/24/2003
LGA 2015-004	2015-012	4/29/2015
LGA 2018-003	2018-032	11/26/2018

Note: Each site on this map referenced with an Ordinance Number has been subject to a site specific Future Land Use Atlas amendment adopted by the Board of County Commissioners. Please reference the applicable ordinance for conditions of approval that may limit the development to a certain size, use or intensity at the Planning Division and on this webpage: www.pbcgov.com/pzb/planning/ordinances



1 inch = 600 feet



This map is a representation of the official copy of the map on file with Palm Beach County Planning Division.

Future Land Use Atlas of Palm Beach County, Florida

ATLAS PAGE 56

Last Printed On:
Feb 4, 2022

- Future Land Use
- FLU Atlas Page
- Amendments
- Parcels
- Municipality
- Water



Palm Beach County
Planning, Zoning and Building Department

34	35	36	37	38	39	40	41	42	43	44
01	02	03	04	05	06	07	08	09	10	11
12	13	14	15	16	17	18	19	20	21	22
23	24	25	26	27	28	29	30	31	32	33
34	35	36	37	38	39	40	41	42	43	44
45	46	47	48	49	50	51	52	53	54	55
56	57	58	59	60	61	62	63	64	65	66
67	68	69	70	71	72	73	74	75	76	77
78	79	80	81	82	83	84	85	86	87	88
89	90	91	92	93	94	95	96	97	98	99
100	101	102	103	104	105	106	107	108	109	110
111	112	113	114	115	116	117	118	119	120	121
122	123	124	125	126	127	128	129	130	131	132

ATLAS PAGE 49

ATLAS PAGE 57