
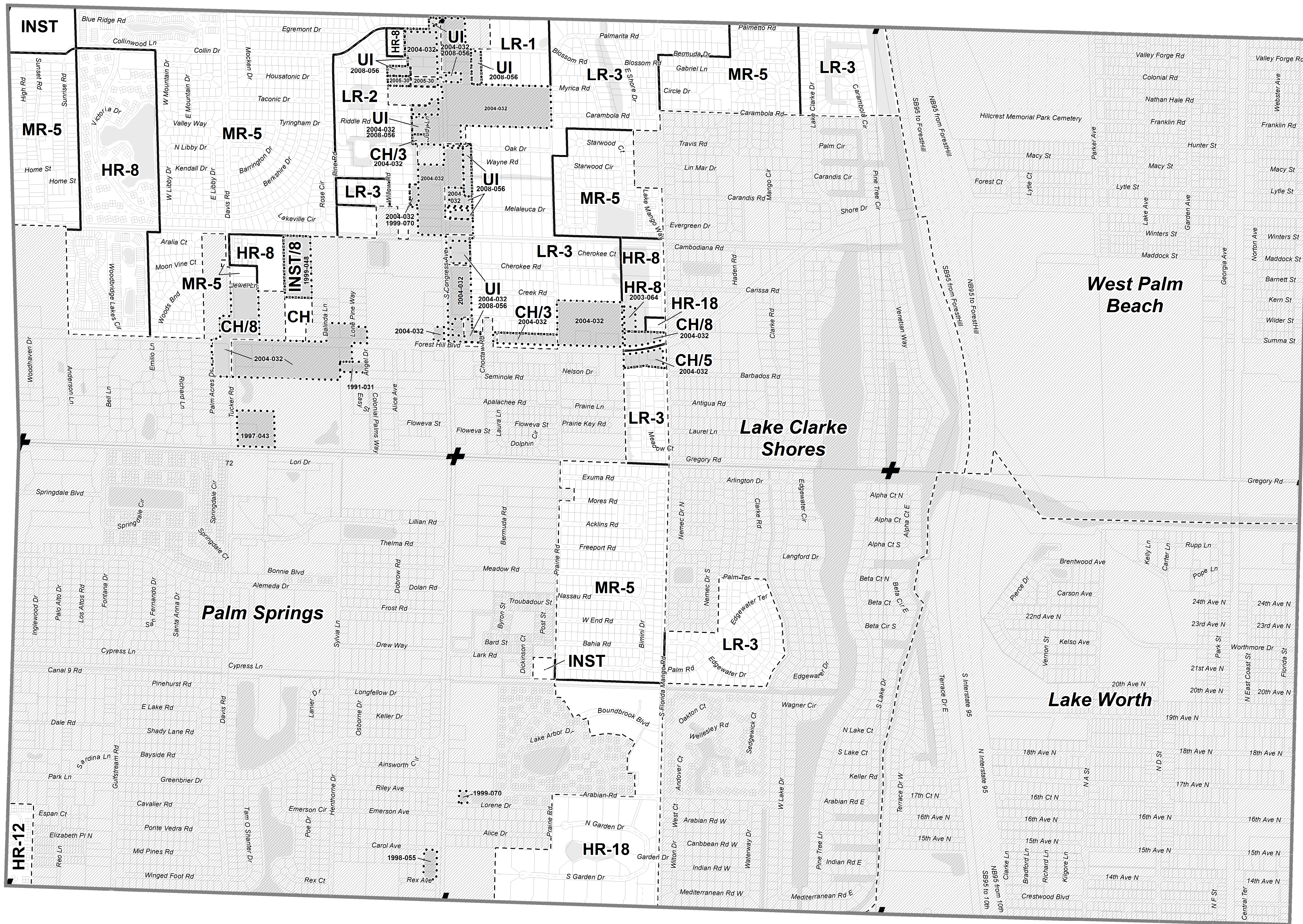


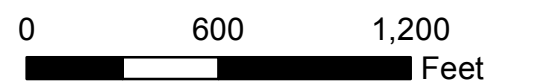
Amendment Table

Amendment ID	Ordinance Number	Adoption Date
91-72 COM 2	1991-031	9/9/1991
97-72 RES 1	1997-043	11/17/1997
98-72 COM 1	1998-055	12/2/1998
99S-72 INST 1	1999-048	12/2/1999
99-CHX (72b)	1999-070	12/13/1999
99-CHX (72d)	1999-070	12/13/1999
LGA 2003-0030	2003-064	11/24/2003
LGA 2004-00029	2004-032	8/24/2004
LGA 2005-00020	2005-030	8/22/2005
LGA 2008-032	2008-056	12/3/2008

Note: Each site on this map referenced with an Ordinance Number has been subject to a site specific Future Land Use Atlas amendment adopted by the Board of County Commissioners. Please reference the applicable ordinance for conditions of approval that may limit the development to a certain size, use or intensity at the Planning Division and on this webpage: www.pbcgov.com/pzb/planning/ordinances



1 inch = 600 feet



This map is a representation of the official copy of the map on file with Palm Beach County Planning Division.

Future Land Use Atlas of Palm Beach County, Florida
ATLAS PAGE 72

Last Printed On:
May 18, 2018

- Future Land Use
- FLU Atlas Page
- Amendments
- Parcels
- Municipality
- Water



Palm Beach County
Planning, Zoning and Building Department

3540	3541	3542	3543	3544	3545	3546	3547	3548	3549
3550	3551	3552	3553	3554	3555	3556	3557	3558	3559
3560	3561	3562	3563	3564	3565	3566	3567	3568	3569
3570	3571	3572	3573	3574	3575	3576	3577	3578	3579
3580	3581	3582	3583	3584	3585	3586	3587	3588	3589
3590	3591	3592	3593	3594	3595	3596	3597	3598	3599

3600	3601	3602	3603	3604	3605	3606	3607	3608	3609
3610	3611	3612	3613	3614	3615	3616	3617	3618	3619
3620	3621	3622	3623	3624	3625	3626	3627	3628	3629
3630	3631	3632	3633	3634	3635	3636	3637	3638	3639
3640	3641	3642	3643	3644	3645	3646	3647	3648	3649
3650	3651	3652	3653	3654	3655	3656	3657	3658	3659