
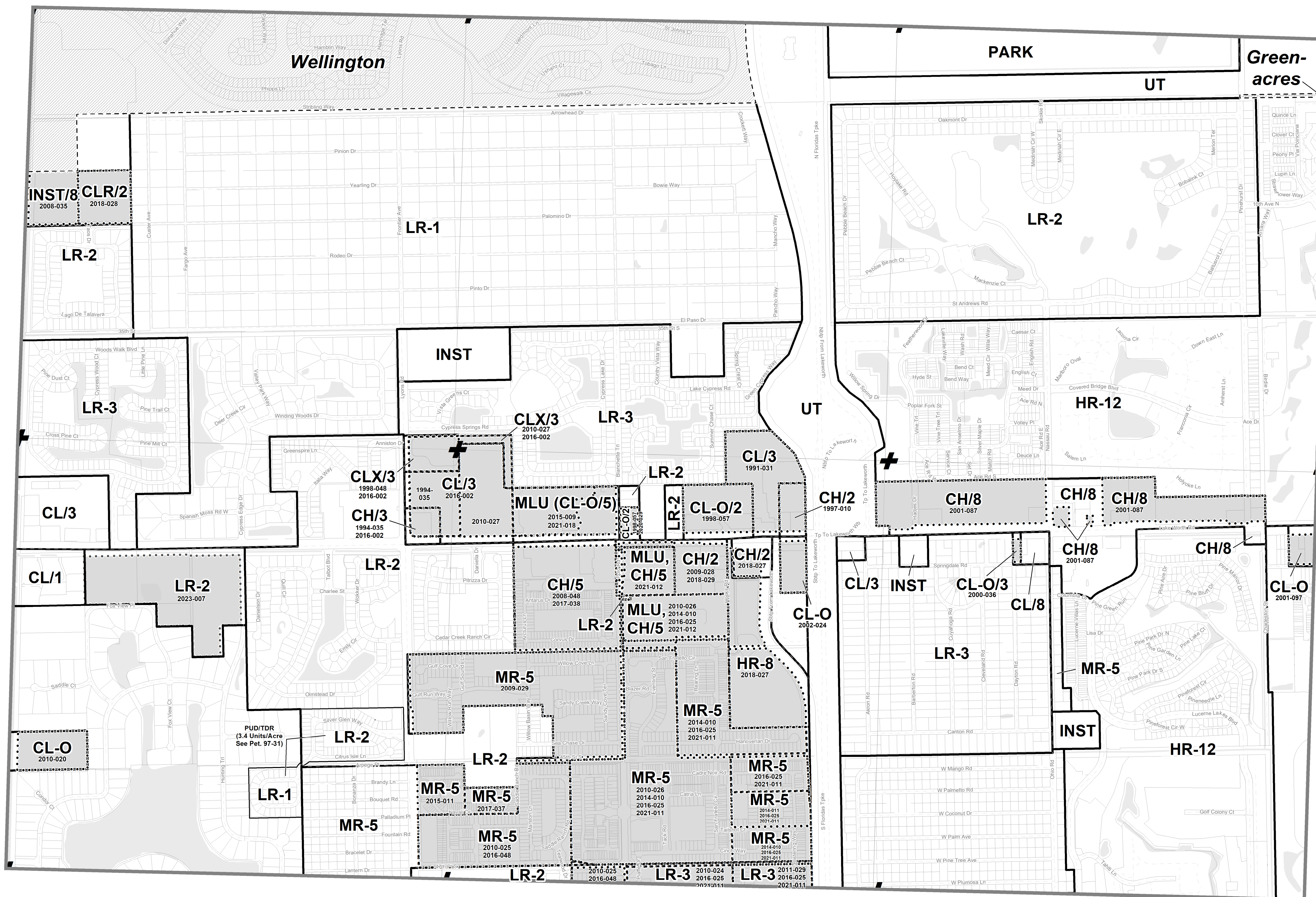



Amendment Table

Amendment ID	Ordinance Number	Adoption Date
91-76 COM 9	1991-031	9/9/1991
93-76 COM 1	1994-035	12/20/1994
97S-76 COM 1	1997-010	4/24/1997
98S-76 COM 3	1998-048	9/24/1998
98-76 COM 1	1998-057	12/2/1998
00-76 COM 1	2000-036	9/18/2000
Com. Cat. 76a	2001-087	12/5/2001
Com. Cat. 76b	2001-087	12/5/2001
01-77 COM 1	2001-097	12/5/2001
00S-76 COM 2	2002-024	5/23/2002
SCA 2008-016	2008-035	8/28/2008
LGA 2008-009	2008-048	12/3/2008
LGA 2009-007	2009-029	8/25/2009
LGA 2009-006	2009-028	8/25/2009
SCA 2010-017	2010-020	8/26/2010
LGA 2010-010	2010-024	8/30/2010
LGA 2010-011	2010-025	8/30/2010
LGA 2010-009	2010-026	8/30/2010
LGA 2009-049	2010-027	8/30/2010
LGA 2011-002	2011-029	10/11/2011
LGA 2014-001	2014-010	4/28/2014
LGA 2014-002	2014-011	4/28/2014
LGA 2015-001	2015-009	4/23/2015
LGA 2015-003	2015-011	4/23/2015
LGA 2015-003	2015-011	4/23/2015
LGA-2015-013	2016-002	1/27/2016
LGA 2016-032	2016-048	10/26/2016
LGA-2017-016	2017-037	10/30/2017
LGA-2017-013	2017-038	10/30/2017
LGA 2018-015	2018-027	31/10/2018
LGA 2018-007	2018-028	31/10/2018
LGA 2018-023	2018-029	31/10/2018
SCA 2020-014	2020-029	12/22/2020
LGA 2021-010	2021-011	4/22/2021
LGA 2021-005	2021-012	4/22/2021
LGA 2021-011	2021-018	6/24/2021
LGA 2023-008	2023-007	2/23/2023

Note: Each site on this map referenced with an Ordinance Number has been subject to a site specific Future Land Use Atlas amendment adopted by the Board of County Commissioners. Please reference the applicable ordinance for conditions of approval that may limit the development to a certain size, use or intensity at the Planning Division and on this webpage: <http://www.pbcgov.com/pzb/planning/AdoptedOrd>



1 inch = 600 feet



This map is a representation of the official copy of the map on file with Palm Beach County Planning Division.

Future Land Use Atlas of Palm Beach County, Florida

ATLAS PAGE 76

Last Printed On:
Apr 25, 2023

- Future Land Use
- FLU Atlas Page
- Amendments
- Parcels
- Municipality
- Water



Palm Beach County
Planning, Zoning and Building Department

343	3840	3660	3	4	5	6	7	8	9
144	185	141	17	18	19	20	21	22	23
145	186	142	18	19	20	21	22	23	24
146	187	143	19	20	21	22	23	24	25
147	188	144	20	21	22	23	24	25	26
148	189	145	21	22	23	24	25	26	27
149	190	146	22	23	24	25	26	27	28
150	191	147	23	24	25	26	27	28	29
151	192	148	24	25	26	27	28	29	30
152	193	149	25	26	27	28	29	30	31
153	194	150	26	27	28	29	30	31	32
154	195	151	27	28	29	30	31	32	33
155	196	152	28	29	30	31	32	33	34
156	197	153	29	30	31	32	33	34	35
157	198	154	30	31	32	33	34	35	36
158	199	155	31	32	33	34	35	36	37
159	200	156	32	33	34	35	36	37	38
160	201	157	33	34	35	36	37	38	39
161	202	158	34	35	36	37	38	39	40
162	203	159	35	36	37	38	39	40	41
163	204	160	36	37	38	39	40	41	42
164	205	161	37	38	39	40	41	42	43
165	206	162	38	39	40	41	42	43	44
166	207	163	39	40	41	42	43	44	45
167	208	164	40	41	42	43	44	45	46
168	209	165	41	42	43	44	45	46	47
169	210	166	42	43	44	45	46	47	48
170	211	167	43	44	45	46	47	48	49
171	212	168	44	45	46	47	48	49	50
172	213	169	45	46	47	48	49	50	51
173	214	170	46	47	48	49	50	51	52
174	215	171	47	48	49	50	51	52	53
175	216	172	48	49	50	51	52	53	54
176	217	173	49	50	51	52	53	54	55
177	218	174	50	51	52	53	54	55	56
178	219	175	51	52	53	54	55	56	57
179	220	176	52	53	54	55	56	57	58
180	221	177	53	54	55	56	57	58	59
181	222	178	54	55	56	57	58	59	60
182	223	179	55	56	57	58	59	60	61
183	224	180	56	57	58	59	60	61	62
184	225	181	57	58	59	60	61	62	63
185	226	182	58	59	60	61	62	63	64
186	227	183	59	60	61	62	63	64	65
187	228	184	60	61	62	63	64	65	66
188	229	185	61	62	63	64	65	66	67
189	230	186	62	63	64	65	66	67	68
190	231	187	63	64	65	66	67	68	69
191	232	188	64	65	66	67	68	69	70
192	233	189	65	66	67	68	69	70	71
193	234	190	66	67	68	69	70	71	72
194	235	191	67	68	69	70	71	72	73
195	236	192	68	69	70	71	72	73	74
196	237	193	69	70	71	72	73	74	75
197	238	194	70	71	72	73	74	75	76
198	239	195	71	72	73	74	75	76	77
199	240	196	72	73	74	75	76	77	78
200	241	197	73	74	75	76	77	78	79
201	242	198	74	75	76	77	78	79	80
202	243	199	75	76	77	78	79	80	81
203	244	200	76	77	78	79	80	81	82
204	245	201	77	78	79	80	81	82	83
205	246	202	78	79	80	81	82	83	84
206	247	203	79	80	81	82	83	84	85
207	248	204	80	81	82	83	84	85	86
208	249	205	81	82	83	84	85	86	87
209	250	206	82	83	84	85	86	87	88
210	251	207	83	84	85	86	87	88	89
211	252	208	84	85	86	87	88	89	90
212	253	209	85	86	87	88	89	90	91
213	254	210	86	87	88	89	90	91	92
214	255	211	87	88	89	90	91	92	93
215	256	212	88	89	90	91	92	93	94
216	257	213	89	90	91	92	93	94	95
217	258	214	90	91	92	93	94	95	96
218	259	215	91	92	93	94	95	96	97
219	260	216	92	93	94	95	96	97	98
220	261	217	93	94	95	96	97	98	99
221	262	218	94	95	96	97	98	99	100