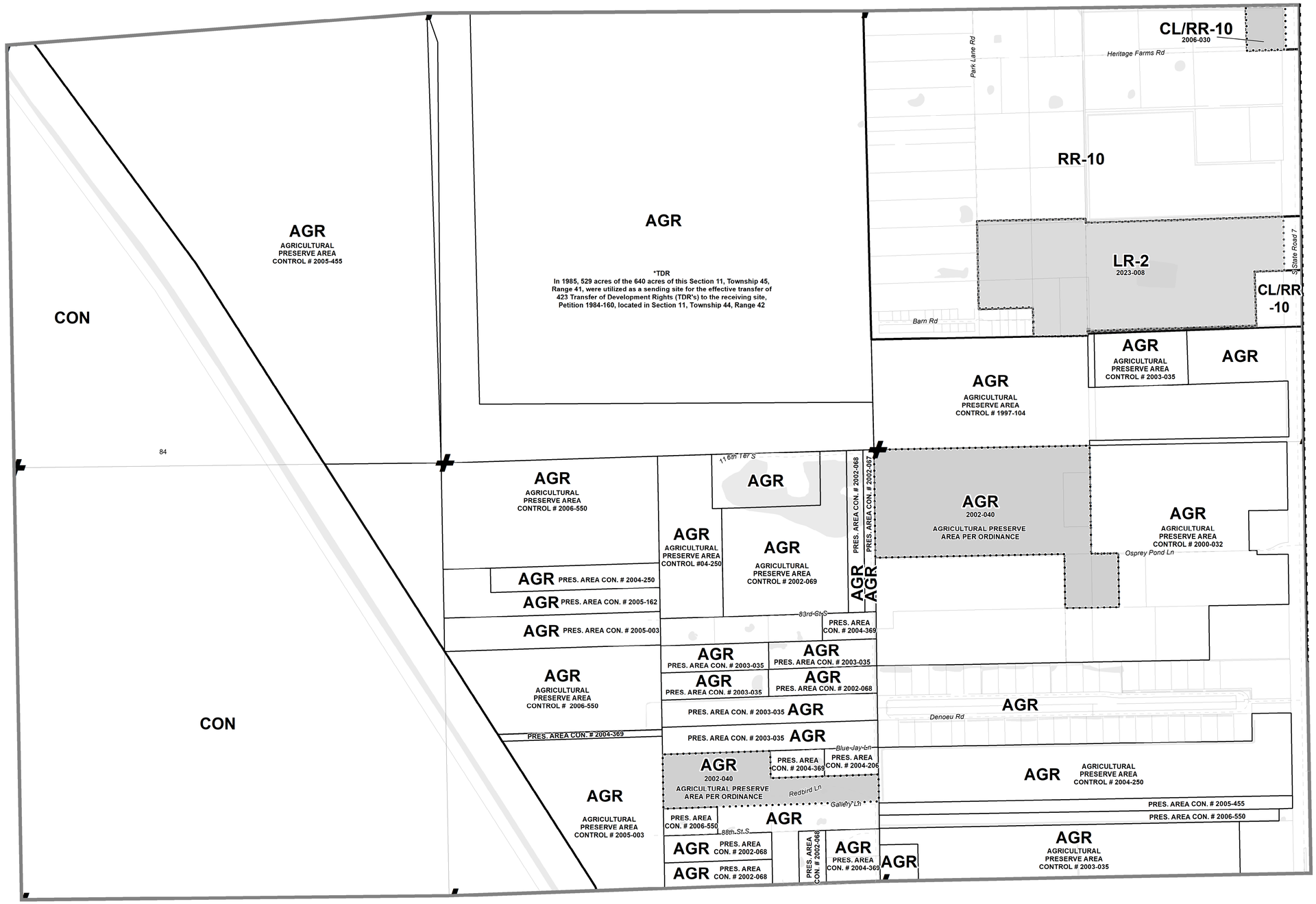

Amendment Table

Amendment ID	Ordinance Number	Adoption Date
02-084 Note 1	2002-040	8/28/2002
02-084 Note 2	2002-040	8/28/2002
LGA 2006-014	2006-030	8/21/2006
LGA 2023-012	2023-008	2/23/2023

Note: Each site on this map referenced with an Ordinance Number has been subject to a site specific Future Land Use Atlas amendment adopted by the Board of County Commissioners. Please reference the applicable ordinance for conditions of approval that may limit the development to a certain size, use or intensity at the Planning Division and on this webpage: www.pbcgov.com/pzb/planning/ordinances

1 inch = 600 feet

0 600 1,200 Feet

This map is a representation of the official copy of the map on file with Palm Beach County Planning Division.

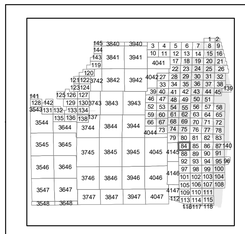

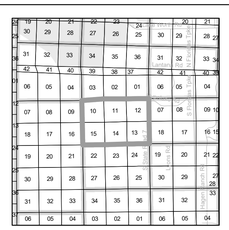

Future Land Use Atlas of Palm Beach County, Florida

ATLAS PAGE 84

Last Printed On:
Apr 25, 2023

Future Land Use
FLU Atlas Page
Amendments
Parcels
Municipality
Water

Palm Beach County
Planning, Zoning and Building Department