
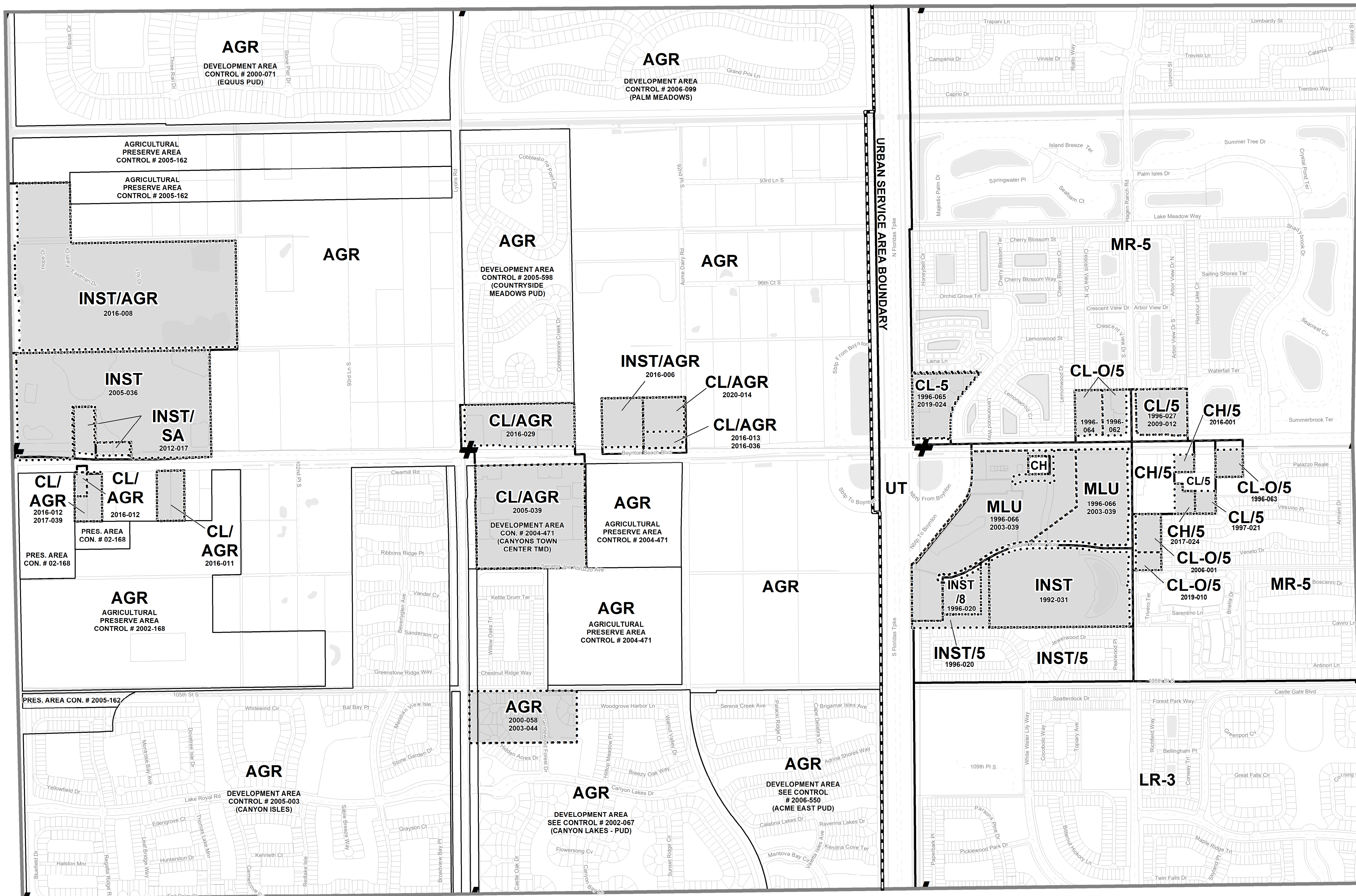



Amendment Table

Amendment ID	Ordinance Number	Adoption Date
92-89 INST 1	1992-031	11/5/1992
96-S5, 96S-89 INST	1996-020	5/23/1996
96-S4, 96S-89 COM 1	1996-027	8/26/1996
96-89 COM 2	1996-062	12/16/1996
96-89 COM 3	1996-063	12/16/1996
96-89 COM 4	1996-064	12/16/1996
96-89 COM 5	1996-065	12/16/1996
96-89 COM 6	1996-066	12/16/1996
97S-89 COM 1	1997-021	6/23/1997
00-89 NOTE 1	2000-058	12/6/2000
LGA 2003-008	2003-039	8/21/2003
LGA 2003-029	2003-044	8/21/2003
LGA 2005-003	2005-036	8/22/2005
LGA 2005-004	2005-039	8/25/2005
SCA 2009-003	2009-012	5/28/2009
LGA 2012-002	2012-017	7/23/2012
SCA 2015-015	2016-001	1/7/2016
LGA 2016-016	2016-012	1/27/2016
LGA 2016-015	2016-013	1/27/2016
LGA 2016-008	2016-006	1/27/2016
LGA 2016-014	2016-011	1/27/2016
LGA 2016-012	2016-008	1/27/2016
LGA 2016-004	2016-029	4/27/2016
LGA 2016-025	2016-036	8/22/2016
SCA 2017-011	2017-024	7/28/2017
LGA 2017-018	2017-039	10/30/2017
SCA 2018-014	2019-010	2/28/2019
LGA 2018-011	2019-024	6/27/2019
LGA 2020-006	2020-014	7/30/2020

Note: Each site on this map referenced with an Ordinance Number has been subject to a site specific Future Land Use Atlas amendment adopted by the Board of County Commissioners. Please reference the applicable ordinance for conditions of approval that may limit the development to a certain size, use or intensity at the Planning Division and on this webpage: <http://www.pbcgov.com/pzb/planning/AdoptedOrd>



1 inch = 600 feet



This map is a representation of the official copy of the map on file with Palm Beach County Planning Division.

Future Land Use Atlas of Palm Beach County, Florida

ATLAS PAGE 89

Last Printed On:  
Oct 30, 2020

- Future Land Use
- FLU Atlas Page
- Amendments
- Parcels
- Municipality
- Water



Palm Beach County  
Planning, Zoning and Building Department

343	3640	3660	3	4	5	6	7	8	9
144	3641	3641	10	11	12	13	14	15	16
145	3642	3642	17	18	19	20	21	22	23
146	3643	3643	24	25	26	27	28	29	30
147	3644	3644	31	32	33	34	35	36	37
148	3645	3645	38	39	40	41	42	43	44
149	3646	3646	45	46	47	48	49	50	51
150	3647	3647	52	53	54	55	56	57	58
151	3648	3648	59	60	61	62	63	64	65
152	3649	3649	66	67	68	69	70	71	72
153	3650	3650	73	74	75	76	77	78	79
154	3651	3651	80	81	82	83	84	85	86
155	3652	3652	87	88	89	90	91	92	93
156	3653	3653	94	95	96	97	98	99	100
157	3654	3654	101	102	103	104	105	106	107
158	3655	3655	108	109	110	111	112	113	114
159	3656	3656	115	116	117	118	119	120	121
160	3657	3657	122	123	124	125	126	127	128
161	3658	3658	129	130	131	132	133	134	135