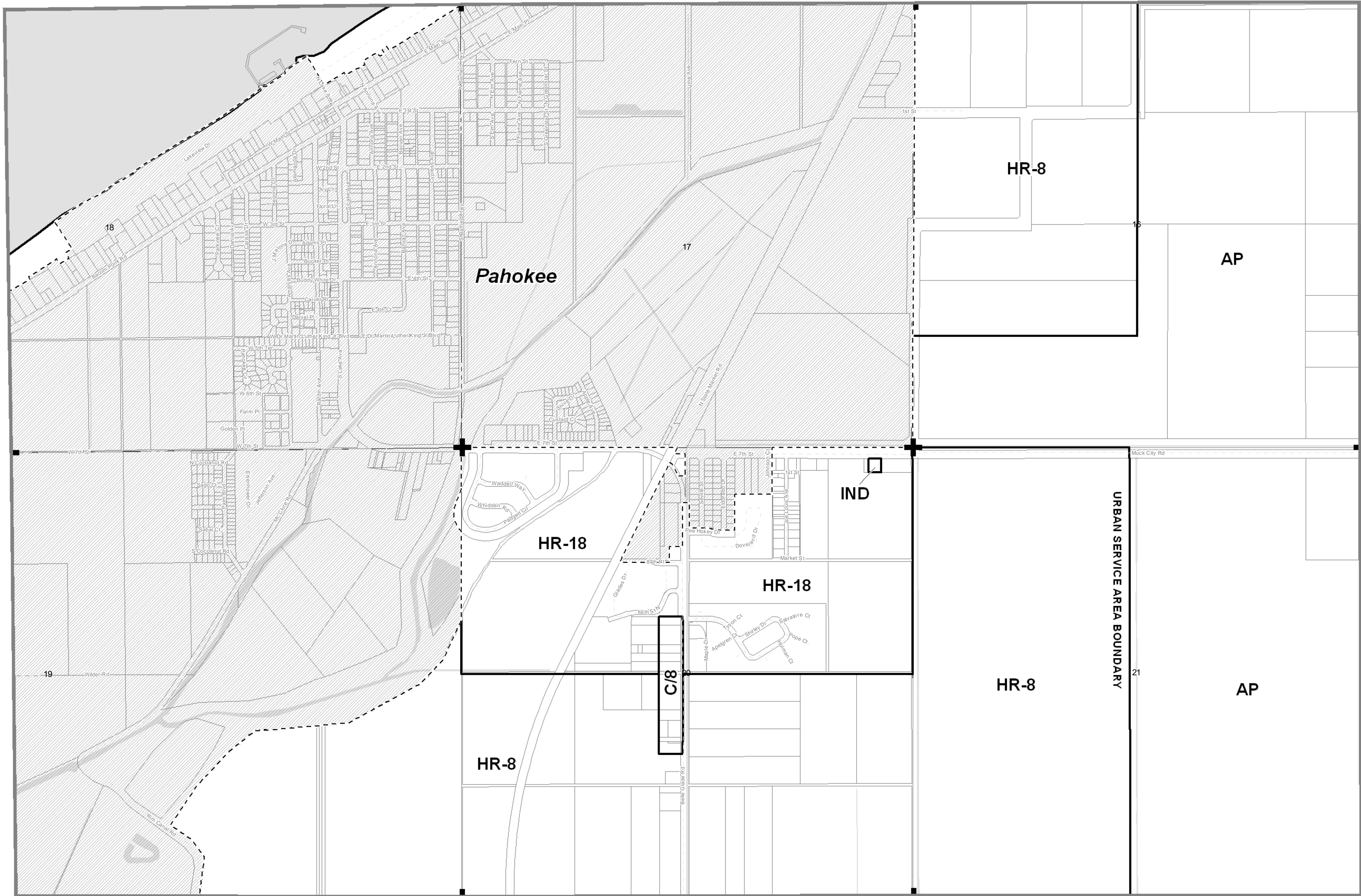


Amendment Table

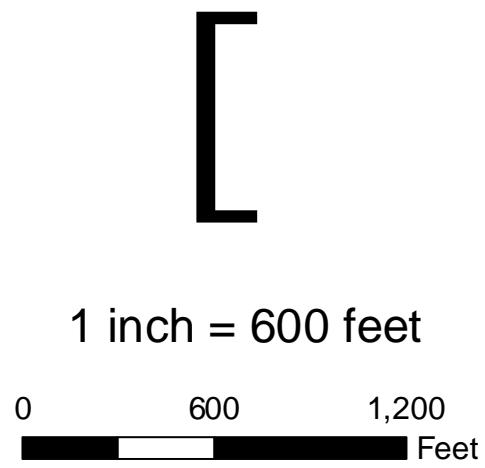
Amendment ID	Ordinance Number	Adoption Date
None		

Note: Each site on this map referenced with an Ordinance Number has been subject to a site specific Future Land Use Atlas amendment adopted by the Board of County Commissioners. Please reference the applicable ordinance for conditions of approval that may limit the development to a certain size, use or intensity at the Planning Division and on this webpage: www.pbcgov.com/pzb/planning/ordinances



ATLAS PAGE 121

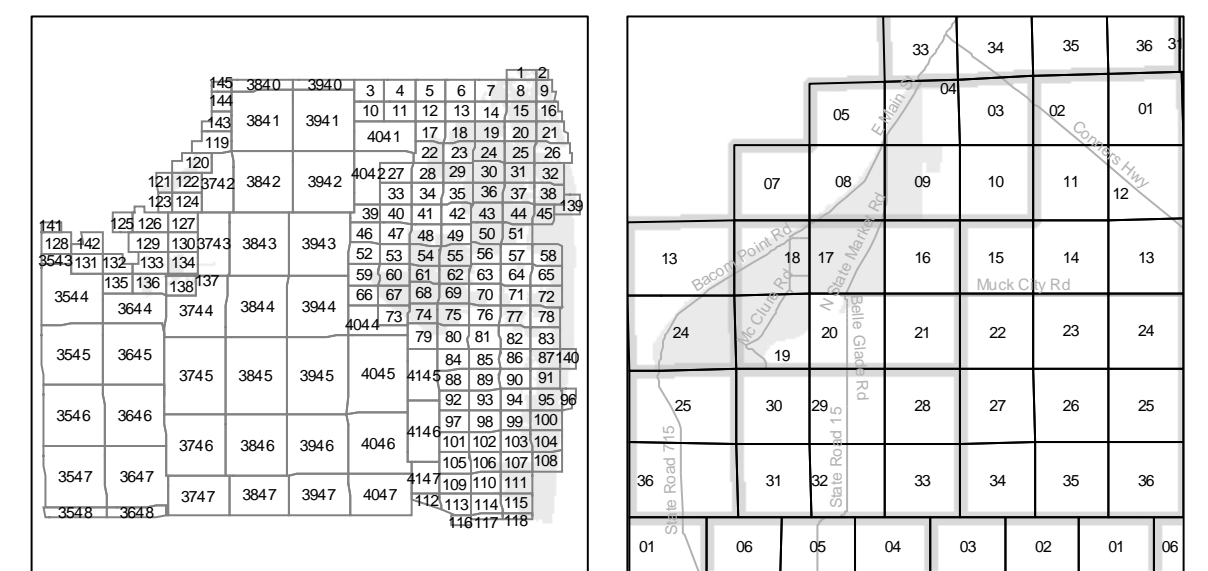
ATLAS PAGE 123



This map is a representation of the official copy of the map on file with Palm Beach County Planning Division.

Future Land Use Atlas of Palm Beach County, Florida
 ATLAS PAGE 122

Last Printed On:
 Nov 28, 2011



- Future Land Use
- Parcels
- FLU Atlas Page
- Municipality
- Amendments
- Water



Palm Beach County
 Planning, Zoning and Building Department