










Parcel No.	Area (Sq. Ft.)	Area (Acres)	Owner Name	Address	City	State	Zip	Phone
12345	10000	0.23	John Doe	12345 N. Main St.	Palm Beach	FL	33480	561-123-4567
12346	10000	0.23	Jane Smith	12346 N. Main St.	Palm Beach	FL	33480	561-987-6543
12347	10000	0.23	Bob Johnson	12347 N. Main St.	Palm Beach	FL	33480	561-234-5678
12348	10000	0.23	Alice Brown	12348 N. Main St.	Palm Beach	FL	33480	561-345-6789
12349	10000	0.23	Charlie White	12349 N. Main St.	Palm Beach	FL	33480	561-456-7890



ZONING QUAD 75

Zoning District Map of Palm Beach County

August 08, 2016

-  12345 Additional Approvals
-  Zoning Quad Boundary
-  Zoning District Boundary
-  Corresponding PDD (CPDD) - Pursuant to Article 3.A.2.D of the ULDC [amended under Ordinance 2012-003]. The Zoning Director has the authority to update the Official Zoning Map administratively to delineate a Planned Development District that corresponds to those prior approvals that are specified in Art.3.A.3.E.2, Planned Development Districts.
-  Overlays
-  Parcels
-  Municipality
-  Water
-  Section Lines

