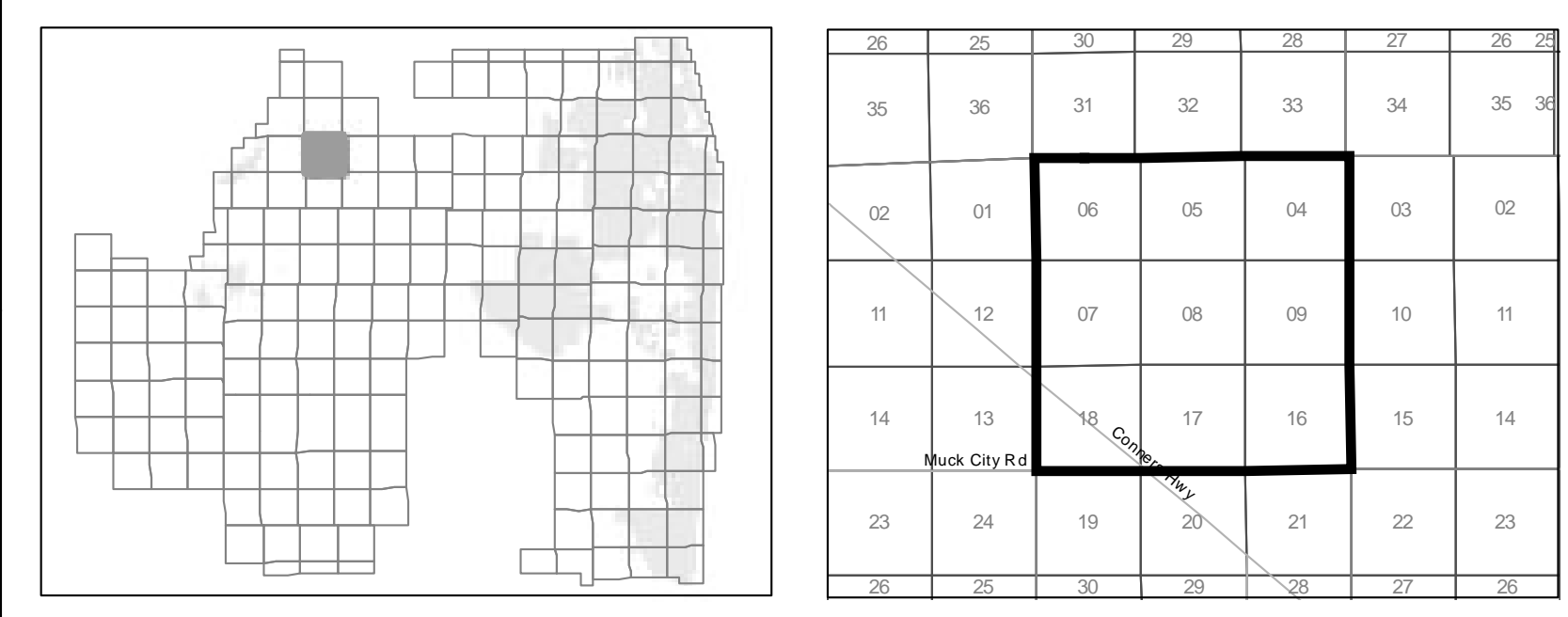










DEPT. NO.	DRAWN	APPROVAL	SECTION	DATE	REVISION	DATE	REVISION
2737	AP	NA	01.03	NA	2/1/10	1000	APPROVED
1199	NA	01	01.03	NA	2/1/10	1000	APPROVED
1199	NA	00A	01.03	X	2/1/10	1000	APPROVED
1199	NA	00A	01.03	X	2/1/10	1000	APPROVED



**ZONING QUAD 168**  
**Zoning District Map of Palm Beach County**  
 July 03, 2012

-  12345 Additional Approvals
-  Overlays
-  Water
-  Zoning Quad Boundary
-  Parcels
-  Section Lines
-  Zoning District Boundary
-  Municipality

