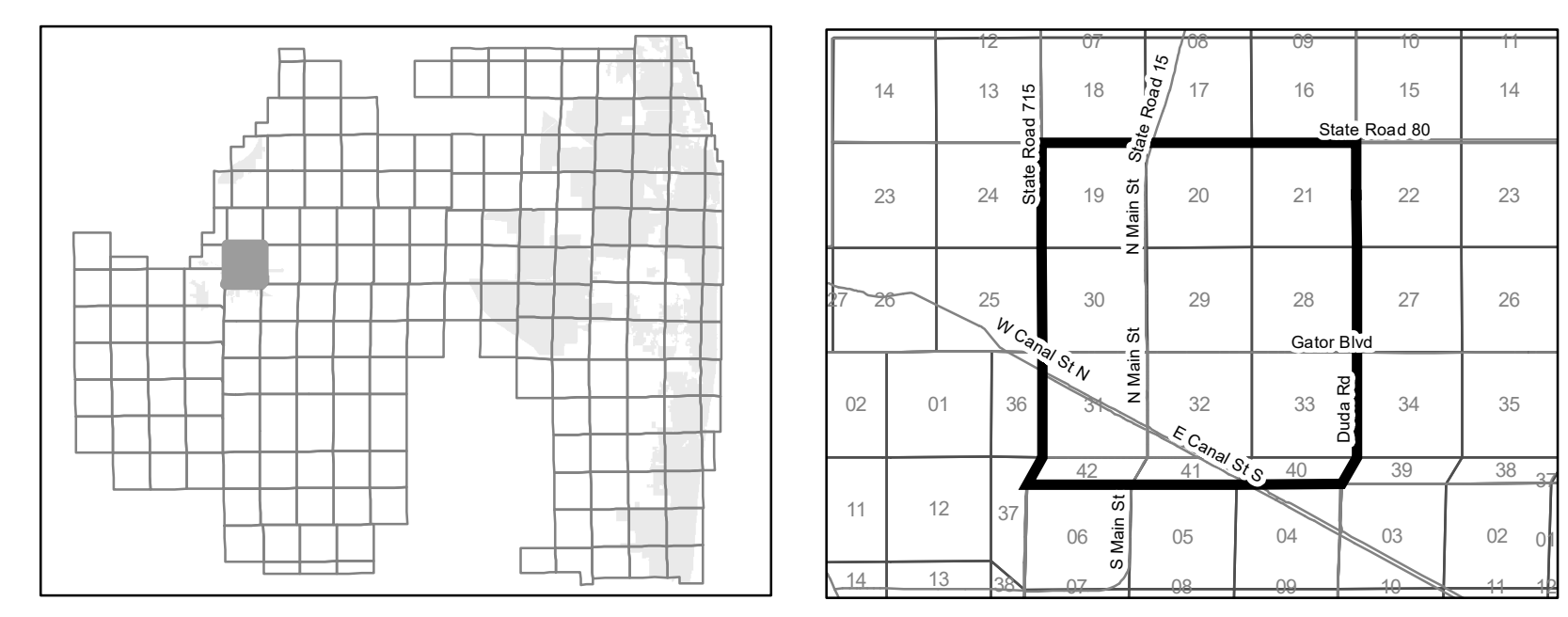
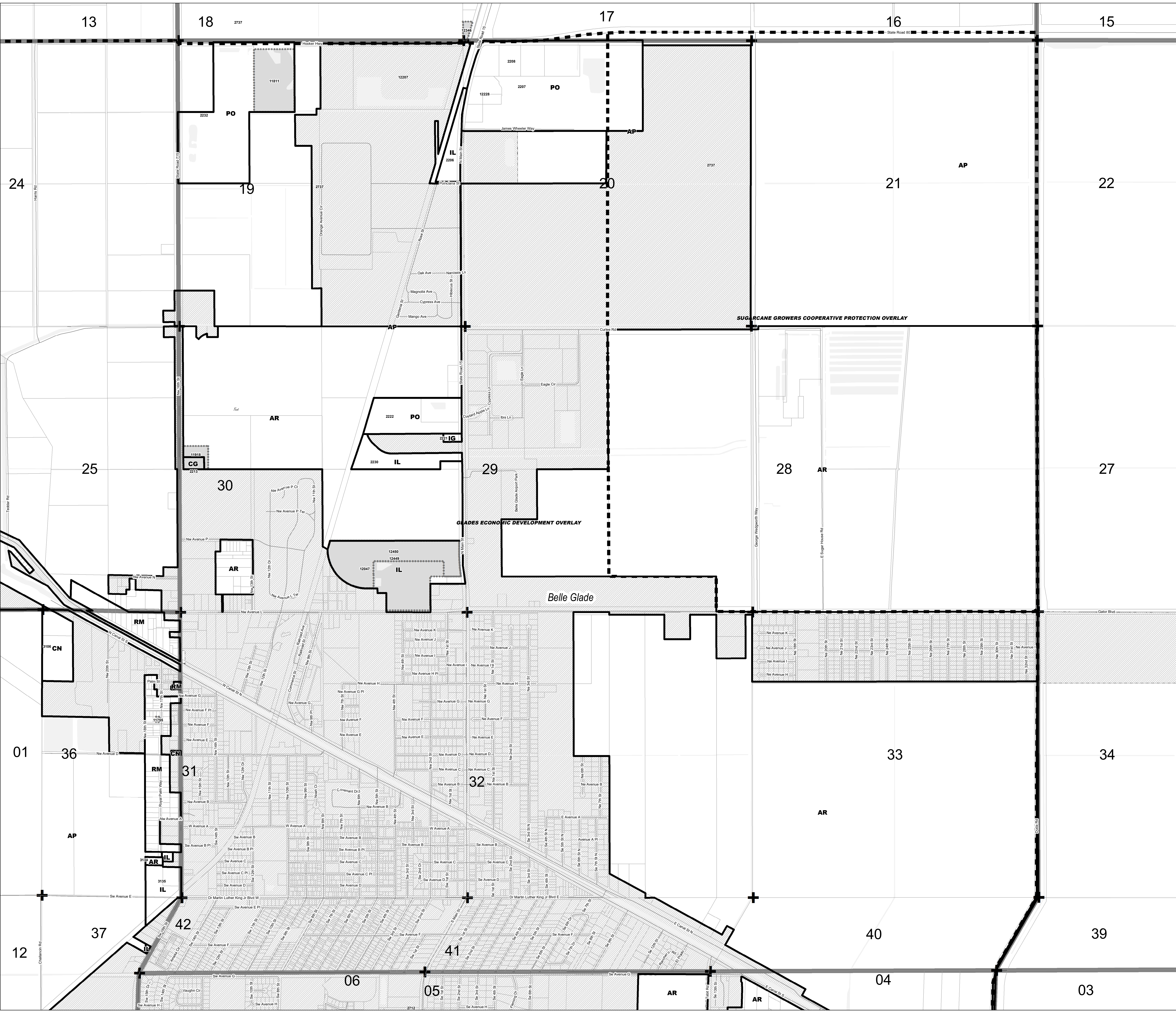


APN	APPROVAL	SYSTEM	DATE	APPLICANT	STATUS	REVISION	DATE	REVISION	DATE
11811	CG	2018	11/15/18	...	...	...	...	...	...
12207	IL	2018	11/15/18	...	...	...	...	...	...
2206	IL	2018	11/15/18	...	...	...	...	...	...
2222	PO	2018	11/15/18	...	...	...	...	...	...
2230	IL	2018	11/15/18	...	...	...	...	...	...
12445	IL	2018	11/15/18	...	...	...	...	...	...
12449	IL	2018	11/15/18	...	...	...	...	...	...
12447	IL	2018	11/15/18	...	...	...	...	...	...

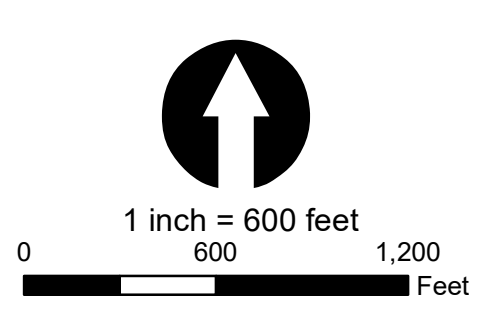


# ZONING QUAD 203

## Zoning District Map of Palm Beach County

October 11, 2018

- Additional Approvals
- Zoning Quad Boundary
- Zoning District Boundary
- Corresponding PDD (CPDD) - Pursuant to Article 3.A.2.D of the ULDC (amended under Ordinance 2012-003) The Zoning Director has the authority to update the Official Zoning Map administratively to delineate a Planned Development District that corresponds to those prior approvals that are specified in Art.3.A.3.E.2, Planned Development Districts.
- Overlays
- Parcels
- Municipality
- Water
- Section Lines



**PALM BEACH COUNTY**  
Planning, Zoning and Building Department