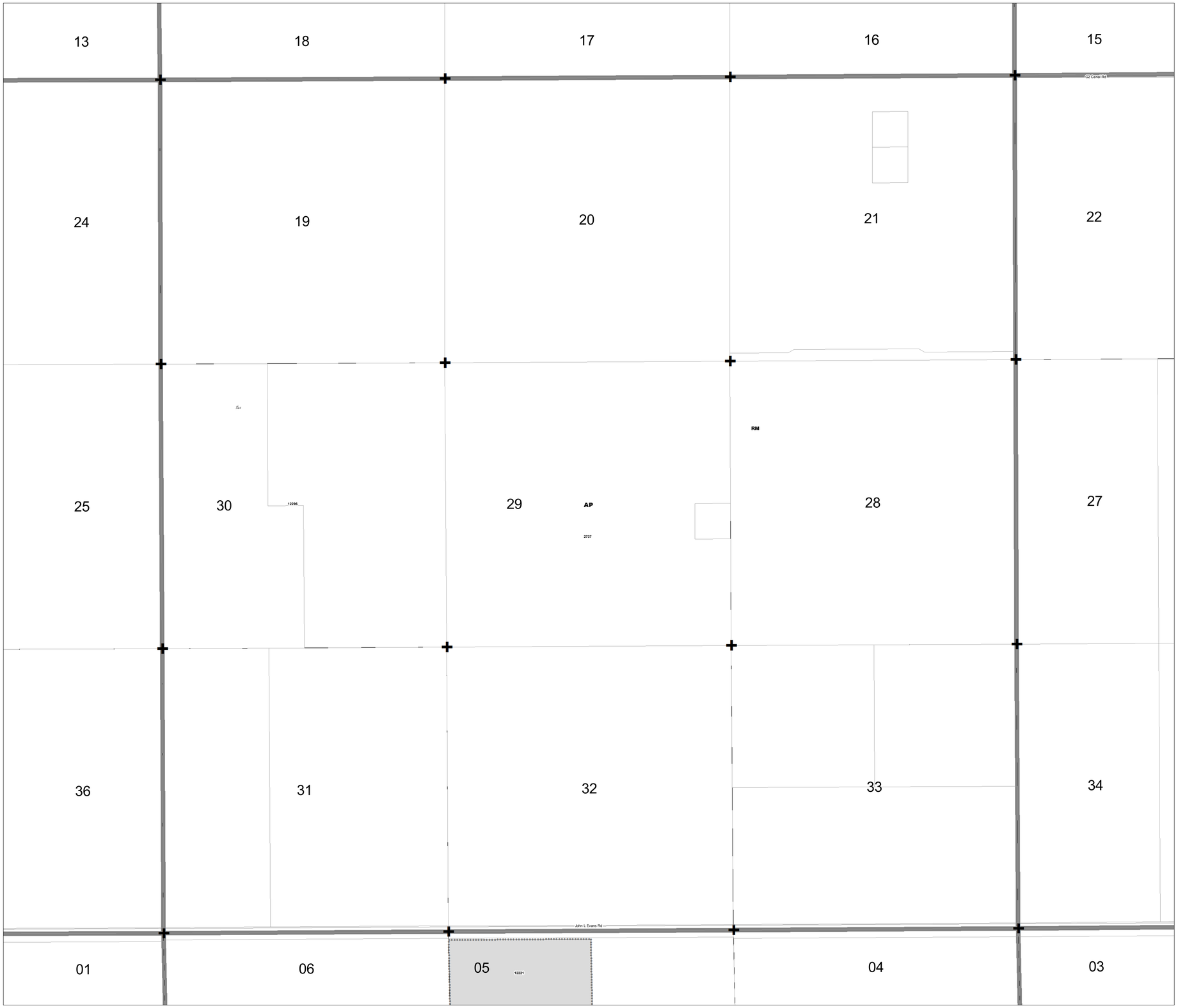

IDENTE_NO	ZONING	APPROVAL	PETITION	SUFFIX	RESOLUTION	DATE	DECISION	CPDD
2737	AP	NA	1990-00039	NA	R-1990-1899	19990928	APPROVED	NA
12296	NA	CA	2007-00054	NA	R-2008-0708	20080424	APPROVED	NA

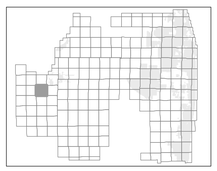

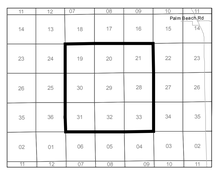

ZONING QUAD 237

Zoning District Map of Palm Beach County

February 19, 2014

12345 Additional Approvals

Zoning Quad Boundary

Zoning District Boundary

Corresponding PDD (CPDD) - Pursuant to Article 3.A.2.D of the ULDC [amended under Ordinance 2012-003]
The Zoning Director has the authority to update the Official Zoning Map administratively to delineate a Planned Development District that corresponds to those prior approvals that are specified in Art.3.A.3.E.2, Planned Development Districts.

Overlays

Parcels

Municipality

Water

Section Lines

1 inch = 600 feet

0 600 1,200 Feet

PALM BEACH COUNTY FLORIDA

PALM BEACH COUNTY
Planning, Zoning and Building Department