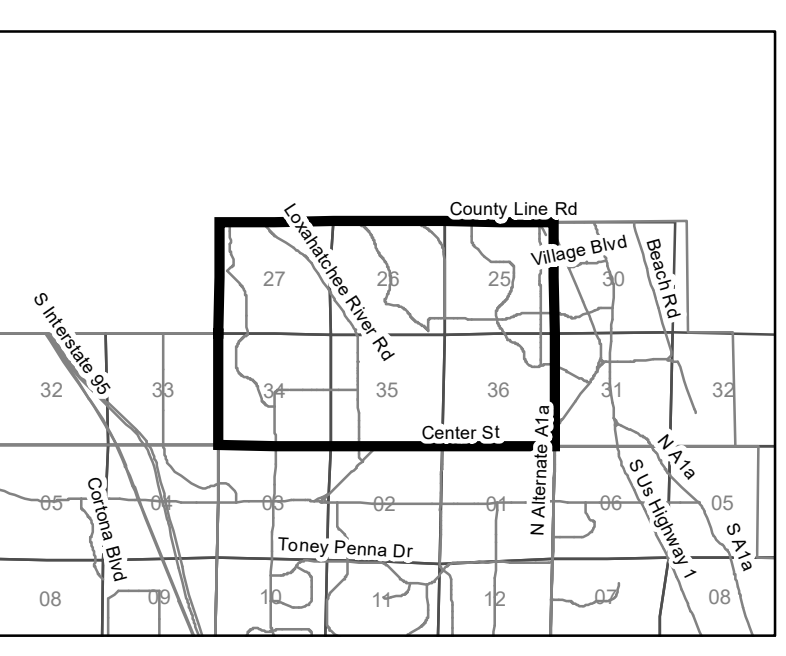
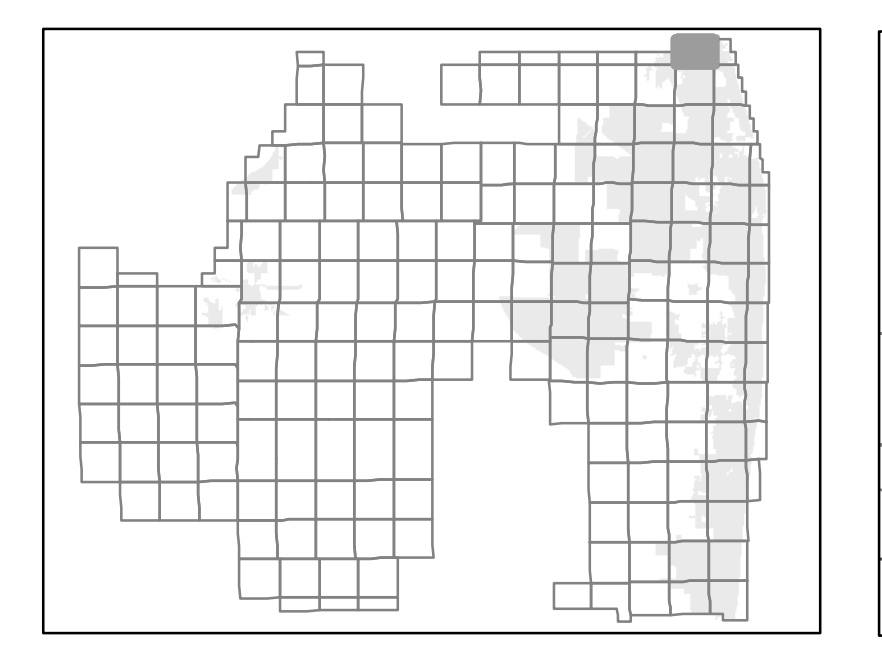
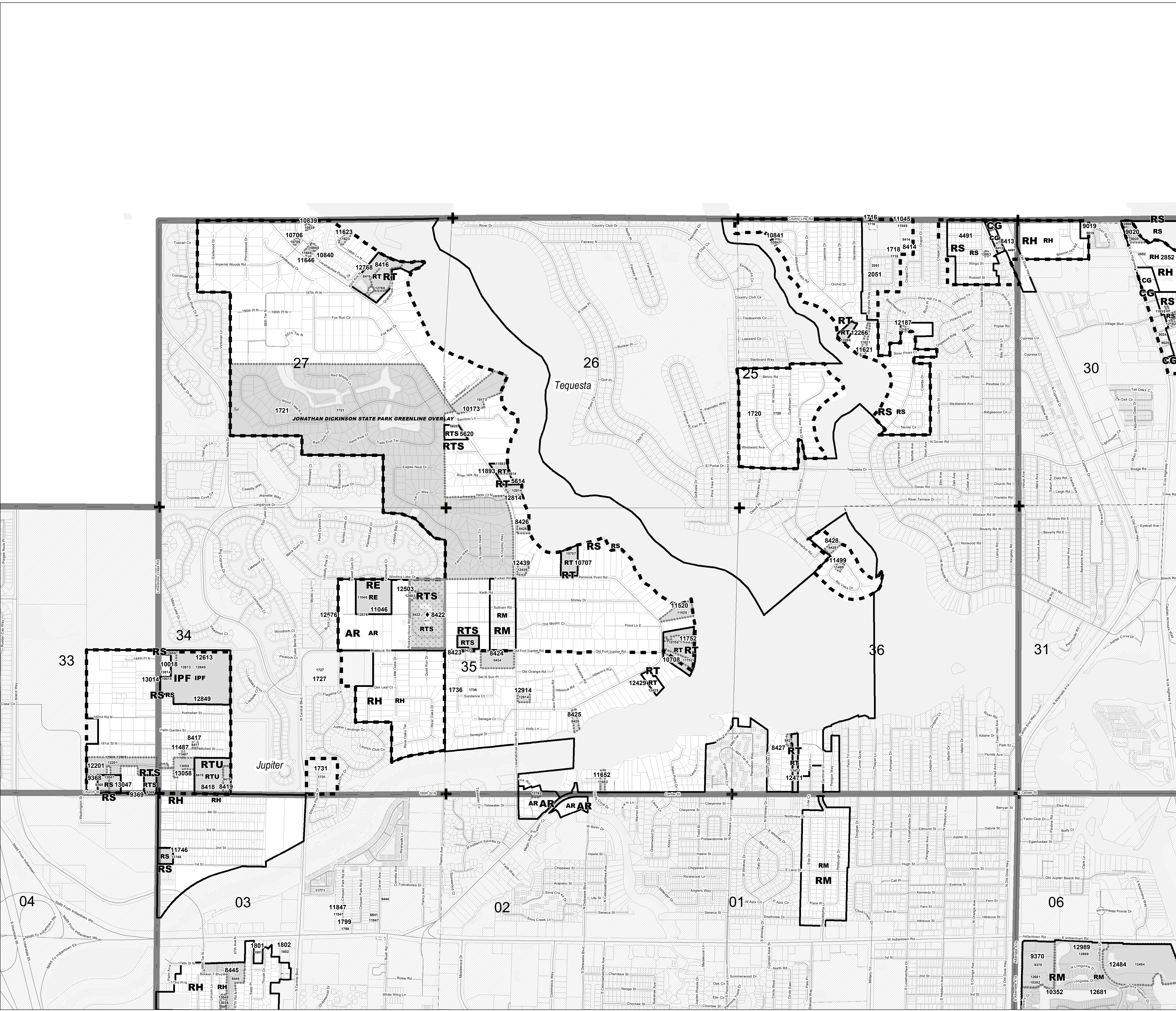


APPROVAL	DATE	ADDRESS	SECTION	APPROVAL	DATE	ADDRESS	SECTION
11839	01/15/19	11839 N. W. 11th St.	25	11839	01/15/19	11839 N. W. 11th St.	25
11840	01/15/19	11840 N. W. 11th St.	25	11840	01/15/19	11840 N. W. 11th St.	25
11841	01/15/19	11841 N. W. 11th St.	25	11841	01/15/19	11841 N. W. 11th St.	25
11842	01/15/19	11842 N. W. 11th St.	25	11842	01/15/19	11842 N. W. 11th St.	25
11843	01/15/19	11843 N. W. 11th St.	25	11843	01/15/19	11843 N. W. 11th St.	25
11844	01/15/19	11844 N. W. 11th St.	25	11844	01/15/19	11844 N. W. 11th St.	25
11845	01/15/19	11845 N. W. 11th St.	25	11845	01/15/19	11845 N. W. 11th St.	25
11846	01/15/19	11846 N. W. 11th St.	25	11846	01/15/19	11846 N. W. 11th St.	25
11847	01/15/19	11847 N. W. 11th St.	25	11847	01/15/19	11847 N. W. 11th St.	25
11848	01/15/19	11848 N. W. 11th St.	25	11848	01/15/19	11848 N. W. 11th St.	25
11849	01/15/19	11849 N. W. 11th St.	25	11849	01/15/19	11849 N. W. 11th St.	25
11850	01/15/19	11850 N. W. 11th St.	25	11850	01/15/19	11850 N. W. 11th St.	25
11851	01/15/19	11851 N. W. 11th St.	25	11851	01/15/19	11851 N. W. 11th St.	25
11852	01/15/19	11852 N. W. 11th St.	25	11852	01/15/19	11852 N. W. 11th St.	25
11853	01/15/19	11853 N. W. 11th St.	25	11853	01/15/19	11853 N. W. 11th St.	25
11854	01/15/19	11854 N. W. 11th St.	25	11854	01/15/19	11854 N. W. 11th St.	25
11855	01/15/19	11855 N. W. 11th St.	25	11855	01/15/19	11855 N. W. 11th St.	25
11856	01/15/19	11856 N. W. 11th St.	25	11856	01/15/19	11856 N. W. 11th St.	25
11857	01/15/19	11857 N. W. 11th St.	25	11857	01/15/19	11857 N. W. 11th St.	25
11858	01/15/19	11858 N. W. 11th St.	25	11858	01/15/19	11858 N. W. 11th St.	25
11859	01/15/19	11859 N. W. 11th St.	25	11859	01/15/19	11859 N. W. 11th St.	25
11860	01/15/19	11860 N. W. 11th St.	25	11860	01/15/19	11860 N. W. 11th St.	25
11861	01/15/19	11861 N. W. 11th St.	25	11861	01/15/19	11861 N. W. 11th St.	25
11862	01/15/19	11862 N. W. 11th St.	25	11862	01/15/19	11862 N. W. 11th St.	25
11863	01/15/19	11863 N. W. 11th St.	25	11863	01/15/19	11863 N. W. 11th St.	25
11864	01/15/19	11864 N. W. 11th St.	25	11864	01/15/19	11864 N. W. 11th St.	25
11865	01/15/19	11865 N. W. 11th St.	25	11865	01/15/19	11865 N. W. 11th St.	25
11866	01/15/19	11866 N. W. 11th St.	25	11866	01/15/19	11866 N. W. 11th St.	25
11867	01/15/19	11867 N. W. 11th St.	25	11867	01/15/19	11867 N. W. 11th St.	25
11868	01/15/19	11868 N. W. 11th St.	25	11868	01/15/19	11868 N. W. 11th St.	25
11869	01/15/19	11869 N. W. 11th St.	25	11869	01/15/19	11869 N. W. 11th St.	25
11870	01/15/19	11870 N. W. 11th St.	25	11870	01/15/19	11870 N. W. 11th St.	25
11871	01/15/19	11871 N. W. 11th St.	25	11871	01/15/19	11871 N. W. 11th St.	25
11872	01/15/19	11872 N. W. 11th St.	25	11872	01/15/19	11872 N. W. 11th St.	25
11873	01/15/19	11873 N. W. 11th St.	25	11873	01/15/19	11873 N. W. 11th St.	25
11874	01/15/19	11874 N. W. 11th St.	25	11874	01/15/19	11874 N. W. 11th St.	25
11875	01/15/19	11875 N. W. 11th St.	25	11875	01/15/19	11875 N. W. 11th St.	25
11876	01/15/19	11876 N. W. 11th St.	25	11876	01/15/19	11876 N. W. 11th St.	25
11877	01/15/19	11877 N. W. 11th St.	25	11877	01/15/19	11877 N. W. 11th St.	25
11878	01/15/19	11878 N. W. 11th St.	25	11878	01/15/19	11878 N. W. 11th St.	25
11879	01/15/19	11879 N. W. 11th St.	25	11879	01/15/19	11879 N. W. 11th St.	25
11880	01/15/19	11880 N. W. 11th St.	25	11880	01/15/19	11880 N. W. 11th St.	25
11881	01/15/19	11881 N. W. 11th St.	25	11881	01/15/19	11881 N. W. 11th St.	25
11882	01/15/19	11882 N. W. 11th St.	25	11882	01/15/19	11882 N. W. 11th St.	25
11883	01/15/19	11883 N. W. 11th St.	25	11883	01/15/19	11883 N. W. 11th St.	25
11884	01/15/19	11884 N. W. 11th St.	25	11884	01/15/19	11884 N. W. 11th St.	25
11885	01/15/19	11885 N. W. 11th St.	25	11885	01/15/19	11885 N. W. 11th St.	25
11886	01/15/19	11886 N. W. 11th St.	25	11886	01/15/19	11886 N. W. 11th St.	25
11887	01/15/19	11887 N. W. 11th St.	25	11887	01/15/19	11887 N. W. 11th St.	25
11888	01/15/19	11888 N. W. 11th St.	25	11888	01/15/19	11888 N. W. 11th St.	25
11889	01/15/19	11889 N. W. 11th St.	25	11889	01/15/19	11889 N. W. 11th St.	25
11890	01/15/19	11890 N. W. 11th St.	25	11890	01/15/19	11890 N. W. 11th St.	25
11891	01/15/19	11891 N. W. 11th St.	25	11891	01/15/19	11891 N. W. 11th St.	25
11892	01/15/19	11892 N. W. 11th St.	25	11892	01/15/19	11892 N. W. 11th St.	25
11893	01/15/19	11893 N. W. 11th St.	25	11893	01/15/19	11893 N. W. 11th St.	25
11894	01/15/19	11894 N. W. 11th St.	25	11894	01/15/19	11894 N. W. 11th St.	25
11895	01/15/19	11895 N. W. 11th St.	25	11895	01/15/19	11895 N. W. 11th St.	25
11896	01/15/19	11896 N. W. 11th St.	25	11896	01/15/19	11896 N. W. 11th St.	25
11897	01/15/19	11897 N. W. 11th St.	25	11897	01/15/19	11897 N. W. 11th St.	25
11898	01/15/19	11898 N. W. 11th St.	25	11898	01/15/19	11898 N. W. 11th St.	25
11899	01/15/19	11899 N. W. 11th St.	25	11899	01/15/19	11899 N. W. 11th St.	25
11900	01/15/19	11900 N. W. 11th St.	25	11900	01/15/19	11900 N. W. 11th St.	25



# ZONING QUAD 25

## Zoning District Map of Palm Beach County

December 03, 2019

- 12345 Additional Approvals
- Zoning Quad Boundary
- Zoning District Boundary
- Overlays
- Parcels
- Municipality
- Water
- Section Lines
- Corresponding PDD (CPDD) - Pursuant to Article 3.A.2.D of the ULDC (amended under Ordinance 2012-003)  
The Zoning Director has the authority to update the Official Zoning Map administratively to delineate a Planned Development District that corresponds to those prior approvals that are specified in Art.3.A.3.E.2, Planned Development Districts.

