



NENA Now

This amazing collection of public lands provides a wide range of nature-based outdoor recreational opportunities from bird watching in an area open only to foot traffic to hunting in an area accessible by off-road vehicles. NENA includes:

- 14 miles of Atlantic Ocean coastline
- Loxahatchee Wild & Scenic River
 - Two State Parks
 - National Wildlife Refuge
- Links to the 110-mile Lake Okeechobee Scenic Trail & Big Water Heritage Trail
- 25 Natural Areas, Preserves & Parks
- Over 300 miles of hiking & horse trails
- Three Wildlife Management Areas



Riverbend Park
5.3 miles of paddling trails



Jonathan Dickinson State Park
9 miles of off-road bike trails



DuPuis WEA
40 miles of horse trails & campground with stables

NENA Phone Numbers & Websites

Blowing Rocks Preserve	561.744.6668	www.nature.org/florida	Click Places We Protect
Busch Wildlife Sanctuary	561.575.3399	www.buschwildlife.org	
DuPuis Wildlife & Environmental Area	561.924.5310	www.sfwmd.gov	Click Recreation
Everglades Youth Conservation Camp	561.624.6929	www.pinejog.fsu.edu/2008/camps/EYCC/index.html	
Grassy Waters Preserve	561.804.4985	www.cityofwpb.com/park/grassy.htm	
Hobe Sound NWR and Nature Center	772.546.2067	www.fws.gov/hobesound	
J.W. Corbett Wildlife Management Area	561.625.5122	myfwc.com/recreation/jw_corbett/default.asp	
John D. MacArthur Beach State Park	561.624.6952	www.floridastateparks.org/jmacarthurbeach	
Jonathan Dickinson State Park	772.546.2771	www.floridastateparks.org/jonathandickinson	
Jones/Hungryland Wildlife & Environmental Area	561.625.5122	myfwc.com/recreation/hungryland/default.asp	
Jupiter Inlet Lighthouse & Museum	561.747.8380	www.jupiterlighthouse.org	
Loggerhead Marine Life Center	561.627.8280	www.marinelife.org	
Loxahatchee River Environmental Center	561.743.7123	www.loxahatcheeriver.org/rivercenter	
Martin County Natural Areas	772.288.5690	www.martin.fl.us	
Palm Beach County Natural Areas	561.233.2400	www.co.palm-beach.fl.us/erm	
Palm Beach Maritime Museum	561.832.7428	www.pbmm.org	
Riverbend Park	561.748.2028	www.pbcgov.com/parks/locations/riverbend.htm	
Solid Waste Authority	561.640.4000	www.swa.org	Click Environmental Stewardship

NENA Vision



NENA stretches from Southern Boulevard in Palm Beach County north to Bridge Road in Martin County and from the Atlantic Ocean west to Lake Okeechobee. NENA includes over 165,000 acres of natural Florida lands and more than a dozen different activity and education centers that provide information about the area's natural and human history.

Each place in NENA is a different size, from a few to tens-of-thousands of acres. There are several different governmental agencies and non-governmental organizations managing the individual NENA places.

Palm Beach County developed a visionary plan for ways to enhance and protect the conservation lands in NENA while increasing recreational opportunities between and among the individual areas. NENA partners have developed a forum for land managers to coordinate issues of cross-boundary access, complementary facilities, visitor registration, signage and protection of historic landscapes.

See the map inside for locations of conservation lands open to some form of public use and centers where you can learn about what you may see and hear in the wild.

NENA Future

NENA is connecting places by unique trail and information systems to create a world-class destination.

NENA projects include:

- Historic Jupiter-Indiantown Trail
- Bluegill Trail
- Pântano Trail
- Jesup Trail
- Everglades Rim Trail



Frenchman's Forest Natural Area
1 of several places with a paved nature trail

J.W. Corbett WMA
"Hole-in-the-Wall," Ocean-to-Lake Trail

Visit NENA at:

www.co.palm-beach.fl.us/erm/nena
or call Palm Beach County
Environmental Resources Management
at 561.233.2400
to see what you can do now

Jupiter Inlet Lighthouse
Tours are offered Tuesday through Sunday



NENA Places


Activity & Education Centers







-  Hobe Sound Nature Center
-  Elsa Kimbell Environmental Education Center
-  Hawley Education Center
-  Jupiter Inlet Lighthouse & Museum
-  Busch Wildlife Sanctuary
-  Loxahatchee River Environmental Center
-  Loggerhead Marinelife Center
-  William T. Kirby Nature Center
-  Palm Beach Maritime Museum
-  Everglades Pavilion
-  Charles W. Bingham Wilderness Pavilion
-  Everglades Youth Conservation Camp
-  DuPuis Visitor Center



Palm Beach County
Board of County Commissioners
Department of Environmental Resources Management
2300 North Jog Road, 4th Floor
West Palm Beach, FL 33411-2743
(561) 233-2400 Telephone
(561) 233-2424 Fax
www.co.palm-beach.fl.us/erm

County Administrator
Robert Weisman



- NENA Projects**
-  NENA boundary
 -  NENA connector trails
 -  Florida National Scenic Trail/
Ocean-to-Lake Trail
 -  Active land acquisition
 -  East Coast Greenway Corridor
 -  Northeast Everglades
Scenic Bicycle Trail

Stay posted at www.co.palm-beach.fl.us/erm/nena to see what's currently open



Rev. 11/2016

NENA Places



County Park or Natural Area (NA)

-  1 Loxahatchee Slough NA
-  2 Cypress Creek NA
-  3 Hungryland Slough NA
-  4 Pine Glades NA
-  5 Peanut Island Park
-  6 Solid Waste Authority



State Park (SP)

-  7 Jonathan Dickinson SP
-  8 John D. MacArthur Beach SP



Wildlife Management (WMA)/ Environmental Area (WEA)

-  9 J.W. Corbett WMA
-  10 Jones/Hungryland WEA



South Florida Water Management District

-  11 DuPuis Management Area/
DuPuis WEA
-  12 Cypress Creek
Management Area

Federal Refuge (NWR) or Trail

-  13 Hobe Sound NWR
-  14 Lake Okeechobee
Scenic Trail

Preserve or City Park

-  15 Grassy Waters Preserve
-  16 Blowing Rocks Preserve

See table on reverse side for contact info