

**BOARD OF COUNTY COMMISSIONERS**

[illegible]

☐ Regular  
☐ Public Hearing

**Submitted For:** Dr. Arthur Anderson, Supervisor of Elections

The following table shows the number of people who have been convicted of a crime in the United States since 1970, by race and sex. The data is presented in thousands of people.

Race	Sex	1970	1980	1990	2000	2010	2020
White	Male	1,200	1,500	1,800	2,100	2,400	2,700
White	Female	100	150	200	250	300	350
Black	Male	1,500	2,000	2,500	3,000	3,500	4,000
Black	Female	150	200	250	300	350	400
Hispanic	Male	1,000	1,200	1,400	1,600	1,800	2,000
Hispanic	Female	100	120	140	160	180	200
Asian	Male	500	600	700	800	900	1,000
Asian	Female	50	60	70	80	90	100
Native American	Male	200	250	300	350	400	450
Native American	Female	20	25	30	35	40	45

**Summary:** Precinct boundary changes as indicated. Countywide (LSJ)

Please note that section 101.001(1), Florida Statutes, requires that the precinct boundaries must be approved by a majority of the County Commissioners.

**1. List of precinct changes and precinct maps.**

**THE UNIVERSITY OF CHICAGO**

Approved By:  Assistant County Administrator Date \_\_\_\_\_

## II. FISCAL IMPACT ANALYSIS

### A. Five Year Summary of Fiscal Impact:



Fiscal Years	<u>2007</u>	<u>2008</u>	<u>2009</u>	<u>2010</u>	<u>2011</u>
Capital Expenditures	_____	_____	_____	_____	_____
Operating Costs	_____	_____	_____	_____	_____
Operating Revenues	_____	_____	_____	_____	_____
Is Item Included In Current Budget?	Yes _____	No _____			
Budget Account No.:	Fund _____	Agency _____	Org. _____	Object _____	
	Reporting Category _____				

### B. Recommended Sources of Funds/Summary of Fiscal Impact:


## III. REVIEW COMMENTS

### A. OFMB Fiscal and/or Contract Administration Comments:

There will be no fiscal impact associated with this agenda item.

 OFMB <i>mg</i> 4/4/07 4/3/11	 Contract Administration 4/5/07
---	---

### B. Legal Sufficiency:

  
Assistant County Attorney

### C. Other Department Review:

\_\_\_\_\_  
Department Director

REVISED 02/92

ADM FORM 01

(THIS SUMMARY IS NOT TO BE USED AS A BASIS FOR PAYMENT.)

**PRECINCT BOUNDARY CHANGES SUBMITTED TO  
THE BOARD OF COUNTY COMMISSIONERS**

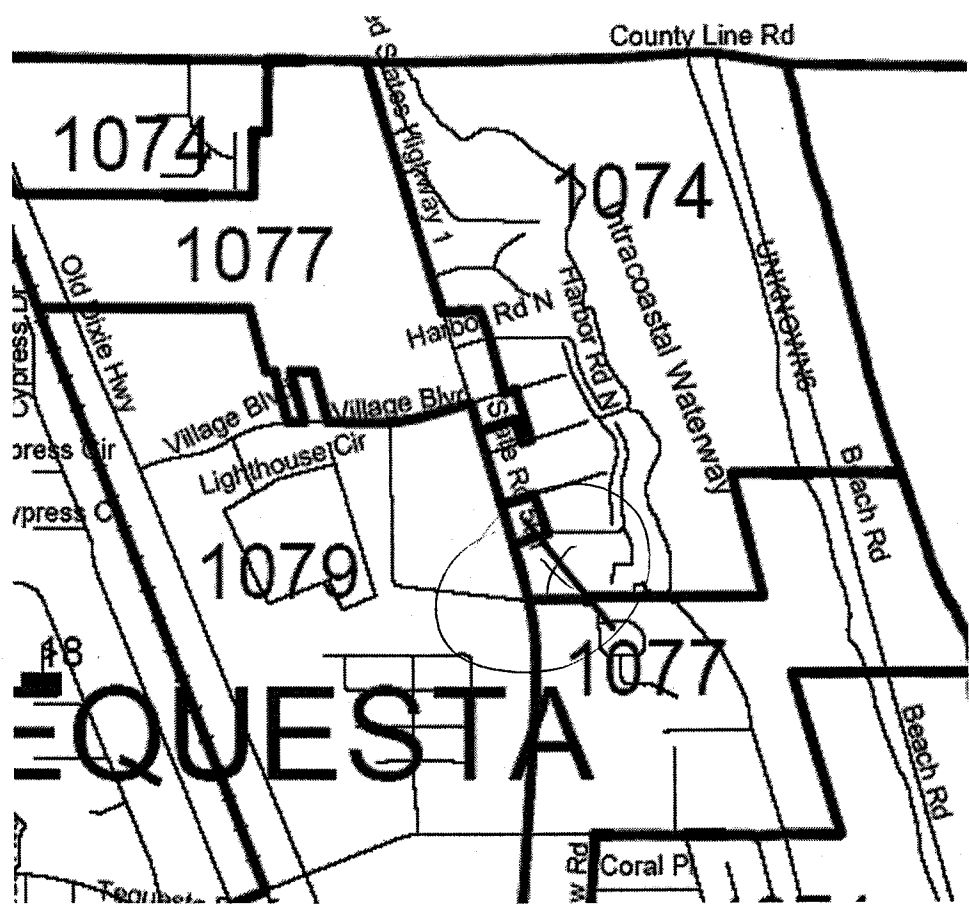
**PRECINCT BOUNDARY CHANGES – DUE TO MUNICIPAL ANNEXATIONS  
(NO CHANGE IN LEGAL DESCRIPTION)**

1074 – 1077 – 3050 – 3056 – 4050 – 4192 – 7108 – 7114

(8 PRECINCTS)

This is a detailed street map of a residential area in the Northwest. The map shows a grid of streets including Haddon Lakes Cir, Ridgewood Rd, L 30 Ct, Barwick Rd, and various local streets like Inwood Dr, Greenwood Dr, Pinetree Dr, Sunrise Blvd, and others. Several house numbers are highlighted with black boxes: 4010, 4192, 4013, 4050, 5052, 4056, and 5062. The map also shows natural features like a lake and a river, and a compass rose indicating North.

Pct 1074-1077



Pct 3050-3056

