



**II. FISCAL IMPACT ANALYSIS**

**A. Five Year Summary of Fiscal Impact:**

Fiscal Years	2007	2008	2009	2010	2011
Capital Expenditures	<u>0</u>	<u>0</u>	<u>0</u>	<u>0</u>	<u>0</u>
Operating Costs	<u>0</u>	<u>0</u>	<u>0</u>	<u>0</u>	<u>0</u>
External Revenues	<u>0</u>	<u>0</u>	<u>0</u>	<u>0</u>	<u>0</u>
Program Income (County)	<u>0</u>	<u>0</u>	<u>0</u>	<u>0</u>	<u>0</u>
In-Kind Match (County)	<u>0</u>	<u>0</u>	<u>0</u>	<u>0</u>	<u>0</u>
 NET FISCAL IMPACT	 <u>0</u>	 <u>0</u>	 <u>0</u>	 <u>0</u>	 <u>0</u>
 # ADDITIONAL FTE POSITIONS (Cumulative)	 __	 __	 __	 __	 __

Is Item Included in Current Budget?                      Yes \_\_\_ No \_\_\_

Budget Account No.:              Fund \_\_\_ Department \_\_\_ Unit \_\_\_ Object \_\_\_


Reporting Category \_\_\_


**B. Recommended Sources of Funds/Summary of Fiscal Impact:**


**C. Departmental Fiscal Review:** \_\_\_\_\_

**III. REVIEW COMMENTS**

**A. OFMB Fiscal and/or Contract Dev. and Control Comments:**

 5-10-07  
OFMB

 5/10/07  
Contract Dev. and Control

**B. Legal Sufficiency:**  5-10-07  
Assistant County Attorney

**C. Other Department Review:**  
  
\_\_\_\_\_  
Department Director

**THIS SUMMARY IS NOT TO BE USED AS A BASIS FOR PAYMENT**

PROXY

KNOW ALL MEN BY THESE PRESENTS that Palm Beach County does hereby nominate, constitute and appoint Commissioner Karen T. Marcus, for it and in its name and stead, to vote for it, and on its behalf all of the votes to which it may be entitled at a meeting of the owners of lands situated in PAL-MAR WATER CONTROL DISTRICT to be held on June 7, 2007, at 10:00 A.M., or any subsequent adjournment thereof, in Martin County, Florida, in the Conference Room of the Blake Library, Martin County Library System located at 2351 SE Monterey Road, Stuart, Florida, and at any subsequent meetings of the landowners in the DISTRICT, for the purpose of electing Supervisors, receiving annual reports and transacting such other business necessary, and to do and perform all and any act or thing in its name and stead that it could do as a landowner at such meetings, and to substitute and appoint, from time to time, a person with the same or more limited powers, and such substitute or substitutes to remove at pleasure and another or others to reappoint. This proxy shall be continual from year to year until revoked and shall replace any prior proxy.

WITNESS my hand and seal this \_\_\_\_\_ day of May, 2007.

**PALM BEACH COUNTY**, a political  
Subdivision of the State of Florida,  
Landowner


ATTEST:  
SHARON R. BOCK, Clerk & Comptroller

By its BOARD OF COUNTY  
COMMISSIONERS

\_\_\_\_\_  
Deputy Clerk

By: \_\_\_\_\_  
Chairperson

APPROVED AS TO FORM AND  
LEGAL SUFFICIENCY

By:  \_\_\_\_\_  
Assistant County Attorney

Description of Property:

See Attached Exhibit "A"  
Number of Acres Owned: 145.2  
PCN No. See Attached List

## EXHIBIT A

Tax Deeds to Palm Beach County Sections 31, 32, and 33

	PCN	Acres	Deed Recorded
1	0040403200000-1800	1.3	Feb. 2002
2	0040403200000-1810	1.3	Apr. 2002
3	0040403200000-1910	1.5	Apr. 2002
4	0040403200000-1980	1.3	Apr. 2002
5	0040403200000-1990	1.3	Apr. 2002
6	0040403200000-2000	1.3	Apr. 2002
7	0040403200000-2030	1.1	Apr. 2002
8	0040403200000-2040	1.1	Nov. 2001
9	0040403200000-2070	1.1	Nov. 2001
10	0040403200000-2080	1.1	Nov. 2001
11	0040403200000-2170	1.3	Nov. 2001
12	0040403200000-2190	1.3	Nov. 2001
13	0040403200000-3280	1.2	Nov. 2001
14	0040403200000-3410	2.0	Nov. 2001
15	0040403200000-3420	1.1	Nov. 2001
16	0040403200000-5250	1.1	Dec. 2001
17	0040403200000-5260	1.1	Dec. 2001
18	0040403200000-5270	1.3	Dec. 2001
19	0040403300000-1000	1.3	Dec. 2001
20	0040403300000-1200	1.1	Feb. 2002
21	0040403300000-1210	1.1	Feb. 2002
22	0040403300000-1220	1.3	Feb. 2002
23	0040403300000-1240	1.1	Feb. 2002
24	0040403300000-1250	1.1	Feb. 2002
25	0040403300000-1260	1.1	Feb. 2002
26	0040403300000-1290	1.1	Feb. 2002
27	0040403300000-1300	1.1	Feb. 2002

## EXHIBIT A CONT'D

con't	PCN	Acres	Deed Recorded
28	0040403300000-1310	1.3	Feb. 2002
29	0040403300000-1330	1.3	Feb. 2002
30	0040403300000-1340	2.4	Dec. 2001
31	0040403300000-1360	1.3	Feb. 2002
32	0040403300000-1370	1.5	Feb. 2002
33	0040403300000-1380	1.3	Feb. 2002
34	0040403300000-1390	1.1	Feb. 2002
35	0040403300000-1400	1.1	Feb. 2002
36	0040403300000-1410	2.1	Feb. 2002
37	0040403300000-1420	2.1	Feb. 2002
38	0040403300000-1430	1.1	Feb. 2002
39	0040403300000-1450	1.1	Feb. 2002
40	0040403300000-1470	1.3	Dec. 2001
41	0040403300000-1490	2.1	Dec. 2001
42	0040403300000-1500	1.3	Dec. 2001
43	0040403300000-3430	1.1	Feb. 2002
44	0040403300000-3450	1.1	Feb. 2002
45	0040403300000-3460	1.5	Dec. 2001
46	0040403300000-3490	1.1	Dec. 2001
47	0040403300000-3550	1.1	Dec. 2001
48	0040403300000-3570	1.1	Feb. 2002
49	0040403300000-3580	1.1	Feb. 2002
50	0040403300000-3590	1.2	Feb. 2002
51	0040403300000-3600	1.5	Feb. 2002
52	0040403300000-3610	1.5	Feb. 2002
53	0040403300000-3620	1.3	Feb. 2002
54	0040403300000-3630	1.3	Feb. 2002
55	0040403300000-3640	1.3	Feb. 2002
56	0040403300000-3660	1.5	Dec. 2001

## EXHIBIT A CONT'D

con't	PCN	Acres	Deed Recorded
57	0040403300000-3670	1.1	Dec. 2001
58	0040403300000-3710	1.1	Dec. 2001
59	0040403300000-3720	1.1	Feb. 2002
60	0040403300000-3730	1.1	Feb. 2002
61	0040403300000-3740	1.3	Feb. 2002
62	0040403300000-3750	1.3	Feb. 2002
63	0040403300000-3760	1.1	Feb. 2002
64	0040403300000-3770	1.4	Feb. 2002
65	0040403300000-3780	1.4	Feb. 2002
66	0040403300000-3820	1.2	Feb. 2002
67	0040403300000-3830	1.3	Feb. 2002
68	0040403300000-3840	1.3	Feb. 2002
69	0040403300000-3850	1.1	Feb. 2002
70	0040403300000-3860	1.1	Apr. 2002
71	0040403300000-3870	1.3	Apr. 2002
72	0040403300000-5180	1.1	Feb. 2002
73	0040403300000-5190	1.1	Feb. 2002
74	0040403300000-5200	1.1	Feb. 2002
75	0040403300000-5210	2.1	Feb. 2002
76	0040403300000-5220	2.1	Feb. 2002
77	0040403300000-5230	1.1	Feb. 2002
78	0040403300000-5240	1.1	Feb. 2002
79	0040403300000-5250	1.1	Feb. 2002
80	0040403300000-5260	1.3	Feb. 2002
81	0040403300000-5280	1.1	Feb. 2002
82	0040403300000-5290	1.1	Feb. 2002
83	0040403300000-5310	2.1	Feb. 2002
84	0040403300000-5330	1.5	Feb. 2002
85	0040403300000-5340	1.3	Feb. 2002

## EXHIBIT A CONT'D

cont	PCN	Acres	Deed Recorded
86	0040403300000-5350	2.4	Feb. 2002
87	0040403300000-5360	1.3	Feb. 2002
88	0040403300000-5370	1.1	Feb. 2002
89	0040403300000-5380	1.1	Feb. 2002
90	0040403300000-5430	6.3	Apr. 2002
91	0040403300000-7000	1.5	Dec. 2001
92	0040403300000-7270	1.1	Dec. 2001
93	0040403300000-7330	1.2	Dec. 2001
94	0040403300000-7340	1.2	Dec. 2001
95	0040403300000-7350	1.3	Dec. 2001
96	0040403300000-7360	1.3	Dec. 2001
97	0040403300000-7370	1.2	Feb. 2002
98	0040403300000-7380	1.5	Feb. 2002
99	0040403300000-7400	1.3	Feb. 2002
100	0040403300000-7410	1.3	Feb. 2002
101	0040403300000-7420	1.5	Feb. 2002
102	0040403300000-7440	1.1	Feb. 2002
103	0040403300000-7450	1.3	Feb. 2002
104	0040403300000-7460	1.3	Feb. 2002
105	0040403300000-7470	1.5	Feb. 2002
106	0040403300000-7480	1.5	Feb. 2002
107	0040403300000-7490	1.3	Feb. 2002
	<b>Total Acres</b>	<b>145.2</b>	

There are no properties in Section 31 that have been deeded to Palm Beach County