

## AGENDA ITEM SUMMARY

**Submitted For:** Dr. Arthur Anderson, Supervisor of Elections

1. List of precinct changes and precinct maps.

Date \_\_\_\_\_

## II. FISCAL IMPACT ANALYSIS

### A. Five Year Summary of Fiscal Impact:

Fiscal Years	2008	2009	2010	2011	2012
Capital Expenditures	_____	_____	_____	_____	_____
Operating Costs	_____	_____	_____	_____	_____
Operating Revenues	_____	_____	_____	_____	_____
Is Item Included In Current Budget?	Yes _____	No _____			
Budget Account No.:	Fund _____	Agency _____	Org. _____	Object _____	
	Reporting Category _____				

### B. Recommended Sources of Funds/Summary of Fiscal Impact:


## III. REVIEW COMMENTS

### A. OFMB Fiscal and/or Contract Administration Comments:

There is no Fiscal Impact associated with this Agenda Item.

 OFMB 2-14-08 2/15/08	 Contract Administration 2/19/08
-------------------------------------------------------------------------------------------------------------------	----------------------------------------------------------------------------------------------------------------------------

### B. Legal Sufficiency:

  
Assistant County Attorney

### C. Other Department Review:

  
Department Director

REVISED 02/92

ADM FORM 01

(THIS SUMMARY IS NOT TO BE USED AS A BASIS FOR PAYMENT.)

**PRECINCT BOUNDARY CHANGES SUBMITTED TO  
THE BOARD OF COUNTY COMMISSIONERS**

**PRECINCT BOUNDARY CHANGES – DUE TO MUNICIPAL ANNEXATIONS  
(NO CHANGE IN LEGAL DESCRIPTION)**

2140 – 2142 – 2152 – 2156 – 2160 – 2162 – 2170 – 2172 – 3012 – 3068 – 3070 – 4040 – 4044

(13 PRECINCTS)

**PRECINCT BOUNDARY CHANGES – DUE TO MUNICIPAL ANNEXATIONS  
(CHANGE IN LEGAL DESCRIPTION)**

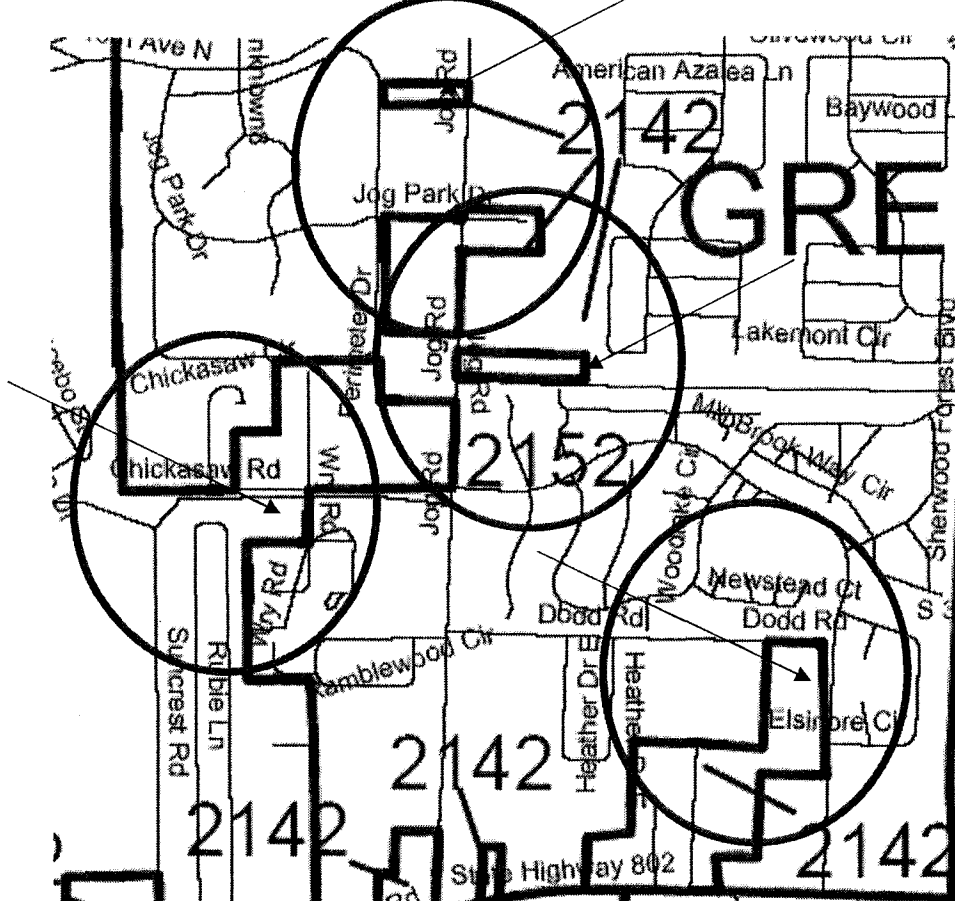
2144 – 2146 – 2166 – 2168 – 3022 – 3052 – 3054

(7 PRECINCTS)

A map of a residential area in San Francisco, showing streets and house numbers. A red circle highlights a specific location. The map includes street names like 10th Ave N, Summer St, State St, Rudolph Rd, Engler Rd, S Congress Ave, Theresa Rd, Garden Ln, Eliza Ln, Hayden Dr, Florida Ntango Rd, Waterside Dr, Wilton Dr, Buckley Ave, and Helen Rd. House numbers 3046, 3052, and 3054 are visible. A red circle is drawn around a building located between 10th Ave N and 11th Ave N, and between Garden Ln and Eliza Ln. An arrow points to this circled building.

[illegible][illegible]

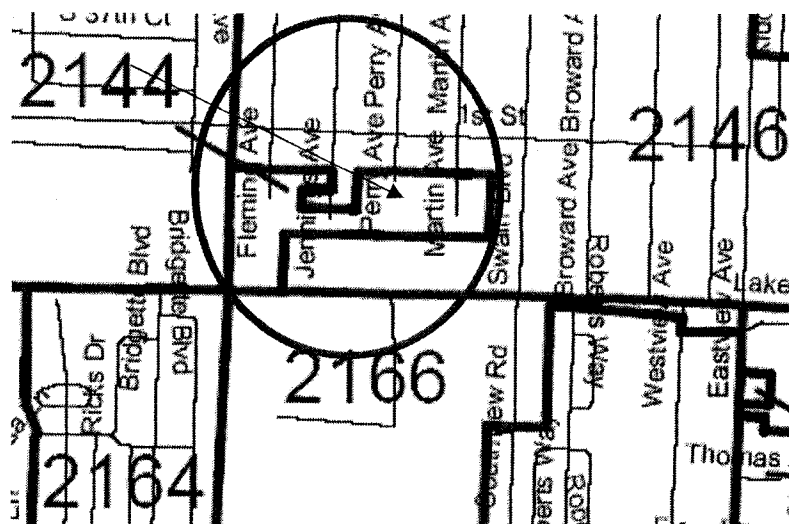
2142 - 2152



2160 - 2162



2144 - 2146



[illegible]

3068 - 3070



4040 - 4044

