

AGENDA ITEM SUMMARY

☐ Regular
☐ Public Hearing

Submitted For: Dr. Arthur Anderson, Supervisor of Elections

1. List of precinct changes and precinct maps.

Date _____

II. FISCAL IMPACT ANALYSIS


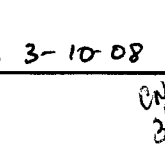

A. Five Year Summary of Fiscal Impact:

Fiscal Years	20__	20__	20__	20__	20__
Capital Expenditures	_____	_____	_____	_____	_____
Operating Costs	_____	_____	_____	_____	_____
Operating Revenues	_____	_____	_____	_____	_____
Is Item Included In Current Budget?	Yes _____	No _____			
Budget Account No.:	Fund _____	Agency _____	Org. _____	Object _____	
	Reporting Category _____				


B. Recommended Sources of Funds/Summary of Fiscal Impact:

III. REVIEW COMMENTS

A. OFMB Fiscal and/or Contract Administration Comments:

 3-10-08 OFMB 3/10/08	 3-10-08 CN 3/10/08	 3/11/08 Contract Administration 2/20/08 3/11/08
---	---	---

B. Legal Sufficiency:


Assistant County Attorney

C. Other Department Review:

Department Director

REVISED 02/92

ADM FORM 01

(THIS SUMMARY IS NOT TO BE USED AS A BASIS FOR PAYMENT.)

This is a detailed street map of a residential area in Broward County, Florida. The map shows numerous streets, including PGABld, RGA Blvd, Pos Blvd, Commons Dr, Hickory Dr, Oak St, Larch Ct, Grand Key Ter, St George Pl, Emerald Key Ln, Grand Palm Way, St Martin Dr, St Edward Pl, Garden Glen Cir, Pembroke Dr, Gardenia Dr, Palm Bay Ter, Victoria Bay Ct, Green Palmetto Way, Arthur St, Brandy Ln, Arbor Way, Rochester St, and others. Lot numbers are prominently displayed throughout the map, such as 1044, 1024, 1045, 1371, 1042, 1160, 1163, 1165, and 1166. Several areas are circled in black, highlighting specific lots or clusters of lots. Arrows point from some labels to specific locations on the map. The map also includes features like streams, ponds, and a railroad line. A scale bar at the bottom indicates distances in feet and miles. The map is oriented with North at the top.

**PRECINCT BOUNDARY CHANGES SUBMITTED TO
THE BOARD OF COUNTY COMMISSIONERS**

**PRECINCT BOUNDARY CHANGES – BOUNDARY ADJUSTMENTS
(CHANGE IN LEGAL DESCRIPTION)**

1042 – 1045 – 2002

(3 PRECINCTS)

NEW PRECINCT CREATED – DUE TO CREATION OF DISTRICT

2003

(1 PRECINCT)

NEW PRECINCT CREATED – DUE TO GROWTH

1043

(1 PRECINCT)