



**II. FISCAL IMPACT ANALYSIS**

**A. Five Year Summary of Fiscal Impact:**

| Fiscal Years                            | 2008                | 2009       | 2010       | 2011         | 2012       |
|---|---------------------|------------|------------|--------------|------------|
| Capital Expenditures                    | _____               | _____      | _____      | _____        | _____      |
| Operating Costs                         | _____               | _____      | _____      | _____        | _____      |
| External Revenues                       | _____               | _____      | _____      | _____        | _____      |
| Program Income (County)                 | _____               | _____      | _____      | _____        | _____      |
| In-Kind Match (County)                  | _____               | _____      | _____      | _____        | _____      |
| <b>NET FISCAL IMPACT</b>                | <u><del>*</del></u> | <u>-0-</u> | <u>-0-</u> | <u>-0-</u>   | <u>-0-</u> |
| # ADDITIONAL FTE POSITIONS (Cumulative) | _____               | _____      | _____      | _____        | _____      |
| Is Item Included in Current Budget:     | Yes _____           | No _____   |            |              |            |
| Budget Account No:                      | Fund _____          | Dept _____ | Unit _____ | Object _____ |            |
|   | Program _____       |            |            |              |            |

**B. Recommended Sources of Funds/Summary of Fiscal Impact:**


No fiscal impact

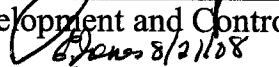
**C. Departmental Fiscal Review:** \_\_\_\_\_

**III. REVIEW COMMENTS**

**A. OFMB Fiscal and/or Contract Development Comments:**

\* Fiscal Impact from the equipment improvements is indeterminable at this time.

atwillhite 8.18.08  
OFMB  


Jim J. Jansen 8/21/08  
Contract Development and Control  


These Amendments comply with our review requirements.

**B. Legal Sufficiency:**

James Brub 8/22/08  
Assistant County Attorney

**C. Other Department Review:**

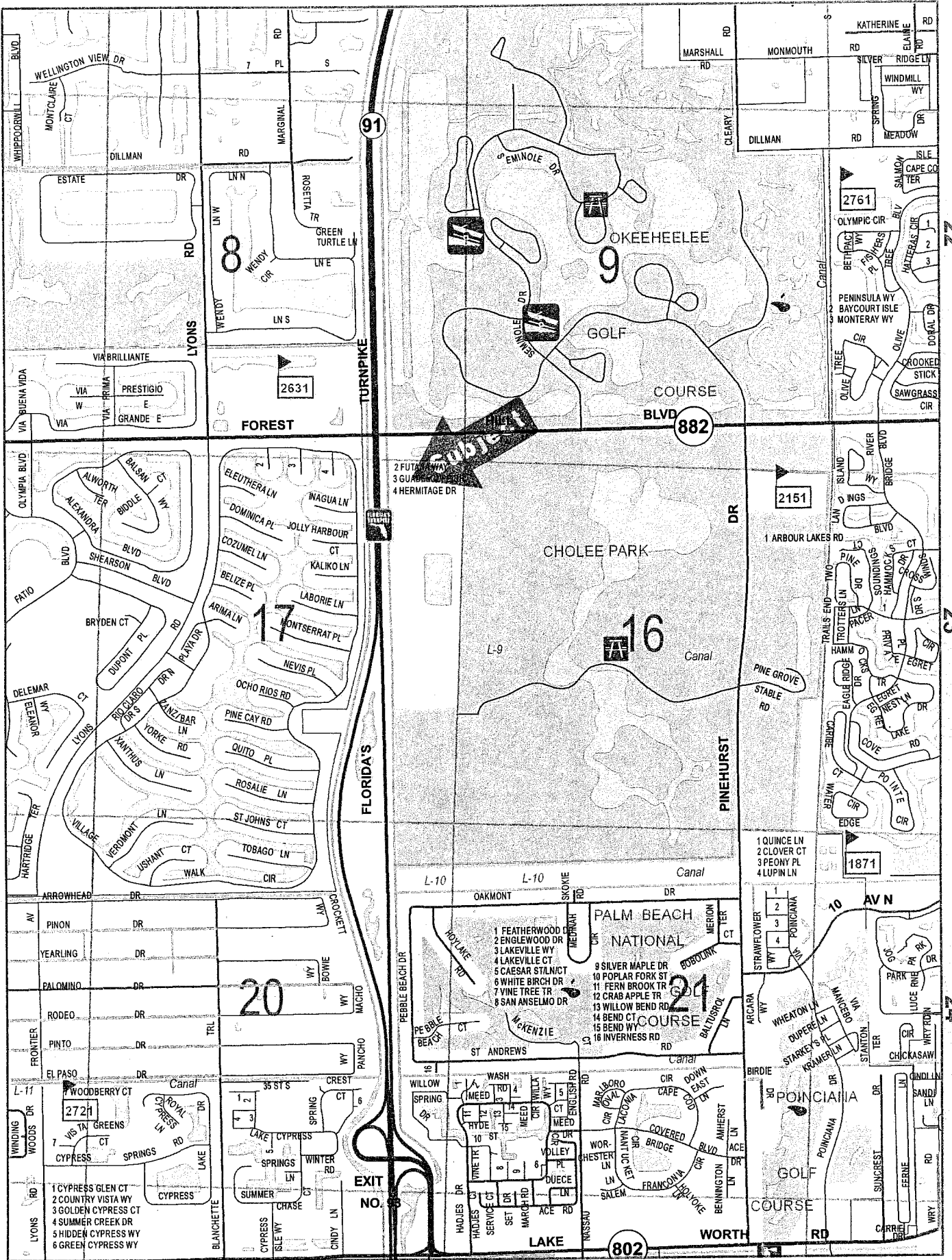
\_\_\_\_\_  
Department Director

**This summary is not to be used as a basis for payment.**

T44

7

T44



22

23

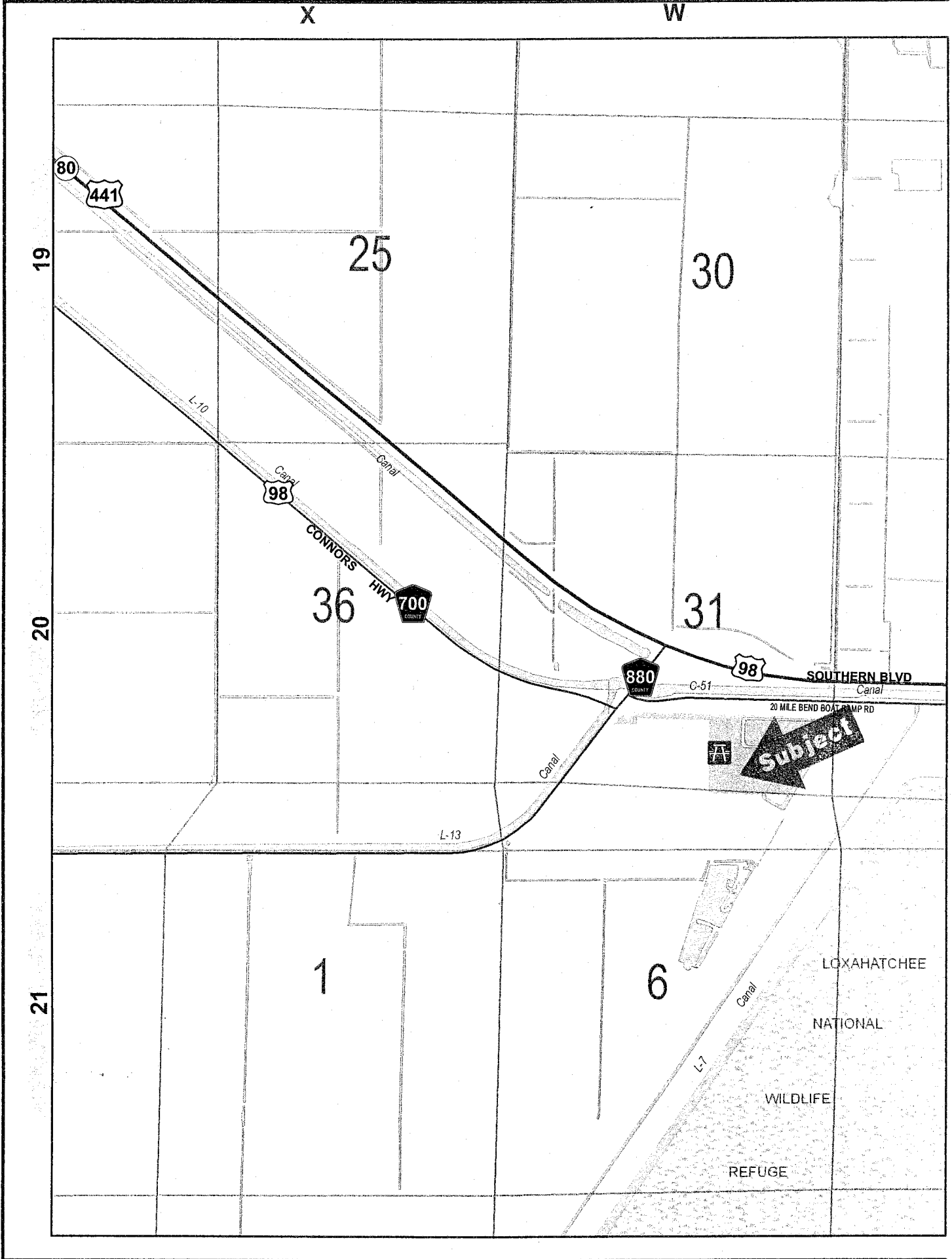
24

# FOREST HILL TOWER

## LOCATION MAP

### ATTACHMENT # 1

Handwritten signature or initials, possibly 'Z' or 'N', with a long vertical line extending downwards.



### 20 MILE BEND TOWER

### LOCATION MAP



\*\*\*\*\*

**FIFTH AMENDMENT TO  
COMMUNICATION TOWER JOINT USE AGREEMENT**

**between**

**PALM BEACH COUNTY, FLORIDA**

**And**

**NEW CINGULAR WIRELESS PCS, LLC, a Delaware limited liability  
company**

\*\*\*\*\*

Forest Hill Tower

**Exhibit:**

- Exhibit "C" - Tower Antenna Configuration**
- Exhibit "D" - Frequency List**

**FIFTH AMENDMENT TO  
COMMUNICATION TOWER JOINT USE AGREEMENT**

**THIS FIFTH AMENDMENT TO COMMUNICATION TOWER JOINT USE AGREEMENT (R96-972-D)** (the "Fifth Amendment"), made and entered into by and between PALM BEACH COUNTY, a political subdivision of the State of Florida, hereinafter referred to as ("COUNTY"), and NEW CINGULAR WIRELESS PCS, LLC, a Delaware limited liability company, ("Cingular") successor in interest to AT&T Wireless Services of Florida, Inc. a Florida corporation ("AT&T").

**WITNESSETH:**

**WHEREAS**, COUNTY and AT&T entered into that certain Communication Tower Joint Use Agreement dated July 16, 1996 (R96-972-D) (the "Agreement"), for the construction of a 400-foot self supported communications tower upon the Premises at Forest Hill Blvd and the Turnpike; and

**WHEREAS**, the FIRST AMENDMENT TO THE COMMUNICATION TOWER JOINT USE AGREEMENT (R2002-0767) allowed AT&T to make additions and improvements to their antennae and equipment; and

**WHEREAS**, the SECOND AMENDMENT TO THE COMMUNICATION TOWER JOINT USE AGREEMENT (R2003-1068) allowed AT&T to install 2 new antennae and 2 new amplifiers to upgrade their third generation equipment; and

**WHEREAS**, the THIRD AMENDMENT TO THE COMMUNICATION TOWER JOINT USE AGREEMENT (R2006-0352) acknowledged that COUNTY installed an additional emergency backup generator at the tower site, and allowed Cingular to upgrade its antenna and equipment; and

**WHEREAS**, Cingular acquired AT&T and agreed to be bound by all of the terms and conditions of the COMMUNICATION TOWER JOINT USE AGREEMENT (R-96-972-D), as amended by the FIRST AMENDMENT (R2002-0767), the SECOND AMENDMENT (R2003-1068) and the THIRD AMENDMENT (R2006-0352) TO THE COMMUNICATION TOWER AGREEMENT; and

**WHEREAS**, the FOURTH AMENDMENT TO THE COMMUNICATION TOWER JOINT USE AGREEMENT (R2006-0855) allowed the COUNTY to modify the Tower in order to support the deployment of a countywide paging system by the Palm Beach County Fire Rescue Department; and

**WHEREAS**, COUNTY desires to install new equipment and update the tower frequencies in connection with COUNTY's re-banding of the 800 MHz frequency; and

**WHEREAS**, in order to accommodate COUNTY's request, it is necessary to modify the Tower Antenna Configuration exhibit and the Frequency List exhibit of the Agreement; and

**WHEREAS**, COUNTY and Cingular acknowledge and agree (i) that the changes contemplated herein will not adversely affect the structural capacity of the Tower or interfere with the frequencies of users on the Tower, and (ii) that the antenna assignment changes are approved without the need to perform an updated structural or intermodulation study; and

**WHEREAS**, the parties hereto desire to amend the Agreement, as amended, in accordance with the terms and conditions set forth herein.

**NOW, THEREFORE**, in consideration of the mutual covenants and agreements hereinafter set forth, and various other good and valuable considerations, the receipt and sufficiency of which are hereby acknowledged, the parties hereto agree as follows:

1. The foregoing recitals are true and correct and incorporated herein by reference. All defined terms as used in this Fifth Amendment shall have the same meaning and effect as in the Agreement, as amended.
2. Exhibit "C" (Tower Antenna Configuration) of the Agreement is hereby replaced with Exhibit "C" (Tower Antenna Configuration) attached hereto.
3. Exhibit "D" (Frequency List) of the Agreement is hereby replaced with Exhibit "D" (Frequency List) attached hereto.
4. Section 13.03, Notices, is modified to change the addresses for COUNTY and Cingular to:

(a) If to the COUNTY at:

Palm Beach County  
Property & Real Estate Management Division  
Attn: Director  
2633 Vista Parkway  
West Palm Beach, FL 33411-5605

With a copy to:  
Palm Beach County Attorney's Office  
Attn: Real Estate Attorney  
301 North Olive Avenue  
Suite 601  
West Palm Beach, FL 33401

(b) If to Cingular at:

New Cingular Wireless PCS, LLC  
Attn.: Network Real Estate Administration  
Re: Cell Site # WP030  
Cell Site Name: WP030/JOG RD  
Fixed Asset No. 10070035  
6100 Atlantic Boulevard  
Norcross, Georgia 30071

With a copy to:  
New Cingular Wireless PCS, LLC  
Attn: Legal Department  
Re: Cell Site # WP030  
Cell Site Name: WP030/JOG RD  
Fixed Asset No. 10070035  
5565 Glenridge Connector  
Suite 1700  
Atlanta, GA 30342

5. Except as modified by this Fifth Amendment, the Agreement, as amended, remains unmodified and in full force and effect and the parties hereby ratify, confirm and adopt the Agreement, as amended, in accordance with the terms thereof.

IN WITNESS WHEREOF, COUNTY and Cingular have executed this Agreement, or have caused the same to be executed by their duly authorized representatives, as of the day and year first above written.

**NEW CINGULAR WIRELESS PCS, LLC**, a Delaware limited liability company

WITNESS:

Anita Brommer

Witness Signature

Anita Brommer

Print Witness Name

By: AT&T Mobility Corporation, its Manager



Carlos Sanchez  
Network Executive Director

[Handwritten Signature]

Witness Signature

John F. Henry

Print Witness Signature

ATTEST:

**PALM BEACH COUNTY**, a political subdivision of the State of Florida

SHARON R. BOCK  
CLERK & COMPTROLLER

By: \_\_\_\_\_  
Deputy Clerk

By: \_\_\_\_\_  
Addie L. Greene, Chairperson

(SEAL)

APPROVED AS TO FORM AND LEGAL SUFFICIENCY

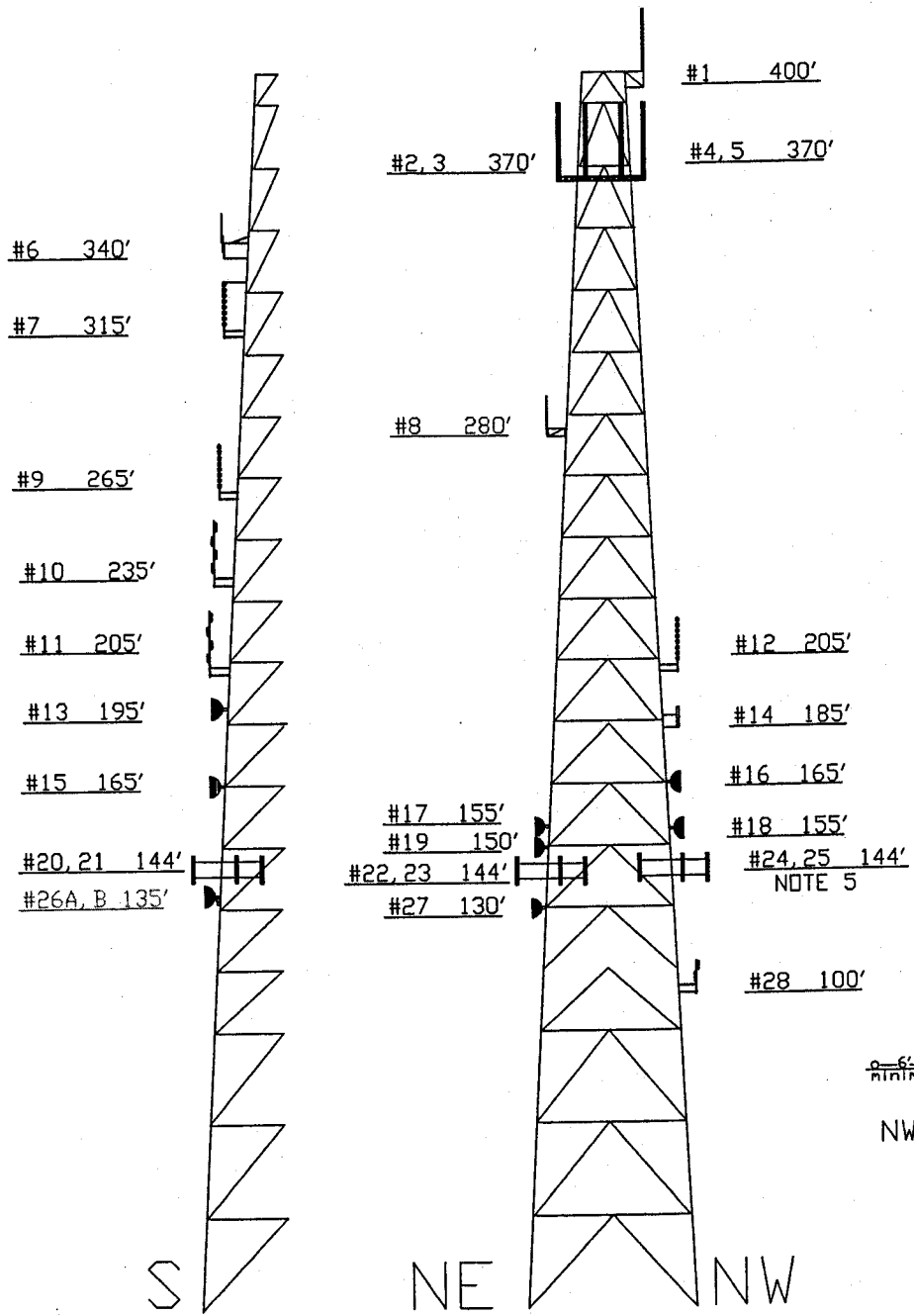
APPROVED AS TO TERMS AND CONDITIONS

By: \_\_\_\_\_  
Assistant County Attorney

By: Audrey Wolf  
Audrey Wolf, Director  
Facilities Development & Operations

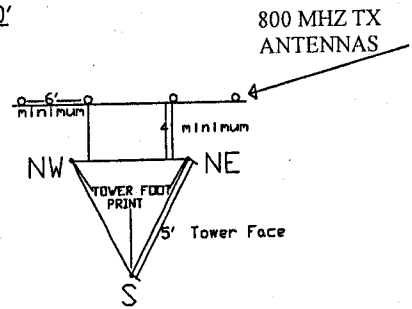


# Exhibit "C" Tower Antenna Configuration



**NOTES:**

1. See Attached for Antennas & Frequencies
2. Antennas and Mounting Brackets are not to Scale
3. This Drawing is Representational Only and Not to be Considered a Construction Drawing
4. AT&T Will Use 12 Antennas, 4 On Each Tower Face. Antennas are 9' in Length
5. AT&T to Mount Mast Head Amplifiers to Antenna #25



|   |           |  |                 |
|---|-----------|--|-----------------|
| FOREST HILL SITE<br>COMMUNICATIONS TOWER                        | REVISIONS |  | DATE            |
|   | NO.       |  |                 |
| PALM BEACH COUNTY<br>ELECTRONIC SERVICES & SECURITY<br>DIVISION | 1         | REPLACEMENT OF 3 AT&T ANTENNAS WITH #29,30,31                          | 12/28/01        |
|   | 2         | ADDITION OF TWO (2) MHA'S TO ANTENNA #31                               | 03/24/03        |
|   | 3         | PROPOSED EXCHANGE ANT. #8 FROM MODEL DB228 (40') TO DB809KT3E-XC (12') | 3/13/08         |
|   | 4         | PROPOSED TO ADD 50 12" PANEL ANTENNA CANOPY WIRELESS                   | 6/6/08          |
| FILE: FILES\SITES\FORESTHILL\FHHTWR6.DWG                        |           |  | DATE: 3-6-08    |
|   |           |  | SHEET<br>1 OF 1 |

FOREST HILL TOWER ANTENNA SCHEDULE

Exhibit "D"  
Frequency List

| ANT # | ANTENNA TYPE             | MFR      | USE                              | MOUNT       | MFR         | MOUNTING HEIGHT | STAND OFF | AZIMUTH   | LEG      | CABLE   | TX FREQ       | CABLE ID # |
|-------|--------------------------|----------|----------------------------------|-------------|-------------|-----------------|-----------|-----------|----------|---------|---------------|------------|
| 1     | BMR-12H                  | CELWAVE  | COUNTY 800 MHZ RX                | CUSTOM      | PATE INC    | 400'            | 4'        | OMNI      | TOP      | LDF5-50 | RX ONLY       | 33         |
| 2     | BMR-12H                  | CELWAVE  | COUNTY 800 MHZ TX                | CUSTOM      | PATE INC    | 370'            | 6'        | OMNI      | NE       | LDF6-50 | 856-868 MHZ   | 29         |
| 3     | BMR-12H                  | CELWAVE  | COUNTY 800 MHZ TX                | CUSTOM      | PATE INC    | 370'            | 6'        | OMNI      | NE       | LDF6-50 | 856-868 MHZ   | 30         |
| 4     | BMR-12H                  | CELWAVE  | COUNTY 800 MHZ TX                | CUSTOM      | PATE INC    | 370'            | 6'        | OMNI      | NW       | LDF6-50 | 856-868 MHZ   | 31         |
| 5     | BMR-12H                  | CELWAVE  | COUNTY 800 MHZ TX                | CUSTOM      | PATE INC    | 370'            | 6'        | OMNI      | NW       | LDF6-50 | 856-868 MHZ   | 32         |
| 6     | DB636C                   | DECIBEL  | PBCFR COUNTYWIDE PAGING          | B3116       | VALMONT     | 340'            | 6'        | OMNI      | S        | LDF5-50 | 453.15        | N/A        |
| 7     | DB-420                   | DECIBEL  | EMS MED COM RX                   | SA3XXLP     | ROHN        | 315'            | 5'        | OMNI      | S        | LDF5-50 | RX ONLY       | 17         |
| 8*    | DB-809KT3E-XC            | ANDREW   | COUNTY800MHz CONV. RPT           | S600        | ANDREW      | 280'            | 6'        | OMNI      | NE       | LDF5-50 | 809.735MHz    | 20         |
| 9     | DB-420                   | DECIBEL  | FIRE RESCUE CMD REPEATER         | SA3XXLP     | ROHN        | 265'            | 5'        | OMNI      | S        | LDF5-50 | 453.15        | 16         |
| 10    | DB-264A                  | DECIBEL  | FIRE RESCUE VHF RPTR             | SA3XXLP     | ROHN        | 235'            | 5'        | OMNI      | S        | LDF5-50 | 154.07        | 15         |
| 11    | DB-264A                  | DECIBEL  | SHERIFF RX                       | SA3XXLP     | ROHN        | 205'            | 5'        | OMNI      | S        | LDF5-50 | RX ONLY       | 13         |
| 12    | DB-420                   | DECIBEL  | FIRE RESCUE BACK UP ANT          | SA3XXLP     | ROHN        | 205'            | 5'        | OMNI      | NW       | LDF5-50 | 453.15        | 21         |
| 13    | PAR6-59                  | ANDREW   | COUNTY MICROWAVE                 | 4' PIPE     | CUSTOM      | 195'            | N/A       | 179       | S        | EW-52   | 6034.15 MHz   | 41         |
| 14    | TDF-6322A                | MOTOROLA | COUNTY TEST ANTENNA              | 2' PIPE     | CUSTOM      | 185'            | N/A       | OMNI      | NW       | LDF5-50 |               | 36         |
| 15    | PAR6-65ARF               | ANDREW   | COUNTY MICROWAVE                 | 4' PIPE     | CUSTOM      | 165'            | N/A       | 179       | S        | EW-63   | 6034.15 MHz   | 40         |
| 16    | PAR6-65A                 | ANDREW   | COUNTY MICROWAVE                 | 4' PIPE     | CUSTOM      | 165'            | N/A       | 281       | NW       | EW-63   | 6865.00 MHz   | 39         |
| 17    | PAR6-65A                 | ANDREW   | SHERIFF MICROWAVE                | 4' PIPE     | CUSTOM      | 155'            | N/A       | 80        | NE       | EW-63   |               | 24         |
| 18    | UHX6-65-P4A              | ANDREW   | SHERIFF MICROWAVE                | 4' PIPE     | CUSTOM      | 155'            | N/A       | 282       | NW       | EW-63   |               | 23         |
| 19    | PAR6-59                  | ANDREW   | COUNTY MICROWAVE                 | 4' PIPE     | CUSTOM      | 160'            | N/A       | 61        | NE       | EW-52   | 5974.85 MHz   | 38         |
| 20    | 800 10122                | KATHREIN | CINGULAR WIRELESS                | CUSTOM      | CUSTOM      | 144'            |           | 120       | S        | LDF7-50 | 869-891 MHZ   | 5,6,7      |
| 21    | 800 10122                | KATHREIN | CINGULAR WIRELESS                | CUSTOM      | CUSTOM      | 144'            |           | 0         | NE       | LDF7-50 | 869-891 MHZ   | 1,2,3      |
| 22    | 800 10122                | KATHREIN | CINGULAR WIRELESS                | CUSTOM      | CUSTOM      | 144'            |           | 240       | NW       | LDF7-50 | 869-891 MHZ   | 9,10,11    |
| 23    | 800 10122                | KATHREIN | CINGULAR WIRELESS                | CUSTOM      | CUSTOM      | 144'            |           | 120       | S        | LDF7-50 | 1848-1948 MHZ | 8          |
| 24    | 800 10122                | KATHREIN | CINGULAR WIRELESS                | CUSTOM      | CUSTOM      | 144'            |           | 0         | NE       | LDF7-50 | 1848-1948 MHZ | 4          |
| 25    | 800 10122                | KATHREIN | CINGULAR WIRELESS                | CUSTOM      | CUSTOM      | 144'            |           | 240       | NW       | LDF7-50 | 1848-1948 MHZ | 12         |
| 26A   | PAR6-65A                 | ANDREW   | SHERIFF MICROWAVE                | 4' PIPE     | CUSTOM      | 135'            | N/A       | 178       | S        | EW-63   |               | 37         |
| 26B** | 12" PANEL ANTENNA (2 EA) | MOTOROLA | SHERIFF'S OFFICE CANOPY WIRELESS | Same as 26A | Same as 26A | 135'            |           | MAIN JAIL | FHP LAN. | MULTI-C | 5.4-5.8GHZ    |            |
| 27    | PAR6-65A                 | ANDREW   | COUNTY MICROWAVE                 | 4' PIPE     | CUSTOM      | 130'            | N/A       | 72        | NE       | EW-63   | 6845.00 MHz   | 38         |
| 28    | DB-222                   | DECIBEL  | COUNTY MOSCAD                    | B2183       | MICROFLECT  | 100'            | 1'        | OMNI      | NW       | LDF4-50 | 159.1500      | 35         |

\* Proposed to exchange existing DB268A(40') antenna to new Andrew DB809KT3E-XC (12')

\*\* Proposed to add Sheriff's Office 12" panel antenna, control box and multiconductor control cable cable on the same mount as of existing MW dish at 135' level.




AT&T Mobility  
5565 Glenridge Connector  
Suite 1700  
Atlanta, GA 30342


**NEW CINGULAR WIRELESS PCS, LLC.**  
**ASSISTANT SECRETARY'S CERTIFICATE**

I, Carolyn J. Wilder, do hereby certify that I am a duly elected, qualified and acting Assistant Secretary of New Cingular Wireless PCS, LLC, a Delaware limited liability company (the "Company"), and as such I am authorized to execute this certificate. In such capacity, I further certify that:

1. A Schedule of Authorization (the "Schedule"), required to execute agreements, was duly adopted by the sole Member and sole Manager of the Company, and said Schedule remains in full force and effect on the date hereof.
2. Carlos Sanchez, Network Executive Director is authorized and empowered under the current Schedule to execute and deliver in the name of and on behalf of the Company the Fifth Amendment to Communication Tower Joint Use Agreement relating to AT&T Cell Site No. WP030 FA: 10070035, Forest Hill Tower Tower.

**IN WITNESS WHEREOF**, the undersigned has affixed his signature this 9th day of July, 2008.

  
\_\_\_\_\_  
Carolyn J. Wilder, Assistant Secretary



\*\*\*\*\*

**SEVENTH AMENDMENT TO  
COMMUNICATION TOWER AGREEMENT**

**between**

**PALM BEACH COUNTY, FLORIDA**

**And**

**NEW CINGULAR WIRELESS PCS, LLC, a Delaware limited  
liability company**

\*\*\*\*\*

**20 Mile Bend Tower**

**Exhibits:**

- Exhibit "B" - Tower Loading Diagram**
- Exhibit "D" - Frequency List**

**ATTACHMENT #3**

**SEVENTH AMENDMENT TO  
COMMUNICATION TOWER AGREEMENT**

**THIS SEVENTH AMENDMENT TO COMMUNICATION TOWER AGREEMENT** (R99-312-D) (the "Seventh Amendment"), is made and entered into \_\_\_\_\_, by and between PALM BEACH COUNTY, a political subdivision of the State of Florida, hereinafter referred to as ("COUNTY"), and NEW CINGULAR WIRELESS PCS, LLC, a Delaware limited liability company, ("Cingular") successor in interest to AT&T Wireless Services of Florida, Inc. ("AT&T").

**WITNESSETH:**

**WHEREAS**, COUNTY is the owner of certain real property in Palm Beach County, Florida, located at 20 Mile Bend; and

**WHEREAS**, COUNTY constructed a 400-foot self-supporting communications tower upon the Property; and

**WHEREAS**, AT&T installed, operated and maintained AT&T cellular communications equipment on the Tower pursuant to a COMMUNICATION TOWER AGREEMENT between COUNTY and AT&T dated February 23, 1999 (R99-312-D)(the "Agreement"); and

**WHEREAS**, the FIRST AMENDMENT TO COMMUNICATION TOWER AGREEMENT (R2002-0765) ("FIRST AMENDMENT") allowed AT&T to make additions and improvements to its antennas and equipment; and

**WHEREAS**, the SECOND AMENDMENT TO COMMUNICATION TOWER AGREEMENT (R2003-1067) ("SECOND AMENDMENT") allowed AT&T to make additions and improvements to its antennas and equipment; and

**WHEREAS**, the THIRD AMENDMENT TO COMMUNICATION TOWER AGREEMENT (R2004-2499) (the "THIRD AMENDMENT") allowed AT&T to upgrade its antenna and equipment; and

**WHEREAS**, Cingular acquired AT&T and agreed to be bound by all of the terms and conditions of the Agreement (R-99-312D), as amended by the FIRST AMENDMENT (R2002-0675), SECOND AMENDMENT (R2003-1067) and THIRD AMENDMENT (R2004-2499) to the COMMUNICATION TOWER AGREEMENT; and

**WHEREAS**, the FOURTH AMENDMENT TO COMMUNICATION TOWER AGREEMENT (R2005-1498) (the "FOURTH AMENDMENT") allowed the COUNTY to relocate the antenna locations for two County users on the Tower; and

**WHEREAS**, the FIFTH AMENDMENT TO COMMUNICATION TOWER AGREEMENT (R2006-0856) (the "FIFTH AMENDMENT") allowed the COUNTY to modify the Tower in order to support the deployment of a countywide paging system by the Palm Beach County Fire Rescue Department; and

**WHEREAS**, the SIXTH AMENDMENT TO COMMUNICATION TOWER AGREEMENT (R2007-0955) (the "SIXTH AMENDMENT") modified the Tower Site Plan exhibit to allow Cingular to install a generator on the Property; and

**WHEREAS**, COUNTY desires to install new equipment and update the tower frequencies in connection with COUNTY's re-banding of the 800 MHz frequency; and

**WHEREAS**, in order to accommodate COUNTY's request, it is necessary to modify the Tower Loading Diagram exhibit and the Frequency List exhibit of the Agreement; and

**WHEREAS**, COUNTY and Cingular acknowledge and agree (i) that the installation of equipment and updating of tower frequencies contemplated herein will not adversely affect the structural capacity of the Tower or interfere with the frequencies of users on the Tower, and (ii) that the antenna assignment changes are approved without the need to perform an updated structural or intermodulation study; and

**WHEREAS**, the parties hereto desire to amend the Agreement, as amended, in accordance with the terms and conditions set forth herein.

**NOW, THEREFORE**, in consideration of the mutual covenants and agreements hereinafter set forth, and various other good and valuable considerations, the receipt and sufficiency of which are hereby acknowledged, the parties hereto agree as follows:

1. All defined terms used in this Seventh Amendment shall have the same meaning and effect as in the Agreement, as amended.
2. Exhibit "B" (Tower Loading Diagram) of the Agreement, as amended, is hereby replaced with Exhibit "B" (Tower Loading Diagram) attached hereto.
3. Exhibit "D" (Frequency List) of the Agreement, as amended, is hereby replaced with Exhibit "D" (Frequency List) attached hereto.
4. Section 12.03(a), Notices, is revised to designate the following address for Cingular:

New Cingular Wireless PCS, LLC  
Attn: Network Real Estate Administration  
RE: Cell Site #: WP046;  
Cell Site Name: 20 Mile Bend  
Fixed Asset #: 10070026  
6100 Atlantic Boulevard  
Norcross, Georgia 30071

With copy to:  
New Cingular Wireless PCS, LLC  
Attn: Legal Department  
Re: Cell Site #: WP046  
Cell Site Name: 20 Mile Bend  
Fixed Asset #: 10070026  
5565 Glenridge Connector  
Suite 1700  
Atlanta, GA 30342

5. Section 12.03(b), Notices, is modified to designate the following address for COUNTY:

Palm Beach County  
Property & Real Estate Management Division  
Attn: Director  
2633 Vista Parkway  
West Palm Beach, FL 33411-5605

6. Except as modified by this SEVENTH AMENDMENT, the Agreement, as amended by the FIRST AMENDMENT, SECOND AMENDMENT, THIRD AMENDMENT, FOURTH AMENDMENT, FIFTH AMENDMENT, and SIXTH AMENDMENT remains unmodified and in full force and effect and the parties hereby ratify, confirm and adopt the Agreement, as amended, in accordance with the terms thereof.


**(The remainder of this page intentionally left blank)**

IN WITNESS WHEREOF, COUNTY and Cingular have executed this Seventh Amendment, or have caused the same to be executed by their duly authorized representatives, as of the day and year first above written.

WITNESS:


  
Signature

John F. Heagy  
Print Witness Name

  
Signature

Anita Brommer  
Print Witness Name

**NEW CINGULAR WIRELESS PCS, LLC**, a Delaware limited liability company  
By: AT&T Mobility Corporation, its Manager

By:   
Carlos Sanchez  
Network Executive Director

Date: 8-1-08

(SEAL)

ATTEST:

SHARON R. BOCK  
CLERK & COMPTROLLER

By: \_\_\_\_\_  
Deputy Clerk

**PALM BEACH COUNTY**,  
a political subdivision of the State of Florida


By: \_\_\_\_\_  
Addie L. Greene, Chairperson

(SEAL)

APPROVED AS TO FORM  
AND LEGAL SUFFICIENCY

By: \_\_\_\_\_  
Assistant County Attorney

APPROVED AS TO TERMS  
AND CONDITIONS

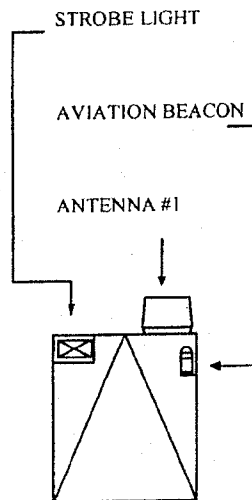
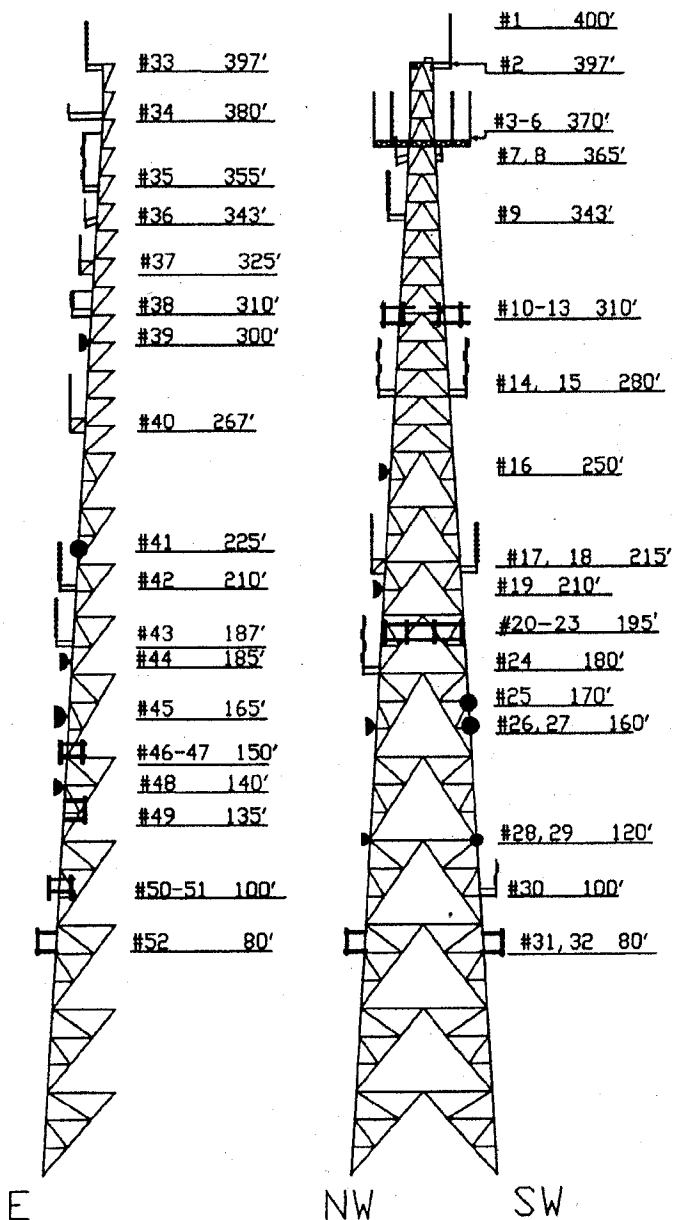
By:   
Audrey Wolf, Director  
Facilities Development & Operations



**EXHIBIT "B"**  
**Tower Loading Diagram**

**NOTES:**

1. SEE ATTACHED TABLE FOR ANTENNA AND CABLE DETAILS
2. THE DRAWING IS CONCEPTUAL ONLY AND NOT TO BE CONSIDERED A CONSTRUCTION DRAWING.
3. THE DRAWING IS NOT TO SCALE
4. THIS DRAWING IS FOR ENGINEERING PURPOSES ONLY
5. SITE LOCATION DETAILS:  
 LATITUDE : 23-41-03 N  
 LONGITUDE: 80-23-23 W  
 TOWER HEIGHT AGL: 400'  
 FACE WIDTH AT GROUND: 53'  
 SITE ELEVATION AMSL: 18'  
 TOWER ORIENTATION: E = 90 Degrees  
 SW = 210 Degrees  
 NW = 320 Degrees
6. THE TOWER TOP STROBE AND AVIATION BECON MUST BE MOUNTED BELOW THE #1 ANTENNA TO AVOID OBSTRUCTING RECEPTION FOR THE INTERNAL 360 DEGREE ROATING DISH



|  |                  |                                     |                  |
|--|------------------|-------------------------------------|------------------|
| <b>20 MILE BEND<br/>COMMUNICATIONS TOWER</b>                               | <b>REVISIONS</b> |                                     | <b>DATE</b>      |
|  | NO.              |                                     |                  |
| <b>PALM BEACH COUNTY<br/>ELECTRONIC SERVICES AND<br/>SECURITY DIVISION</b> | 1                | ADDED COUNTY 800 MHZ TRS ANTENNAS   | 1/28/01          |
|  | 2                | ADD AT&T ANTENNAS                   | 12/31/01         |
|  | 3                | ADD METRO PCS ANTENNAS              | 05/03/05         |
|  | 4                | ADD SO MW DISHES, WU, SFWM ANTENNAS | 04/23/07         |
| FILE: C:\Files Sites\20MileBend\Tower\Exhibit\20MileTower3                 |                  |                                     | DATE: 04/23/2007 |
|  |                  |                                     | Sheet<br>1 of 1  |

**20 Mile Bend Antenna Schedule**

| ANT # | ANTENNA TYPE | MFR       | USE                    | MOUNT     | MFR     | MOUNTING HEIGHT | STAND OFF | AZIMUTH | LEG    | CABLE   | TX-FREQ                        |
|-------|--------------|-----------|------------------------|-----------|---------|-----------------|-----------|---------|--------|---------|--------------------------------|
| *1    | 903655-1     | ULTRASCAN | CHANNEL 20 LIVE RETURN | CUSTOM    | CUSTOM  | 400'            | N/A       | OMNI    | TOP    | LDF4-50 | RX ONLY                        |
| 2     | BMR12-O      | CELWAVE   | COUNTY 800 MHZ RX      | CUSTOM    | CELWAVE | 397'            | 6'        | OMNI    | SW     | LDF6-50 | RX ONLY                        |
| 3     | BMR12-O      | CELWAVE   | COUNTY 800 MHZ TX      | CUSTOM    | CUSTOM  | 370'            | 12'       | OMNI    | W FACE | LDF6-50 | 856-868 MHz                    |
| 4     | BMR12-O      | CELWAVE   | COUNTY 800 MHZ TX      | CUSTOM    | CUSTOM  | 370'            | 6'        | OMNI    | W FACE | LDF6-50 | 856-868 MHz                    |
| 5     | BMR12-O      | CELWAVE   | COUNTY 800 MHZ TX      | CUSTOM    | CUSTOM  | 370'            | 12'       | OMNI    | W FACE | LDF6-50 | 856-868 MHz                    |
| 6     | BMR12-O      | CELWAVE   | COUNTY 800 MHZ TX      | CUSTOM    | CUSTOM  | 370'            | 6'        | OMNI    | W FACE | LDF6-50 | 856-868 MHz                    |
| 7     | B24SAH-W     | RFS       | CHANNEL 20 MDS 1 WEST  | CUSTOM    | PIROD   | 365'            | 6'        | 230     | NW     | EW17    | 2155                           |
| *8    | 63500        | ANDREW    | CHANNEL 20 MDS 2 WEST  | CUSTOM    | TBD     | 365'            | 6'        | TBD     | SW     | EW17    | TBD                            |
| *9    | DB-420B      | DECIBEL   | SHERIFF UHF SPARE      | CUSTOM    | CUSTOM  | 343'            | 6'        | OMNI    | NW     | LDF5-50 | 460.4250 MHz                   |
| 10    | AP 742-266   | SCALA     | AT&T WIRELESS          | CUSTOM    | CUSTOM  | 310'            | 6'        | 270     | NW     | LDF7-50 | 869-891 MHz &<br>1848-1948 MHz |
| 11    | AP 742-266   | SCALA     | AT&T WIRELESS          | CUSTOM    | CUSTOM  | 310'            | 6'        | 270     | NW     | LDF7-50 | 869-891 MHz &<br>1848-1948 MHz |
| 12    | AP 742-266   | SCALA     | AT&T WIRELESS          | CUSTOM    | CUSTOM  | 310'            | 6'        | 270     | SW     | LDF7-50 | 869-891 MHz &<br>1848-1948 MHz |
| 13    | AP 742-266   | SCALA     | AT&T WIRELESS          | CUSTOM    | CUSTOM  | 310'            | 6'        | 270     | SW     | LDF7-50 | 869-891 MHz &<br>1848-1948 MHz |
| *14   | DB-264A      | DECIBEL   | COUNTY VHF SPARE       | CUSTOM    | CUSTOM  | 280'            | 6'        | OMNI    | NW     | TBD     | TBD                            |
| *15   | DB-264A      | DECIBEL   | COUNTY VHF SPARE       | CUSTOM    | CUSTOM  | 280'            | 6'        | OMNI    | SW     | TBD     | TBD                            |
| *16   | PAR6-65A     | ANDREW    | COUNTY MICROWAVE       | 4.5' PIPE | CUSTOM  | 250'            | N/A       | TBD     | NW     | EWP-63  | 6565                           |
| *17   | DB812K-XT    | DECIBEL   | COUNTY 800 SPARE       | SA6XXPL   | ROHN    | 215'            | 6'        | OMNI    | NW     | LDF7-50 | SPARE                          |
| *18   | DB420B       | DECIBEL   | COUNTY UHF SPARE       | SA6XXPL   | ROHN    | 215'            | 6'        | OMNI    | SW     | LDF5-50 | SPARE                          |
| *19   | PAR6-65A     | ANDREW    | COUNTY MICROWAVE       | 4.5' PIPE | CUSTOM  | 210'            | N/A       | TBD     | E      | EWP-63  | 6565                           |
| *20   | AP22 1850    | SCALA     | FUTURE PCS USER        | CUSTOM    | CUSTOM  | 195'            | TBD       | 120     | NW     | LDF7-50 | TBD                            |
| *21   | AP22 1850    | SCALA     | FUTURE PCS USER        | CUSTOM    | CUSTOM  | 195'            | TBD       | 120     | NW     | LDF7-50 | TBD                            |
| *22   | AP22 1850    | SCALA     | FUTURE PCS USER        | CUSTOM    | CUSTOM  | 195'            | TBD       | 120     | SW     | LDF7-50 | TBD                            |
| *23   | AP22 1850    | SCALA     | FUTURE PCS USER        | CUSTOM    | CUSTOM  | 195'            | TBD       | 120     | SW     | LDF7-50 | TBD                            |
| *24   | DB264A       | DECIBEL   | COUNTY VHF SPARE       | SA6XXPL   | ROHN    | 180'            | 6'        | OMNI    | NW     | LDF5-50 | TBD                            |
| 25    | PAR6-65A     | ANDREW    | PBSO MICROWAVE         | 4.5' PIPE | CUSTOM  | 170'            | N/A       | TBD     | SW     | EWP-63  | TBD                            |
| 26    | PAR6-65A     | ANDREW    | COUNTY MICROWAVE       | 4.5' PIPE | CUSTOM  | 160'            | N/A       | 303     | NW     | EWP-63  | 6635 MHz                       |
| 27    | PAR6-59      | ANDREW    | COUNTY MICROWAVE       | 4.5' PIPE | CUSTOM  | 160'            | N/A       | 263     | SW     | EWP-63  | 6286 MHz                       |
| 28    | PL4-65       | ANDREW    | COUNTY MICROWAVE       | 4.5' PIPE | CUSTOM  | 120'            | N/A       | 303     | NW     | EWP-52  | 6635 MHz                       |
| 29    | PL4-59       | ANDREW    | COUNTY MICROWAVE       | 4.5' PIPE | CUSTOM  | 120'            | N/A       | 263     | SW     | EWP-63  | 6286 MHz                       |
| 30    | DB-222       | DECIBEL   | MOSCAD                 | SA6XXPL   | ROHN    | 100'            | 6'        | OMNI    | SW     | LDF4-50 | 195.15                         |
| *31   | DL-2412      | ANDREW    | SFWM                   | TBD       | TBD     | 80'             | 6'        | TBD     | SW     | EW20    | TBD                            |

**20 Mile Bend Antenna Schedule**

Page 2 of 2

Exhibit "D"  
Frequency List

| ANT # | ANTENNA TYPE | MFGR     | USE                       | MOUNT     | MFR     | MOUNTING HEIGHT | STAND OFF | AZIMUTH   | LEG    | CABLE   | TX FREQ                        |
|-------|--------------|----------|---------------------------|-----------|---------|-----------------|-----------|-----------|--------|---------|--------------------------------|
| * 32  | DL-2412      | ANDREW   | SFWM                      | TBD       | TBD     | 80'             | 6'        | TBD       | NW     | EW20    | TBD                            |
| *33   | DB-420B      | DECIBEL  | PBSO - MDT                | SA6XXPL   | ROHN    | 397'            | 6'        | OMNI      | E      | LDF5-50 | 460.425                        |
| 34    | B8SSV-W      | RFS      | CH 20 MDS1 - EAST         | N/A       | ANDREW  | 380'            | N/A       | 100       | E FACE | EW17    | 2154.75                        |
| 35    | DB224        | DECIBEL  | EOC / RACES               | SA6XXPL   | ROHN    | 355'            | 6'        | OMNI      | E      | LDF5-50 | 147.360 MHz                    |
| *36   | 63502A       | ANDREW   | CH 20 MDS2A - EAST        | N/A       | ANDREW  | 343'            | N/A       | E CARDIOD | E      | EW17    | 2154.75                        |
| 37    | DB636C       | DECIBEL  | PBCFR PAGING              | B3117     | VALMONT | 325"            | 8'        | OMNI      | E      | LDF5-50 | 453.150                        |
| 38    | DB408        | DECIBEL  | EOC / RACES               | SA6XXPL   | ROHN    | 310'            | 6'        | OMNI      | E      | LDF5-50 | 444.275 MHz                    |
| 39    | P6-59D       | ANDREW   | CHANNEL 20 MICROWAVE      | 4.5" PIPE | CUSTOM  | 300'            | N/A       | TBD       | E      | EWP63   | 6555                           |
| *40   | DB812K-XT    | DECIBEL  | COUNTY 800 SPARE          | SA6XXPL   | ROHN    | 267'            | 6'        | OMNI      | E      | LDF7-50 | SPARE                          |
| 41    | PAR6-65A     | ANDREW   | COUNTY MICROWAVE          | 4.5' PIPE | CUSTOM  | 225'            | N/A       | 76        | E      | EWP-63  | 6565 MHz                       |
| *42   | DB420B       | DECIBEL  | PBSO, PBCFR, UHF RX       | SA6XXPL   | ROHN    | 210'            | 6'        | OMNI      | E      | LDF5-50 | TBD                            |
| 43    | DB420B       | DECIBEL  | WATER UTILITIES TELEMETRY | SA6XXPL   | ROHN    | 187'            | 6'        | OMNI      | E      | LDF5-50 | 460.5250/465.5250              |
| 44    | PAR6-65A     | ANDREW   | COUNTY MICROWAVE          | 4.5' PIPE | CUSTOM  | 185'            | N/A       | 76        | E      | EWP-63  | 6565 MHz                       |
| 45    | PAR8-65ARF   | ANDREW   | COUNTY MICROWAVE          | 4.5' PIPE | CUSTOM  | 165'            | N/A       | 101       | E      | EWP-63  | 6685 MHz                       |
| 46    | AP-800-10121 | SCALA    | AT&T WIRELESS             | CUSTOM    | CUSTOM  | 150'            | 6'        | 90        | E      | LDF7-50 | 869-891 MHZ &<br>1848-1948 MHZ |
| 47    | AP-800-10121 | SCALA    | AT&T WIRELESS             | CUSTOM    | CUSTOM  | 150'            | 6'        | 90        | E      | LDF7-50 | 869-891 MHZ &<br>1848-1948 MHZ |
| 48    | PAR6-65A     | ANDREW   | PBSO MICROWAVE            | 4.5' PIPE | CUSTOM  | 140'            | N/A       | TBD       | E      | W63     | TBD                            |
| *49   | 730136       | KATHREIN | FUTURE PCS USER           | CUSTOM    | CUSTOM  | 135'            | TBD       | 90        | E      | LDF7-50 | TBD                            |
| *50   | 730136       | KATHREIN | FUTURE PCS USER           | CUSTOM    | CUSTOM  | 100'            | TBD       | 90        | E      | LDF7-50 | TBD                            |
| *51   | 730136       | KATHREIN | FUTURE PCS USER           | CUSTOM    | CUSTOM  | 100'            | TBD       | 90        | E      | LDF7-50 | TBD                            |
| * 52  | DL-2412      | ANDREW   | SFWM                      | CUSTOM    | CUSTOM  | 80'             | 6'        | TBD       | E      | EW20    | TBD                            |

\* LISTED ANTENNAS NOT INSTALLED, REFERENCE FOR FUTURE TOWER USE  
MW dish # 25, # 48 and antenna # 43 to be installed on 20 Mile Bend.




AT&T Mobility  
5565 Glenridge Connector  
Suite 1700  
Atlanta, GA 30342

**NEW CINGULAR WIRELESS PCS, LLC.**  
**ASSISTANT SECRETARY'S CERTIFICATE**

I, Carolyn J. Wilder, do hereby certify that I am a duly elected, qualified and acting Assistant Secretary of New Cingular Wireless PCS, LLC, a Delaware limited liability company (the "Company"), and as such I am authorized to execute this certificate. In such capacity, I further certify that:

1. A Schedule of Authorization (the "Schedule"), required to execute agreements, was duly adopted by the sole Member and sole Manager of the Company, and said Schedule remains in full force and effect on the date hereof.
2. Carlos Sanchez, Network Executive Director is authorized and empowered under the current Schedule to execute and deliver in the name of and on behalf of the Company the Seventh Amendment to Communication Tower Agreement relating to AT&T Cell Site No. WP046 FA: 10070026, 20 Mile Bend Tower.

**IN WITNESS WHEREOF**, the undersigned has affixed his signature this 9th day of July, 2008.

  
Carolyn J. Wilder, Assistant Secretary

