

**PALM BEACH COUNTY
BOARD OF COUNTY COMMISSIONERS**

AGENDA ITEM SUMMARY

=====

Meeting Date:	April 7, 2009	Consent <input checked="" type="checkbox"/> [X]	Regular <input type="checkbox"/> []
		Public Hearing <input type="checkbox"/> []	

Submitted By: Water Utilities Department
Submitted For: Water Utilities Department
=====

I. EXECUTIVE BRIEF

Motion and Title: Staff recommends motion to receive and file: Two (2) Standard Development Agreements complete with executed documents received during the months of January and February, 2009.

Standard Development Agreements

A) Boynton Beach Associates, XVII, LLLP	(District 5)	05-01099-000
B) Boynton Beach Associates, XXIV, LLLP	(District 5)	09-01051-000

Summary: The terms and conditions for Standard Development Agreements are outlined in the Water Utilities Department's Uniform Policies and Procedures Manual. The Board of County Commissioners delegated the authority to execute various types of Standard Development Agreements to the Department Director including potable water and wastewater agreements (R93-1619); reclaimed water agreements (R96-0228); and additional conditions for potable water, wastewater, and reclaimed water agreements (R2003-0539). After these agreements are executed by the developer and the Department, they must be recorded by the County Clerk's Office. This agenda item recommends the Board receive and file the agreements so they may be properly recorded. (Countywide) (SF) **Original documents can be viewed in Minutes.**

Background and Justification: Water Utilities Department's Uniform Policies and Procedures require Standard Development Agreements to obtain concurrency for water and/or wastewater service. The terms and conditions for Standard Development Agreements are outlined in the Water Utilities Department's Uniform Policies and Procedures Manual. The Board of County Commissioners delegated the authority to execute various types of Standard Development Agreements to the Department Director including potable water and wastewater agreements (R93-1619); reclaimed water agreements (R96-0228); and additional conditions for potable water, wastewater, and reclaimed water agreements (R2003-0539).


Background and Justification: N/A


Attachments:

Original documents

Boynton Beach Associates, XVII, LLLP

Boynton Beach Associates, XXIV, LLLP

Recommended By:  3/13/09
Department Director Date

Approved By:  3/18/09
Assistant County Administrator Date



POTABLE WATER AND WASTEWATER

CFN 20090047591
OR BK 23076 PG 0821
RECORDED 02/12/2009 10:56:50
Palm Beach County, Florida
Sharon R. Bock, CLERK & COMPTROLLER
Pgs 0821 - 829; (9pgs)

CHARGE #1023 RETURN VIA WILL CALL #133
ATTN: MARK FALLON, CONTRACT MANAGEMENT,
PBC WATER UTILITIES DEPT,
8100 FOREST HILL BLVD, WPB, FL 33413

SDA # 05-01099-000

STANDARD POTABLE WATER AND WASTEWATER DEVELOPMENT AGREEMENT
(SDA)

THIS AGREEMENT made and entered into this 16th day of JANUARY, 2009,
by and between **PALM BEACH COUNTY**, a subdivision of the State of Florida, hereinafter
referred to as "Utility", and **BOYNTON BEACH ASSOCIATES, XVII, LLLP**, a Florida limited
liability limited partnership, hereinafter referred to as "Property Owner."

WITNESSETH

WHEREAS, Property Owner owns property located in Palm Beach County, Florida, and as
more fully described in **Exhibit "A"**, attached hereto and made a part hereof and hereinafter referred
to as "Property", whereupon Property Owner has or is about to develop the Property by erecting
thereon residential or non-residential improvements; and

WHEREAS, Property Owner desires to construct potable water and wastewater facilities
hereinafter referred to as "facilities"; and

WHEREAS, upon the conditions set forth herein, Utility desires to accept ownership of the
completed potable water and wastewater facilities for operation and maintenance purposes; and

WHEREAS, Property Owner understands that this contract for service in no way entitles
Property Owner to densities which are greater than those allowed under the density provisions of the
Comprehensive Plan of Palm Beach County, or to densities or development rights as may otherwise
be limited by the Board of County Commissioners; and

WHEREAS, in the interest of public health and to encourage the use of central water and
wastewater facilities, Utility desires to enter into this Agreement.

NOW THEREFORE, for and in consideration of these premises, the mutual undertakings and
agreements herein contained and assumed, Property Owner and Utility hereby covenant and agree as
follows:

1. The foregoing statements are true and correct.
2. The following definitions and references are given for the purpose of interpreting the terms as
used in this Agreement and apply unless the context indicates a different meaning:
 - (a) "UPAP" - the Uniform Policies and Procedures Manual of the Palm Beach County Water
Utilities Department as may be amended from time to time, which is incorporated herein by
reference;
 - (b) "Service" - the readiness and ability on the part of Utility to furnish potable water to and to
collect wastewater from the property;
 - (c) "Point of Service" - generally, the point where the pipes or meters of Utility are connected
with pipes of Property Owner as further defined in Chapter 1 of the UPAP;
 - (d) "Equivalent Residential Connection (ERC)" - a system capacity equivalency unit which
corresponds to the peak demand of the 5/8" x 3/4" meter sub-category of the single-family
residential category of Customer usage. This system capacity equivalency unit is utilized to
establish the system demand for various sized connections for the purpose of assessing fees;
 - (e) "Mandatory Agreement Payment (MAP)" - twelve months of Guaranteed Revenue Fees
plus applicable Franchise Fees payable to Utility upon submission of an SDA or renewal
agreement for each ERC (or ERIC) represented in the Agreement;

POTABLE WATER AND WASTEWATER

- (f) "Service Initiation" - the date a potable water meter or wastewater connection is requested;
 - (g) "Guaranteed Revenue Fee" - the fee designed to recover the carrying costs of system capacity which has been or is being constructed in anticipation of future service requests. Carrying costs include fixed operating and renewal and replacement expenses necessary to maintain excess system capacity for future use. Guaranteed Revenue does not recover variable operating expenses;
 - (h) "Total Accrued Amount (TAA)" - At the time of Service Initiation for each ERC, a TAA equal to sixty months of Guaranteed Revenue Fees plus applicable Franchise Fees at the then current rate minus the MAP paid per each ERC shall be due and payable for such ERC. The TAA for each ERC will be determined at the time of Service Initiation;
 - (i) "Standard Development Renewal Agreement (SDRA)" - an agreement between Utility and Property Owner extending the capacity reservation for unused ERCs/ERICs in a Standard Development Agreement for an additional five (5) years; and
 - (j) "Franchise Fee" - A percentage surcharge applied to all of the Utility's fees for Customers within portions of the Utility's Service Area with said fees collected by Utility and distributed to another governmental entity.
3. Property Owner hereby grants and gives to Utility the exclusive right and privilege to construct, own, maintain, operate and expand the potable water and wastewater facilities in, under, upon, over and across the present and future streets, roads, easements, reserved utility sites and public places as provided and dedicated to public use in the record plats, or as provided for in agreement, dedications or grants made otherwise and independent of said record plats. Utility covenants that it will use due diligence in ascertaining all easement locations; however, should Utility install any of its facilities outside a dedicated easement area, Property Owner covenants and agrees that Utility will not be required to move or relocate any facilities lying outside a dedicated easement area as long as the facilities do not interfere with the then or proposed use of the area in which the facilities have been installed. Property Owner hereby further agrees that the foregoing grants include the necessary rights of ingress and egress to any part of the Property which Utility requests for the maintenance, operation or expansion of the potable water and wastewater facilities; that in the event Utility is required or desires to install any of its potable water and wastewater facilities in lands within the Property lying outside the streets and easement areas described above, then Property Owner shall grant to Utility, without cost or expense to Utility, the necessary easement or easements for such installation; provided, all such installations by Utility shall be made in such a manner as not to interfere with the then primary use of such Property. Property Owner shall obtain written approval from Utility prior to installing any structure or object, including, but not limited to, fences, gates, signs, trees or poles, within an easement area. In consideration of Utility's consent to an encroachment, Property Owner shall agree to indemnify and hold Utility harmless from and against all liabilities, damages, penalties, claims costs and expenses, including attorney's fees at all levels, which may be imposed upon or asserted against Utility as a result of or in any way connected to an encroachment approved by Utility. In the event Utility determines that it is necessary to construct, maintain, repair, remove, or replace any of its facilities located under, over or upon an easement, Property Owner shall immediately remove the encroachment from the easement upon the request of Utility at Property Owner's sole cost and expense. If Property Owner fails to remove the encroachment, Utility shall have the right to remove the encroachment from the easement. Property Owner shall pay all costs related to removing the encroachment from the easement incurred by Utility.

Property Owner, as further consideration of this Agreement, and in order to effectuate the foregoing grants to Utility, hereby places the following covenant, as a covenant running with the land, upon the Property and thereby subjecting it to a reservation, condition, limitation or restriction in favor of Utility, as follows:

Utility, or its successors, has the sole and exclusive right to provide all potable water and wastewater facilities and services to the Property described in **Exhibit "A"** and in addition to any property to which potable water and wastewater service is actually rendered by Utility. All occupants of any residence or non-residential improvement erected or located on the Property and all subsequent or future owners or purchasers of the Property, or any portion thereof, shall exclusively receive their potable water and wastewater service from the aforesaid Utility and shall pay for the

POTABLE WATER AND WASTEWATER

same and shall abide by the terms and intent of this Agreement, and the UPAP, for as long as the aforesaid Utility provides such services to the property. Further, all occupants of any residence or non-residential improvement erected or located on the Property and all subsequent or future owners or purchasers of the property, or any portion thereof, agree, by occupying any premises on the Property or by recording any deed of conveyance with respect to the Property, that they will not construct or otherwise make available or use potable water and wastewater service from any source other than that provided by Utility.

Any water well or water source used solely for the purpose of supplying irrigation for the Property is excluded from this restriction unless the Property is required to utilize reclaimed water in accordance with the Palm Beach County Reclaimed Water Ordinance.

Further, in order to give an additional and supplementary notice to all the future Property Owners of any of the Property of the rights of Utility to provide the Property with potable water and wastewater facilities and services, Property Owner hereby covenants and agrees to have the above restrictive covenant or its equivalent included in the general subdivision restrictions and to place the same of record in the Public Records of Palm Beach County, Florida.

4. Upon the continued accomplishment of all the prerequisites contained in this Agreement to be performed by Property Owner, Utility covenants and agrees that it will allow the connection of the potable water distribution and wastewater collection facilities installed by Property Owner to the potable water and wastewater facilities of Utility in accordance with the terms and intent of this Agreement. Such connection shall be in accordance with rules, and regulations of the Health Department, the UPAP, and other governmental agencies having jurisdiction over the water supply and wastewater collection and disposal operation of Utility.
5. Property Owner is required to pay Guaranteed Revenue Fees plus applicable Franchise Fees in order to support investment in plant facilities, as well as the fixed costs of maintaining such facilities and the unused capacity it represents. Therefore, Property Owner agrees to pay in accordance with the UPAP:

- (a) a MAP per each ERC for the requested capacity upon submission of this Agreement; and
- (b) a TAA per each ERC for the requested capacity upon Service Initiation.

Utility has advised Property Owner that construction of additional potable water and wastewater facilities will be completed in phases designed to coincide with the need for service to Property Owner and other Property Owners in the service area. Utility should not be expected to provide service to connections in excess of those reserved as evidenced by proper payment of Guaranteed Revenue.

The MAP required upon submission of this Potable Water and Wastewater Agreement is:

Potable Water:	\$146.28	per ERC x	22.00	ERCs =	\$3,218.16
Wastewater:	\$205.32	per ERC x	22.00	ERCs =	\$4,517.04
			Franchise Fee		\$0.00
			TOTAL		\$7,735.20

Upon receipt of the MAP, Utility agrees to reserve 22.00 ERCs of Potable Water and Wastewater system capacity for Property Owner until JANUARY 31, 2014, which term may be extended in accordance with the UPAP, as may be amended from time to time, and upon payment of applicable fees. Property Owner acknowledges and agrees Utility shall not refund or reimburse the MAP upon expiration.

Property Owner acknowledges that it is the sole responsibility of Property Owner to provide payment of a new MAP at the then current fees thirty (30) days before the expiration of the original five-year term. Should multiple assignments exist for this Agreement, each assignee must submit the appropriate MAP for any unconnected ERCs related to the assignee's ERCs. Should Property Owner or assignee fail to submit a new MAP payment for their respective

POTABLE WATER AND WASTEWATER

unconnected ERCs, Property Owner acknowledges and agrees that Utility may unilaterally execute a document evidencing termination and partial release of this Agreement except for the rights, duties, or obligations as set forth in Paragraphs 3, 4, 8, 9, 10, 13, and 14 of this Agreement and record the document in the public records of Palm Beach County, Florida.

At the time of Service Initiation, the applicable ERCs will be deducted from said reservation. Upon approval of Utility, the total number of ERCs may be increased up to 10% of the original reservation or by ten (10) ERCs, whichever is greater, by an amendment to this Agreement. The MAP required for the amendment shall be paid at the rate applicable to the original Agreement. Any amendments to the SDA shall be binding upon both Utility and Property Owner and subject to all applicable rules and regulations of Utility; however, any amendments will not extend the original five (5) year term of the Agreement. Any adjustment which is greater than that specified herein requires a new Agreement to be signed. Upon written notice to Utility, said ERCs may be adjusted downward however, no refund or credit will be given by Utility to Property Owner for said downward adjustment.

6. Property Owner hereby agrees to construct and to transfer ownership and control up to the Point of Service to Utility, at no cost, the on-site and off-site potable water distribution, and wastewater collection systems referred to herein. Upon acceptance of said facilities, Utility hereby agrees to accept ownership of the potable water and wastewater facilities for operation and maintenance purposes. Property Owner shall cause to be prepared engineering plans and specifications prepared by and sealed by a professional engineer registered in the State of Florida, showing the on-site and off-site potable water distribution and wastewater collection systems for the Property. Utility will advise Property Owner's engineer of any sizing requirements as mandated by the UPAP. Such detailed plans may be limited to a phase of the Property, and subsequent phases may be furnished from time to time. However, each such phase shall conform to a master plan for the development of the Property and such master plan shall be submitted to Utility concurrent with or prior to submission of plans for the first phase. All such plans and specifications, including hard copy and electronic media, submitted to Utility's engineer shall be subject to the approval of Utility and shall conform to Utility's standards as set forth in the UPAP, and no construction shall commence until Utility has approved such plans and specifications in writing. After approval, Property Owner shall cause to be constructed, at Property Owner's expense, the potable water distribution, and wastewater collection systems as shown on the plans and specifications. Fees, as set forth in the UPAP, shall be levied by Utility to cover the cost of plan review and inspection. Property Owner shall also be required to pay Guaranteed Revenue Fees, Connection Fees, Installation Fees, and other fees as set forth in the UPAP.

During the construction of the potable water distribution and wastewater collection systems by Property Owner, Utility may from time to time inspect such installation to determine compliance with the plans and specifications, adequacy of the quality of the installation, and further, shall be entitled to perform standard tests for pressure, infiltration, line and grade, and all other normal engineering tests to determine that the system has been installed in accordance with the approved plans and specifications and the UPAP. Inspection by Utility shall in no way relieve Property Owner of his responsibility to install the facilities in accordance with the approved plans and specifications and the UPAP. Complete as-built plans, including hard copy and electronic media when utilized, shall be submitted to Utility upon completion of construction.

Property Owner hereby agrees to transfer to Utility title to all potable water distribution and wastewater collection systems installed by Property Owner's contractor pursuant to the provisions of this Agreement. Such conveyance is to take effect without further action upon the acceptance by Utility of the said installation. As further evidence of said transfer of title, upon the completion of the installation and prior to the rendering of service by Utility, Property Owner shall convey to Utility by Bill of Sale in a form supplied by Utility the complete on-site and off-site potable water distribution and wastewater collection system as constructed by Property Owner and approved by Utility, along with the required Cost Documentation and Property Owner's No Lien Affidavit. Subsequent to construction of the facilities and prior to receiving a meter(s) from Utility, Property Owner shall convey to Utility all easements and/or rights-of-way covering areas in which potable water and wastewater lines are installed by a recordable document in a form supplied by Utility. All conveyance of easements or rights-of-way shall be accompanied by a paid title policy for the benefit of Utility in a minimum amount of:

POTABLE WATER AND WASTEWATER

- \$50.00 per linear foot of any granted utility easement (based on the centerline of the easement); and
- \$150,000 for a Utility-owned wastewater lift station (if not constructed within an existing utility easement).

Said title policy shall confirm the Grantor's rights to convey such easements or rights-of-way, and further, evidencing Utility's right to the continuous enjoyment of such easements or rights-of-way for those purposes set forth in this Agreement. The use of easement(s) granted by Property Owner may be used by other utilities as long as such is approved by Utility. Utility's acceptance of the potable water distribution and wastewater collection system installed by Property Owner shall be in accordance with the provisions as set forth in the UPAP. All installations by Property Owner or its contractor shall be warranted for one year (or five years in the case of lift station pumps and motor assemblies) from date of Final DEP Certification. Mortgagees holding liens on such properties shall be required to release such liens, subordinate their position, or join in the granting of the easements or rights-of-way. All potable water distribution and wastewater collection facilities shall be located within an easement if not located within platted or dedicated rights-of-way.

Property Owner hereby agrees to pay to Utility Guaranteed Revenue Fees, Connection Fees, Service Installation Fees, Franchise Fees, and any other applicable fees as set forth in the UPAP at the then current rate.

The timely payment by Property Owner of all fees in accordance with the terms set forth herein shall be considered essential to the continued performance by Utility of the terms and conditions of this Agreement. The construction and transfer of ownership of the potable water distribution and wastewater collection system does not and will not result in Utility waiving or offsetting any of its fees, rules or regulations. Property Owner shall not have any present or future right, title, claim, or interest in and to the potable water and wastewater facilities transferred to or owned by Utility.

7. Upon submission of this Agreement, Property Owner, at his expense, agrees to furnish Utility with a copy of the recorded Warranty Deed for the purpose of establishing ownership of the Property. Any mortgagee or lien holder having an interest in the Property shall be required to execute a Consent and Joinder of Mortgagee/Lienholder as supplied by Utility. Property Owner must submit either a title policy or a letter from an attorney licensed to do business in Florida confirming that there is no mortgage or lien on the Property. The title policy or letter must be issued within thirty (30) days of submittal of the SDA.
8. Property Owner agrees with Utility that all potable water and wastewater facilities conveyed to Utility for use in connection with providing potable water and wastewater service to the Property, shall at all times remain in the complete and exclusive ownership of Utility, and any entity owning any part of the Property or any residence or building constructed or located thereon, shall not have the right, title, claim or interest in and to such facilities, or any part of them, for any purpose. In addition, Utility shall have the exclusive right and privilege to provide potable water and wastewater services to the Property and to the occupants of each residence or building constructed thereon.
9. Notwithstanding any provision in this Agreement, Utility may establish, revise, modify, and enforce rules, regulations, and fees covering the provision of potable water and wastewater service to the Property. Such rules, regulations, and fees are subject to the approval of the Palm Beach County Board of County Commissioners. Such rules, regulations, and fees shall be reasonable and subject to regulation as may be provided by law or contract. Fees charged to Property Owner or Customers located upon the Property shall be identical to fees charged for the same classification of service in the particular service area. All rules, regulations and fees as set forth in the UPAP, shall be binding upon Property Owner, upon any other entity holding by, through or under Property Owner, and upon any Customer of the potable water and wastewater service provided to the Property by Utility. Said rules and regulations include, but are not limited to, Service Initiation, oversizing of facilities, use of previously oversized facilities or extension of facilities. Any fee or rate delinquent more than 120 days will automatically void this Standard Development Agreement.

POTABLE WATER AND WASTEWATER

10. Property Owner or his assignee shall not have the right to and shall not connect to the potable water and wastewater facilities of Utility until approval for such connection has been granted by Utility. The parties hereto further agree that the expense of construction, operation, and maintenance of all improvements beyond the Point of Service shall be the sole cost and expense of Property Owner or other than Utility.
11. Property Owner acknowledges and agrees that the transfer or assignment of this Agreement upon the sale, conveyance, transfer or assignment of the Property, or any portion thereof, as described in Exhibit "A" of this Agreement by Property Owner shall only be performed in accordance with the provisions of UPAP. Property Owner further acknowledges and agrees that documenting the transfer or assignment of this Agreement in a form acceptable to Utility is the sole responsibility of Property Owner. Failure to provide documentation to Utility of an assignment or transfer within thirty (30) days after the sale, conveyance, transfer, or assignment of the Property, or any portion thereof, may result in the cancellation of the capacity reserved and/or loss of the Mandatory Agreement Payment identified herein.
12. All notices provided for herein shall be in writing and transmitted by mail or by courier and, if to Property Owner shall be mailed or delivered to Property Owner at:

**1600 Sawgrass Corp Pkwy, Suite 230
Sunrise, FL 33323-2890;**

and if to Utility, shall be mailed to Palm Beach County Water Utilities Department Contract Management Section, P.O. Box 16097, West Palm Beach, FL 33416-6097.
13. The rights, privileges, obligations, and covenants of Property Owner and Utility shall survive the completion of the work of Property Owner with respect to completing the potable water and wastewater facilities and services to any phased area and to the Property as a whole.
14. Unless Property Owner is requesting additional capacity for the property described in Exhibit "A", this Agreement shall supersede, null and void, all previous agreements or representations, either verbal or written, heretofore in effect between Property Owner and Utility, made with respect to the matter herein contained, and when duly executed, constitutes the entire agreement between Property Owner and Utility. No additions, alterations, or variations of terms of this Agreement shall be valid, nor can provisions of this Agreement be waived by either party, unless such additions, alterations, variations or waiver are expressed in writing and duly signed by the parties hereto. This Agreement shall be governed by the laws of the State of Florida and shall become effective upon execution by the parties hereto. The venue for actions arising out of this Agreement is in Palm Beach County, Florida.
15. Additional Conditions:

POTABLE WATER AND WASTEWATER

IN WITNESS WHEREOF, Property Owner and Utility have executed or have caused this Agreement, with the named Exhibits attached, to be duly executed in several counterparts, each of which counterpart shall be considered an original executed copy of this Agreement.

WITNESSES:

Nancy M. May
Signature
NANCY M. MAY
Typed or Printed Name

ANNA M. DANIELS
Signature
Anna M. Daniels
Typed or Printed Name

PALM BEACH COUNTY

By: Bruce Brown
County Administrator or Designee

WITNESSES:

Gladys DiGirolamo
Signature
GLADYS DIGIROLAMO
Typed or Printed Name

Sarah Martin
Signature
Sarah Martin
Typed or Printed Name

PROPERTY OWNER:

Boynton Beach Associates XVII, LLLP *

By: Kevin Ratterree
Signature
Kevin Ratterree
Typed or Printed Name
Vice President
Title

*By: Boynton Beach XVII Corporation,
{Corporate} General Partner
Seal

NOTARY CERTIFICATE

STATE OF Florida
COUNTY OF Broward

The foregoing instrument was acknowledged before me this 24 day of October, 2008 by Kevin Ratterree. He/she is personally known to me or has produced as identification.

My Commission Expires: Feb 21, 2011

NOTARY PUBLIC - STATE OF FLORIDA
Janice M. Cruz
Commission #DD643012
Expires: FEB. 21, 2011
BONDED THRU ATLANTIC BONDING CO., INC.

Janice M. Cruz
Signature of Notary
Janice M. Cruz
Typed, Printed, or Stamped Name of Notary

Notary Public
Serial Number DD 643012

WATER UTILITIES DEPARTMENT APPROVAL

By: Debra M. Street
Director of Finance and Administration
PBC Water Utilities Department (M)

APPROVED AS TO FORM AND
LEGAL SUFFICIENCY

By: [Signature]
County Attorney

POTABLE WATER AND WASTEWATER

EXHIBIT "A"
LEGAL DESCRIPTION

LEGAL DESCRIPTION: FOGG SOUTH

A PORTION OF TRACTS 69 THROUGH 92 AND TRACTS 101 THROUGH 123, BLOCK 59, AND THAT STRIP OF LAND, 30 FEET IN WIDTH, LYING BETWEEN SAID TRACTS 81 THROUGH 92 AND TRACTS 101 THROUGH 112, AND THAT STRIP OF LAND, 30 FEET IN WIDTH, LYING BETWEEN THE WEST LINE OF SAID TRACTS 72, 89, 104, 121 AND THE EAST LINE OF SAID TRACTS 73, 88, 105, AND 120, PALM BEACH FARMS COMPANY PLAT NO. 3 ACCORDING TO THE PLAT THEREOF RECORDED IN PLAT BOOK 2, PAGE 45 THROUGH 54 OF THE PUBLIC RECORDS OF PALM BEACH COUNTY, FLORIDA, BEING MORE PARTICULARLY DESCRIBED AS FOLLOWS:

COMMENCE AT THE NORTHWEST CORNER OF TRACT 80, BLOCK 59 OF SAID PALM BEACH FARMS COMPANY PLAT NO. 3; THENCE SOUTH 47°40'32" WEST, A DISTANCE OF 33.58 FEET TO THE POINT OF BEGINNING; THENCE NORTH 89°36'33" EAST, ALONG A LINE BEING 22.44 FEET SOUTH OF AND PARALLEL TO THE NORTH LINE OF SAID TRACTS 76 THROUGH 80, A DISTANCE OF 1,675.00 FEET TO A POINT ON THE EAST LINE OF SAID TRACT 76; THENCE SOUTH 00°26'28" EAST, ALONG THE EAST LINE OF SAID TRACT 76, A DISTANCE OF 9.56 FEET; THENCE NORTH 89°36'33" EAST, ALONG A LINE BEING 32.00 FEET SOUTH OF AND PARALLEL TO THE NORTH LINE OF SAID TRACT 75, A DISTANCE OF 330.00 FEET TO A POINT ON THE EAST LINE OF SAID TRACT 75; THENCE NORTH 00°26'28" WEST, ALONG THE EAST LINE OF SAID TRACT 75, A DISTANCE OF 9.56 FEET; THENCE NORTH 89°36'33" EAST, ALONG A LINE BEING 22.44 FEET SOUTH OF AND PARALLEL TO THE NORTH LINE OF SAID TRACTS 73 AND 74, A DISTANCE OF 660.00 FEET TO A POINT ON THE EAST LINE OF SAID TRACT 73; THENCE SOUTH 00°26'28" EAST, ALONG THE EAST LINE OF SAID TRACT 73, A DISTANCE OF 15.84 FEET; THENCE NORTH 89°36'33" EAST, ALONG A LINE BEING 38.28 FEET SOUTH OF AND PARALLEL TO THE NORTH LINE OF SAID TRACTS 70 THROUGH 72, A DISTANCE OF 943.12 FEET; THENCE SOUTH 10°41'03" EAST, A DISTANCE OF 714.32 FEET TO THE POINT OF CURVATURE OF A CURVE, CONCAVE WESTERLY, HAVING A RADIUS OF 1,740.00 FEET; THENCE SOUTHERLY, ALONG THE ARC OF SAID CURVE THROUGH A CENTRAL ANGLE OF 33°45'50", A DISTANCE OF 1,025.37 FEET TO A POINT OF INTERSECTION WITH A NON-TANGENT LINE; THENCE NORTH 66°37'08" WEST, A DISTANCE OF 80.00 FEET TO A POINT OF INTERSECTION WITH A NON-TANGENT CURVE, CONCAVE NORTHWESTERLY, HAVING A RADIUS OF 1,660.00 FEET, THE RADIUS POINT OF SAID CURVE BEARS NORTH 66°56'05" WEST; THENCE SOUTHWESTERLY, ALONG THE ARC OF SAID CURVE THROUGH A CENTRAL ANGLE OF 23°06'48", A DISTANCE OF 669.65 FEET TO A POINT OF REVERSE CURVATURE WITH A CURVE, CONCAVE SOUTHEASTERLY, HAVING A RADIUS OF 1,640.00 FEET; THENCE SOUTHWESTERLY, ALONG THE ARC OF SAID CURVE THROUGH A CENTRAL ANGLE OF 18°16'21", A DISTANCE OF 523.02 FEET TO A POINT OF INTERSECTION WITH A NON-TANGENT LINE, SAID LINE BEING THE SOUTH LINE OF SAID TRACTS 113 THROUGH 121; THENCE SOUTH 89°36'30" WEST, ALONG THE SOUTH LINE OF SAID TRACTS 113 THROUGH 121, A DISTANCE OF 2,846.09 FEET; THENCE NORTH 00°26'28" WEST, ALONG A LINE BEING 25.00 FEET WEST OF AND PARALLEL TO THE WEST LINE OF SAID TRACTS 80, 81, 112 AND 113, A DISTANCE OF 2,648.69 FEET TO THE POINT OF BEGINNING.

CONTAINING 214.036 ACRES, MORE OR LESS.

(THE REMAINDER OF THIS PAGE INTENTIONALLY LEFT BLANK)

OK
R. Holman
1/7/09

CONSENT AND JOINDER OF MORTGAGEE/LIENHOLDER

BANK OF AMERICA, N.A., a national banking association, ^{as Agent} ~~existing under the~~
~~laws of the State of _____~~ and authorized to do business in the State of Florida,
hereby certifies that it is the mortgagee/lienholder under a mortgage from Boynton Beach
Associates XVII, LLLP, ^{a Florida limited liability limited partnership} ~~a(n) _____~~, dated July 15, 2005 filed July 22, 2005
and recorded in Official Record Book 18954, Page, 1894, ~~as modified by~~
~~Mortgage Modification Agreement dated _____, filed _____ and~~
~~recorded in Official Record Book _____, Page _____, all in the Public~~
Records of Palm Beach County, Florida, and hereby consents to and joins in the
execution of the Agreement between Palm Beach County and **BOYNTON BEACH**
ASSOCIATES XVII, LLLP, a Florida limited liability limited partnership, for the provision
of potable water, wastewater, and/or reclaimed water service to the property described in
Exhibit "A" to the Agreement and further consents to and joins in the granting of utility
easements to Palm Beach County as provided for in the aforesaid agreement with Palm
Beach County.

_____, banking association, as Agent,
BANK OF AMERICA, N.A., a national/_____, as mortgagee aforesaid, consents to the
recording by Boynton Beach Associates XVII, LLLP or Palm Beach County, Florida, in
the Public Records of Palm Beach County, Florida of the contract.

IN WITNESS WHEREOF, the undersigned has executed this instrument on this _____
day of _____, 2008.

WITNESSES

Signature

Typed or Printed Name

Signature

Typed or Printed Name

BANK OF AMERICA, N.A., a
national banking association,
as Agent

a(n) _____

authorized to do business in the
State of Florida.

By: _____

Title SR. VICE PRESIDENT
EVITA E. FRANCUZ
Typed or Printed Name

NOTARY CERTIFICATE

STATE OF FLORIDA
COUNTY OF MIAMI-DADE


The foregoing instrument was acknowledged before me this 5th day of Dec., 2008,
by Evita Francuz. He/she is personally known to me or has produced _____ as
identification.

My Commission Expires: June 8, 2011

DD 675592
Serial Number

Signature of Notary

Nellie Lima
Typed, Printed, or Stamped Name





POTABLE WATER AND WASTEWATER

CFN 20090047592
OR BK 23076 PG 0830
RECORDED 02/12/2009 10:56:50
Palm Beach County, Florida
Sharon R. Bock, CLERK & COMPTROLLER
Pgs 0830 - 838; (9pgs)

CHARGE #1023 RETURN VIA WILL CALL #133
ATTN: MARK FALLON, CONTRACT MANAGEMENT,
PBC WATER UTILITIES DEPT,
8100 FOREST HILL BLVD, WPB, FL 33413

SDA # 09-01051-000
Conversion from UCRA
dated 12/06/2005

STANDARD POTABLE WATER AND WASTEWATER DEVELOPMENT AGREEMENT
(SDA)

THIS AGREEMENT made and entered into this 2ND day of FEBRUARY, 2009, by and between **PALM BEACH COUNTY**, a subdivision of the State of Florida, hereinafter referred to as "Utility", and **BOYNTON BEACH ASSOCIATES XXIV, LLLP**, a Florida limited liability partnership, hereinafter referred to as "Property Owner."

WITNESSETH

WHEREAS, Property Owner owns property located in Palm Beach County, Florida, and as more fully described in **Exhibit "A"**, attached hereto and made a part hereof and hereinafter referred to as "Property", whereupon Property Owner has or is about to develop the Property by erecting thereon residential or non-residential improvements; and

WHEREAS, Property Owner desires to construct potable water and wastewater facilities hereinafter referred to as "facilities"; and

WHEREAS, upon the conditions set forth herein, Utility desires to accept ownership of the completed potable water and wastewater facilities for operation and maintenance purposes; and

WHEREAS, Property Owner understands that this contract for service in no way entitles Property Owner to densities which are greater than those allowed under the density provisions of the Comprehensive Plan of Palm Beach County, or to densities or development rights as may otherwise be limited by the Board of County Commissioners; and

WHEREAS, in the interest of public health and to encourage the use of central water and wastewater facilities, Utility desires to enter into this Agreement.

NOW THEREFORE, for and in consideration of these premises, the mutual undertakings and agreements herein contained and assumed, Property Owner and Utility hereby covenant and agree as follows:

1. The foregoing statements are true and correct.
2. The following definitions and references are given for the purpose of interpreting the terms as used in this Agreement and apply unless the context indicates a different meaning:
 - (a) "UPAP" - the Uniform Policies and Procedures Manual of the Palm Beach County Water Utilities Department as may be amended from time to time, which is incorporated herein by reference;
 - (b) "Service" - the readiness and ability on the part of Utility to furnish potable water to and to collect wastewater from the property;
 - (c) "Point of Service" - generally, the point where the pipes or meters of Utility are connected with pipes of Property Owner as further defined in Chapter 1 of the UPAP;
 - (d) "Equivalent Residential Connection (ERC)" - a system capacity equivalency unit which corresponds to the peak demand of the 5/8" x 3/4" meter sub-category of the single-family residential category of Customer usage. This system capacity equivalency unit is utilized to establish the system demand for various sized connections for the purpose of assessing fees;
 - (e) "Mandatory Agreement Payment (MAP)" - twelve months of Guaranteed Revenue Fees plus applicable Franchise Fees payable to Utility upon submission of an SDA or renewal agreement for each ERC (or ERIC) represented in the Agreement;

POTABLE WATER AND WASTEWATER

- (f) "Service Initiation" - the date a potable water meter or wastewater connection is requested;
 - (g) "Guaranteed Revenue Fee" - the fee designed to recover the carrying costs of system capacity which has been or is being constructed in anticipation of future service requests. Carrying costs include fixed operating and renewal and replacement expenses necessary to maintain excess system capacity for future use. Guaranteed Revenue does not recover variable operating expenses;
 - (h) "Total Accrued Amount (TAA)" - At the time of Service Initiation for each ERC, a TAA equal to sixty months of Guaranteed Revenue Fees plus applicable Franchise Fees at the then current rate minus the MAP paid per each ERC shall be due and payable for such ERC. The TAA for each ERC will be determined at the time of Service Initiation;
 - (i) "Standard Development Renewal Agreement (SDRA)" - an agreement between Utility and Property Owner extending the capacity reservation for unused ERCs/ERICs in a Standard Development Agreement for an additional five (5) years; and
 - (j) "Franchise Fee" - A percentage surcharge applied to all of the Utility's fees for Customers within portions of the Utility's Service Area with said fees collected by Utility and distributed to another governmental entity.
3. Property Owner hereby grants and gives to Utility the exclusive right and privilege to construct, own, maintain, operate and expand the potable water and wastewater facilities in, under, upon, over and across the present and future streets, roads, easements, reserved utility sites and public places as provided and dedicated to public use in the record plats, or as provided for in agreement, dedications or grants made otherwise and independent of said record plats. Utility covenants that it will use due diligence in ascertaining all easement locations; however, should Utility install any of its facilities outside a dedicated easement area, Property Owner covenants and agrees that Utility will not be required to move or relocate any facilities lying outside a dedicated easement area as long as the facilities do not interfere with the then or proposed use of the area in which the facilities have been installed. Property Owner hereby further agrees that the foregoing grants include the necessary rights of ingress and egress to any part of the Property which Utility requests for the maintenance, operation or expansion of the potable water and wastewater facilities; that in the event Utility is required or desires to install any of its potable water and wastewater facilities in lands within the Property lying outside the streets and easement areas described above, then Property Owner shall grant to Utility, without cost or expense to Utility, the necessary easement or easements for such installation; provided, all such installations by Utility shall be made in such a manner as not to interfere with the then primary use of such Property. Property Owner shall obtain written approval from Utility prior to installing any structure or object, including, but not limited to, fences, gates, signs, trees or poles, within an easement area. In consideration of Utility's consent to an encroachment, Property Owner shall agree to indemnify and hold Utility harmless from and against all liabilities, damages, penalties, claims costs and expenses, including attorney's fees at all levels, which may be imposed upon or asserted against Utility as a result of or in any way connected to an encroachment approved by Utility. In the event Utility determines that it is necessary to construct, maintain, repair, remove, or replace any of its facilities located under, over or upon an easement, Property Owner shall immediately remove the encroachment from the easement upon the request of Utility at Property Owner's sole cost and expense. If Property Owner fails to remove the encroachment, Utility shall have the right to remove the encroachment from the easement. Property Owner shall pay all costs related to removing the encroachment from the easement incurred by Utility.

Property Owner, as further consideration of this Agreement, and in order to effectuate the foregoing grants to Utility, hereby places the following covenant, as a covenant running with the land, upon the Property and thereby subjecting it to a reservation, condition, limitation or restriction in favor of Utility, as follows:

Utility, or its successors, has the sole and exclusive right to provide all potable water and wastewater facilities and services to the Property described in **Exhibit "A"** and in addition to any property to which potable water and wastewater service is actually rendered by Utility. All occupants of any residence or non-residential improvement erected or located on the Property and all subsequent or future owners or purchasers of the Property, or any portion thereof, shall exclusively receive their potable water and wastewater service from the aforesaid Utility and shall pay for the

POTABLE WATER AND WASTEWATER

same and shall abide by the terms and intent of this Agreement, and the UPAP, for as long as the aforesaid Utility provides such services to the property. Further, all occupants of any residence or non-residential improvement erected or located on the Property and all subsequent or future owners or purchasers of the property, or any portion thereof, agree, by occupying any premises on the Property or by recording any deed of conveyance with respect to the Property, that they will not construct or otherwise make available or use potable water and wastewater service from any source other than that provided by Utility.

Any water well or water source used solely for the purpose of supplying irrigation for the Property is excluded from this restriction unless the Property is required to utilize reclaimed water in accordance with the Palm Beach County Reclaimed Water Ordinance.

Further, in order to give an additional and supplementary notice to all the future Property Owners of any of the Property of the rights of Utility to provide the Property with potable water and wastewater facilities and services, Property Owner hereby covenants and agrees to have the above restrictive covenant or its equivalent included in the general subdivision restrictions and to place the same of record in the Public Records of Palm Beach County, Florida.

4. Upon the continued accomplishment of all the prerequisites contained in this Agreement to be performed by Property Owner, Utility covenants and agrees that it will allow the connection of the potable water distribution and wastewater collection facilities installed by Property Owner to the potable water and wastewater facilities of Utility in accordance with the terms and intent of this Agreement. Such connection shall be in accordance with rules, and regulations of the Health Department, the UPAP, and other governmental agencies having jurisdiction over the water supply and wastewater collection and disposal operation of Utility.
5. Property Owner is required to pay Guaranteed Revenue Fees plus applicable Franchise Fees in order to support investment in plant facilities, as well as the fixed costs of maintaining such facilities and the unused capacity it represents. Therefore, Property Owner agrees to pay in accordance with the UPAP:

- (a) a MAP per each ERC for the requested capacity upon submission of this Agreement; and
- (b) a TAA per each ERC for the requested capacity upon Service Initiation.

Utility has advised Property Owner that construction of additional potable water and wastewater facilities will be completed in phases designed to coincide with the need for service to Property Owner and other Property Owners in the service area. Utility should not be expected to provide service to connections in excess of those reserved as evidenced by proper payment of Guaranteed Revenue.

The MAP required upon submission of this Potable Water and Wastewater Agreement is:

Potable Water:	\$146.28	per ERC x	943.80	ERCs =	\$138,059.06
Wastewater:	\$205.32	per ERC x	942.30	ERCs =	\$193,473.04
TOTAL					\$331,532.10
Less Previous Map Payment (Invoice # 40840)					(\$162,466.32)
Total Balance Due					\$169,065.78

Upon receipt of the MAP, Utility agrees to reserve 943.80 ERCs of Potable Water and 942.30 ERCs of Wastewater system capacity for Property Owner until **DECEMBER 31, 2010**, which term may be extended in accordance with the UPAP, as may be amended from time to time, and upon payment of applicable fees. Property Owner acknowledges and agrees Utility shall not refund or reimburse the MAP upon expiration.

Property Owner acknowledges that it is the sole responsibility of Property Owner to provide payment of a new MAP at the then current fees thirty (30) days before the expiration of the original five-year term. Should multiple assignments exist for this Agreement, each assignee must submit the appropriate MAP for any unconnected ERCs related to the assignee's ERCs. Should Property Owner or assignee fail to submit a new MAP payment for their respective

POTABLE WATER AND WASTEWATER

unconnected ERCs, Property Owner acknowledges and agrees that Utility may unilaterally execute a document evidencing termination and partial release of this Agreement except for the rights, duties, or obligations as set forth in Paragraphs 3, 4, 8, 9, 10, 13, and 14 of this Agreement and record the document in the public records of Palm Beach County, Florida.

At the time of Service Initiation, the applicable ERCs will be deducted from said reservation. Upon approval of Utility, the total number of ERCs may be increased up to 10% of the original reservation or by ten (10) ERCs, whichever is greater, by an amendment to this Agreement. The MAP required for the amendment shall be paid at the rate applicable to the original Agreement. Any amendments to the SDA shall be binding upon both Utility and Property Owner and subject to all applicable rules and regulations of Utility; however, any amendments will not extend the original five (5) year term of the Agreement. Any adjustment which is greater than that specified herein requires a new Agreement to be signed. Upon written notice to Utility, said ERCs may be adjusted downward however, no refund or credit will be given by Utility to Property Owner for said downward adjustment.

6. Property Owner hereby agrees to construct and to transfer ownership and control up to the Point of Service to Utility, at no cost, the on-site and off-site potable water distribution, and wastewater collection systems referred to herein. Upon acceptance of said facilities, Utility hereby agrees to accept ownership of the potable water and wastewater facilities for operation and maintenance purposes. Property Owner shall cause to be prepared engineering plans and specifications prepared by and sealed by a professional engineer registered in the State of Florida, showing the on-site and off-site potable water distribution and wastewater collection systems for the Property. Utility will advise Property Owner's engineer of any sizing requirements as mandated by the UPAP. Such detailed plans may be limited to a phase of the Property, and subsequent phases may be furnished from time to time. However, each such phase shall conform to a master plan for the development of the Property and such master plan shall be submitted to Utility concurrent with or prior to submission of plans for the first phase. All such plans and specifications, including hard copy and electronic media, submitted to Utility's engineer shall be subject to the approval of Utility and shall conform to Utility's standards as set forth in the UPAP, and no construction shall commence until Utility has approved such plans and specifications in writing. After approval, Property Owner shall cause to be constructed, at Property Owner's expense, the potable water distribution, and wastewater collection systems as shown on the plans and specifications. Fees, as set forth in the UPAP, shall be levied by Utility to cover the cost of plan review and inspection. Property Owner shall also be required to pay Guaranteed Revenue Fees, Connection Fees, Installation Fees, and other fees as set forth in the UPAP.

During the construction of the potable water distribution and wastewater collection systems by Property Owner, Utility may from time to time inspect such installation to determine compliance with the plans and specifications, adequacy of the quality of the installation, and further, shall be entitled to perform standard tests for pressure, infiltration, line and grade, and all other normal engineering tests to determine that the system has been installed in accordance with the approved plans and specifications and the UPAP. Inspection by Utility shall in no way relieve Property Owner of his responsibility to install the facilities in accordance with the approved plans and specifications and the UPAP. Complete as-built plans, including hard copy and electronic media when utilized, shall be submitted to Utility upon completion of construction.

Property Owner hereby agrees to transfer to Utility title to all potable water distribution and wastewater collection systems installed by Property Owner's contractor pursuant to the provisions of this Agreement. Such conveyance is to take effect without further action upon the acceptance by Utility of the said installation. As further evidence of said transfer of title, upon the completion of the installation and prior to the rendering of service by Utility, Property Owner shall convey to Utility by Bill of Sale in a form supplied by Utility the complete on-site and off-site potable water distribution and wastewater collection system as constructed by Property Owner and approved by Utility, along with the required Cost Documentation and Property Owner's No Lien Affidavit. Subsequent to construction of the facilities and prior to receiving a meter(s) from Utility, Property Owner shall convey to Utility all easements and/or rights-of-way covering areas in which potable water and wastewater lines are installed by a recordable document in a form supplied by Utility. All conveyance of easements or rights-of-way shall be accompanied by a paid title policy for the benefit of Utility in a minimum amount of:

POTABLE WATER AND WASTEWATER

- \$50.00 per linear foot of any granted utility easement (based on the centerline of the easement); and
- \$150,000 for a Utility-owned wastewater lift station (if not constructed within an existing utility easement).

Said title policy shall confirm the Grantor's rights to convey such easements or rights-of-way, and further, evidencing Utility's right to the continuous enjoyment of such easements or rights-of-way for those purposes set forth in this Agreement. The use of easement(s) granted by Property Owner may be used by other utilities as long as such is approved by Utility. Utility's acceptance of the potable water distribution and wastewater collection system installed by Property Owner shall be in accordance with the provisions as set forth in the UPAP. All installations by Property Owner or its contractor shall be warranted for one year (or five years in the case of lift station pumps and motor assemblies) from date of Final DEP Certification. Mortgagees holding liens on such properties shall be required to release such liens, subordinate their position, or join in the granting of the easements or rights-of-way. All potable water distribution and wastewater collection facilities shall be located within an easement if not located within platted or dedicated rights-of-way.

Property Owner hereby agrees to pay to Utility Guaranteed Revenue Fees, Connection Fees, Service Installation Fees, Franchise Fees, and any other applicable fees as set forth in the UPAP at the then current rate.

The timely payment by Property Owner of all fees in accordance with the terms set forth herein shall be considered essential to the continued performance by Utility of the terms and conditions of this Agreement. The construction and transfer of ownership of the potable water distribution and wastewater collection system does not and will not result in Utility waiving or offsetting any of its fees, rules or regulations. Property Owner shall not have any present or future right, title, claim, or interest in and to the potable water and wastewater facilities transferred to or owned by Utility.

7. Upon submission of this Agreement, Property Owner, at his expense, agrees to furnish Utility with a copy of the recorded Warranty Deed for the purpose of establishing ownership of the Property. Any mortgagee or lien holder having an interest in the Property shall be required to execute a Consent and Joinder of Mortgagee/Lienholder as supplied by Utility. Property Owner must submit either a title policy or a letter from an attorney licensed to do business in Florida confirming that there is no mortgage or lien on the Property. The title policy or letter must be issued within thirty (30) days of submittal of the SDA.
8. Property Owner agrees with Utility that all potable water and wastewater facilities conveyed to Utility for use in connection with providing potable water and wastewater service to the Property, shall at all times remain in the complete and exclusive ownership of Utility, and any entity owning any part of the Property or any residence or building constructed or located thereon, shall not have the right, title, claim or interest in and to such facilities, or any part of them, for any purpose. In addition, Utility shall have the exclusive right and privilege to provide potable water and wastewater services to the Property and to the occupants of each residence or building constructed thereon.
9. Notwithstanding any provision in this Agreement, Utility may establish, revise, modify, and enforce rules, regulations, and fees covering the provision of potable water and wastewater service to the Property. Such rules, regulations, and fees are subject to the approval of the Palm Beach County Board of County Commissioners. Such rules, regulations, and fees shall be reasonable and subject to regulation as may be provided by law or contract. Fees charged to Property Owner or Customers located upon the Property shall be identical to fees charged for the same classification of service in the particular service area. All rules, regulations and fees as set forth in the UPAP, shall be binding upon Property Owner, upon any other entity holding by, through or under Property Owner, and upon any Customer of the potable water and wastewater service provided to the Property by Utility. Said rules and regulations include, but are not limited to, Service Initiation, oversizing of facilities, use of previously oversized facilities or extension of facilities. Any fee or rate delinquent more than 120 days will automatically void this Standard Development Agreement.

POTABLE WATER AND WASTEWATER

10. Property Owner or his assignee shall not have the right to and shall not connect to the potable water and wastewater facilities of Utility until approval for such connection has been granted by Utility. The parties hereto further agree that the expense of construction, operation, and maintenance of all improvements beyond the Point of Service shall be the sole cost and expense of Property Owner or other than Utility.
11. Property Owner acknowledges and agrees that the transfer or assignment of this Agreement upon the sale, conveyance, transfer or assignment of the Property, or any portion thereof, as described in Exhibit "A" of this Agreement by Property Owner shall only be performed in accordance with the provisions of UPAP. Property Owner further acknowledges and agrees that documenting the transfer or assignment of this Agreement in a form acceptable to Utility is the sole responsibility of Property Owner. Failure to provide documentation to Utility of an assignment or transfer within thirty (30) days after the sale, conveyance, transfer, or assignment of the Property, or any portion thereof, may result in the cancellation of the capacity reserved and/or loss of the Mandatory Agreement Payment identified herein.
12. All notices provided for herein shall be in writing and transmitted by mail or by courier and, if to Property Owner shall be mailed or delivered to Property Owner at:

**1600 Sawgrass Corp Pkwy, Suite 230
Sunrise, FL 33323-2890;**

and if to Utility, shall be mailed to Palm Beach County Water Utilities Department Contract Management Section, P.O. Box 16097, West Palm Beach, FL 33416-6097.

13. The rights, privileges, obligations, and covenants of Property Owner and Utility shall survive the completion of the work of Property Owner with respect to completing the potable water and wastewater facilities and services to any phased area and to the Property as a whole.
14. Unless Property Owner is requesting additional capacity for the property described in Exhibit "A", this Agreement shall supersede, null and void, all previous agreements or representations, either verbal or written, heretofore in effect between Property Owner and Utility, made with respect to the matter herein contained, and when duly executed, constitutes the entire agreement between Property Owner and Utility. No additions, alterations, or variations of terms of this Agreement shall be valid, nor can provisions of this Agreement be waived by either party, unless such additions, alterations, variations or waiver are expressed in writing and duly signed by the parties hereto. This Agreement shall be governed by the laws of the State of Florida and shall become effective upon execution by the parties hereto. The venue for actions arising out of this Agreement is in Palm Beach County, Florida.
15. Additional Conditions:

POTABLE WATER AND WASTEWATER

IN WITNESS WHEREOF, Property Owner and Utility have executed or have caused this Agreement, with the named Exhibits attached, to be duly executed in several counterparts, each of which counterpart shall be considered an original executed copy of this Agreement.

WITNESSES:

Nancy M May
Signature
NANCY M. MAY
Typed or Printed Name

Anna M Daniels
Signature
ANNA M. DANIELS
Typed or Printed Name

PALM BEACH COUNTY

By: Beryl Bennett
County Administrator or Designee

WITNESSES:

Gladys DiGirolamo
Signature
GLADYS DIGIROLAMO
Typed or Printed Name

Sarah Martin
Signature
Sarah Martin
Typed or Printed Name

PROPERTY OWNER:

Boynton Beach Associates XXIV, LLP *

By: Kevin Ratterree
Signature
Kevin Ratterree
Typed or Printed Name
Vice President
Title


*By: Boynton Beach XXIV Corporation,
{Corporate} General Partner
Seal

NOTARY CERTIFICATE

STATE OF Florida
COUNTY OF Broward

The foregoing instrument was acknowledged before me this 24 day of October, 2008 by Kevin Ratterree. He/she is personally known to me or has produced _____ as identification.

My Commission Expires: Feb. 21, 2011

NOTARY PUBLIC - STATE OF FLORIDA
 Janice M. Cruz
Commission #DD643012
Expires: FEB. 21, 2011
BONDED THRU ATLANTIC BONDING CO., INC.

Janice M. Cruz
Signature of Notary
Janice M. Cruz
Typed, Printed, or Stamped Name of Notary

Notary Public
Serial Number DD 643012

WATER UTILITIES DEPARTMENT APPROVAL

By: Delma M. West
Director of Finance and Administration
PBC Water Utilities Department (M)

APPROVED AS TO FORM AND
LEGAL SUFFICIENCY

By: Manu
County Attorney

POTABLE WATER AND WASTEWATER

EXHIBIT "A" LEGAL DESCRIPTION

DESCRIPTION: HYDER – EAST PARCEL

ALL OF TRACTS 17 THROUGH 24, INCLUSIVE, TRACTS 43 THROUGH 53, INCLUSIVE, TRACTS 65 THROUGH 128, INCLUSIVE, ALL LYING WITHIN BLOCK 30, ACCORDING TO THE PLAT OF PALM BEACH FARMS CO. PLAT NO. 1, AS RECORDED IN PLAT BOOK 2, PAGES 26 THROUGH 28, PUBLIC RECORDS, PALM BEACH COUNTY, FLORIDA.

LESS AND EXCEPT THE FOLLOWING DESCRIBED PARCELS AS DESCRIBED IN OFFICIAL RECORDS BOOK 11413, PAGE 1734, PUBLIC RECORDS, PALM BEACH COUNTY, FLORIDA.

PARCEL 107

THE WEST 40 FEET OF THE EAST 55 FEET OF TRACTS 65, 96, 97, AND 128, BLOCK 30 OF SECTION 30, TOWNSHIP 46 SOUTH, RANGE 42 EAST OF PALM BEACH FARMS PLAT NO. 1 ACCORDING TO THE PLAT THEREOF AS RECORDED IN PLAT BOOK 2, PAGES 26 THROUGH 28, OF THE PUBLIC RECORDS, PALM BEACH COUNTY, FLORIDA.

PARCEL 107A

THAT PART OF TRACT 128, BLOCK 30 OF PALM BEACH FARMS COMPANY PLAT NO. 1, ACCORDING TO THE PLAT THEREOF AS RECORDED IN PLAT BOOK 2 PAGES 26 THROUGH 28, OF THE PUBLIC RECORDS OF PALM BEACH COUNTY, FLORIDA, BEING MORE PARTICULARLY DESCRIBED AS FOLLOWS:

COMMENCE AT THE S.E. CORNER OF SECTION 30, TOWNSHIP 46 SOUTH, RANGE 42 EAST; THENCE N.00°52'26"W. ALONG THE EAST LINE OF SAID SECTION 30 A DISTANCE OF 85.00 FEET TO A POINT ON THE NORTH RIGHT OF WAY LINE OF LAKE WORTH DRAINAGE DISTRICT (L.W.D.D.) L-38 CANAL; THENCE S.89°24'20" W. ALONG SAID CANAL, FOR A DISTANCE OF 55.00 FEET TO THE POINT OF BEGINNING; THENCE CONTINUE S.89°24'20"W. FOR A DISTANCE OF 30.00 FEET; THENCE N.00°52'26"W. ALONG A LINE PARALLEL WITH AND 85.00 FEET WEST OF THE EAST LINE OF SAID SECTION 30 FOR A DISTANCE OF 311.87 FEET TO THE BEGINNING OF A CURVE CONCAVE SOUTHEASTERLY, HAVING A RADIUS OF 30.00 FEET; THENCE NORTHEASTERLY, ALONG THE ARC OF SAID CURVE THROUGH A CENTRAL ANGLE OF 90°00'00", A DISTANCE OF 47.12 FEET TO A POINT 55.00 FEET WEST OF AND PARALLEL TO THE EAST LINE OF SAID SECTION 30; THENCE S.00°52'26"E. ALONG A LINE PARALLEL WITH AND 55 FEET WEST OF THE EAST LINE OF SAID SECTION 30 FOR A DISTANCE OF 342.02 FEET TO THE POINT OF BEGINNING.

PARCEL 107B

A 25 FOOT WIDE STRIP OF LAND LYING WEST AND NORTHWEST OF THE FOLLOWING DESCRIBED
PARCEL: THAT PART OF TRACT 128, BLOCK 30 OF PALM BEACH FARMS COMPANY PLAT NO. 1, ACCORDING TO THE PLAT THEREOF AS RECORDED IN PLAT BOOK 2 PAGES 26 THROUGH 28, OF THE PUBLIC RECORDS OF PALM BEACH COUNTY, FLORIDA, BEING MORE PARTICULARLY DESCRIBED AS FOLLOWS:

COMMENCE AT THE S.E. CORNER OF SECTION 30, TOWNSHIP 46 SOUTH, RANGE 42 EAST; THENCE N.00°52'26"W. ALONG THE EAST LINE OF SAID SECTION 30 A DISTANCE OF 85.00 FEET TO A POINT ON THE NORTH RIGHT OF WAY LINE OF LAKE WORTH DRAINAGE DISTRICT (L.W.D.D.) L-38 CANAL; THENCE S.89°24'20"W. ALONG SAID CANAL FOR A DISTANCE OF 55.00 FEET TO THE POINT OF BEGINNING; THENCE CONTINUE S.89°24'20"W. FOR A DISTANCE OF 30.00 FEET; THENCE N.00°52'26"W. ALONG A LINE PARALLEL WITH AND 85.00 FEET WEST OF THE EAST LINE OF SAID SECTION 30 FOR A DISTANCE OF 311.87 FEET TO THE BEGINNING OF A CURVE CONCAVE SOUTHEASTERLY, HAVING A RADIUS OF 30.00 FEET; THENCE NORTH EASTERLY, ALONG THE ARC OF SAID CURVE, THROUGH A CENTRAL ANGLE OF 90°00'00", A DISTANCE OF 47.12 FEET TO A POINT 55.00 FEET WEST OF AND PARALLEL TO THE EAST LINE OF SAID SECTION 30; THENCE S.00°52'26"E. ALONG A LINE PARALLEL WITH AND 55.00 FEET WEST OF THE EAST LINE OF SAID SECTION 30 FOR A DISTANCE OF 342.02 FEET TO THE POINT OF BEGINNING.

LESS AND EXCEPT THE E-1 LAKE WORTH DRAINAGE DISTRICT RIGHT-OF-WAY AS DESCRIBED IN DEED BOOK 118, PAGE 518, PUBLIC RECORDS, PALM BEACH COUNTY, FLORIDA, BEING THE WEST 80.00 FEET OF SAID TRACTS 17, 48, 49, 80, 81, 112 AND 113, ALL LYING WITHIN SAID SECTION 30.

POTABLE WATER AND WASTEWATER

LESS AND EXCEPT THE FOLLOWING DESCRIBED PARCELS

THE NORTH 38.00 FEET OF SAID TRACTS 65 AND 66, BLOCK 30, ACCORDING TO SAID PLAT OF PALM BEACH FARMS CO. PLAT NO. 1, ACCORDING TO DEED BOOK 113, PAGE 425;

THE NORTH 38.00 FEET OF SAID TRACTS 67, 68, 71 AND 72, BLOCK 30, ACCORDING TO SAID PLAT OF PALM BEACH FARMS CO. PLAT NO. 1, ACCORDING TO DEED BOOK 113, PAGE 507;

THE NORTH 38.00 FEET OF SAID TRACTS 75 AND 76, BLOCK 30, ACCORDING TO SAID PLAT OF PALM BEACH FARMS CO. PLAT NO. 1, ACCORDING TO DEED BOOK 148, PAGE 518;

THE NORTH 35.64 FEET OF SAID TRACTS 69 AND 70 AND THE NORTH 38.28 FEET OF SAID TRACTS 73 THROUGH 80, ALL LYING WITHIN BLOCK 30, ACCORDING TO SAID PLAT OF PALM BEACH FARMS CO. PLAT NO. 1, ACCORDING TO OFFICIAL RECORDS BOOK 6495, PAGE 761; AND

THE SOUTH 44.88 FEET OF SAID TRACTS 113 AND 114, THE SOUTH 44.42 FEET OF SAID TRACTS 115 AND 116, THE SOUTH 44.40 FEET OF SAID TRACTS 117 AND 118, THE SOUTH 44.36 FEET OF SAID TRACTS 119 AND 120, THE SOUTH 44.52 FEET OF SAID TRACTS 121 AND 122, THE SOUTH 44.45 FEET OF SAID TRACT 123, THE SOUTH 44.34 FEET OF SAID TRACTS 124, 125 AND 126 AND THE SOUTH 45.43 FEET OF SAID TRACTS 127 AND 128, ALL LYING WITHIN BLOCK 30, ACCORDING TO SAID PLAT OF PALM BEACH FARMS CO. PLAT NO. 1, ACCORDING TO OFFICIAL RECORDS BOOK 6495, PAGE 761.

ALL OF THE PUBLIC RECORDS, PALM BEACH COUNTY, FLORIDA.

(THE REMAINDER OF THIS PAGE INTENTIONALLY LEFT BLANK)

OK
01/15/09 