

**PALM BEACH COUNTY
BOARD OF COUNTY COMMISSIONERS
AGENDA ITEM SUMMARY**

Meeting Date:	May 19, 2009	<input checked="" type="checkbox"/>	Consent	<input type="checkbox"/>	Regular
		<input type="checkbox"/>	Workshop	<input type="checkbox"/>	Public Hearing

Department:

Submitted By: Engineering & Public Works Department

Submitted For: Roadway Production Division

I. EXECUTIVE BRIEF

Motion and Title: Staff recommends motion to approve: Supplemental Agreement No. 6 to Project Number 2003513 under Agreement R2004-0428 in the amount of \$63,849.25 with Wantman Group, Inc., for professional services.

SUMMARY: Approval of this Supplemental Agreement will provide the services necessary for the preparation of revised design plans and construction bid documents for Jog Road / Donald Ross Road from Hood Road to 64th Drive North.

District 1 (PK)

Background and Justification: On March 16, 2004, the Board of County Commissioners (Board) approved Agreement R2004-0428 with Wantman Group, Inc. (WGI) to provide professional services required to prepare design plans and construction bid documents for the Jog Road / Donald Ross Road from Hood Road to 64th Drive North project. Palm Beach County now desires WGI to prepare revised plans for a roundabout at the intersection of Jog Road and Hood Road for the project, as detailed in Exhibit "A" of the attached Supplemental Agreement. In accordance with PPM No. CW-F-050, this Supplemental Agreement must be approved by the Board since the cumulative value of additional services now exceeds \$200,000. The Small Business Enterprise (SBE) goal for the project is 15%. Due to the nature of the requested additional services, SBE participation was not feasible for this supplement. The fee, as detailed in Exhibit "A" of the attached Supplemental Agreement, has been negotiated as just and reasonable compensation as follows:

Basic Services (Lump Sum)	\$62,081.05	(Revised Plan Design).
Reimbursable Expenses (Not to Exceed)....	\$ 1,768.20	(Reprographics).
Total:	\$63,849.25	

After reviewing the attached Supplemental Agreement and finding it in proper order, staff recommends Board approval.

Attachments:

1. Location Map
2. Supplemental Agreement with Exhibits and Certificate of Insurance (2)
3. Project Work Schedule

Recommended by: *[Signature]* 4/19/09 *[Signature]*

Division Director Date

Approved By: *[Signature]* 4/24/09

County Engineer Date

II. FISCAL IMPACT ANALYSIS

A. Five Year Summary of Fiscal Impact:

Fiscal Years	2009	2010	2011	2012	2013
Capital Expenditures	\$63,850	-0-	-0-	-0-	-0-
Operating Costs	-0-	-0-	-0-	-0-	-0-
External Revenues	-0-	-0-	-0-	-0-	-0-
Program Income (County)	-0-	-0-	-0-	-0-	-0-
In-Kind Match (County)	-0-	-0-	-0-	-0-	-0-
NET FISCAL IMPACT	\$63,850	-0-	-0-	-0-	-0-

ADDITIONAL FTE
POSITIONS (Cumulative) _____

Is Item Included in Current Budget? Yes X No
Budget Acct No.: Fund 3501 Dept. 361 Unit 0972 Object 6505
Program _____

B. Recommended Sources of Funds/Summary of Fiscal Impact:

Road Impact Fee Fund - Zone 1

Jog Rd/Donald Ross Rd-Hood Rd to 64th Dr N

Authorization - Basic Services	\$62,081.05
- Reimbursables	\$ 1,768.20
- Additional Services	\$ 0
Consultant Authorization	\$63,849.25

C. Departmental Fiscal Review: Adrienne White

III. REVIEW COMMENTS

A. OFMB Fiscal and/or Contract Dev. and Control Comments:

Jim But 5/5/09
OFMB

Jim J. Lawton 5/6/09
Contract Dev. and Control

B. Approved as to Form and Legal Sufficiency:

Paul F. J. 5/8/09
Assistant County Attorney

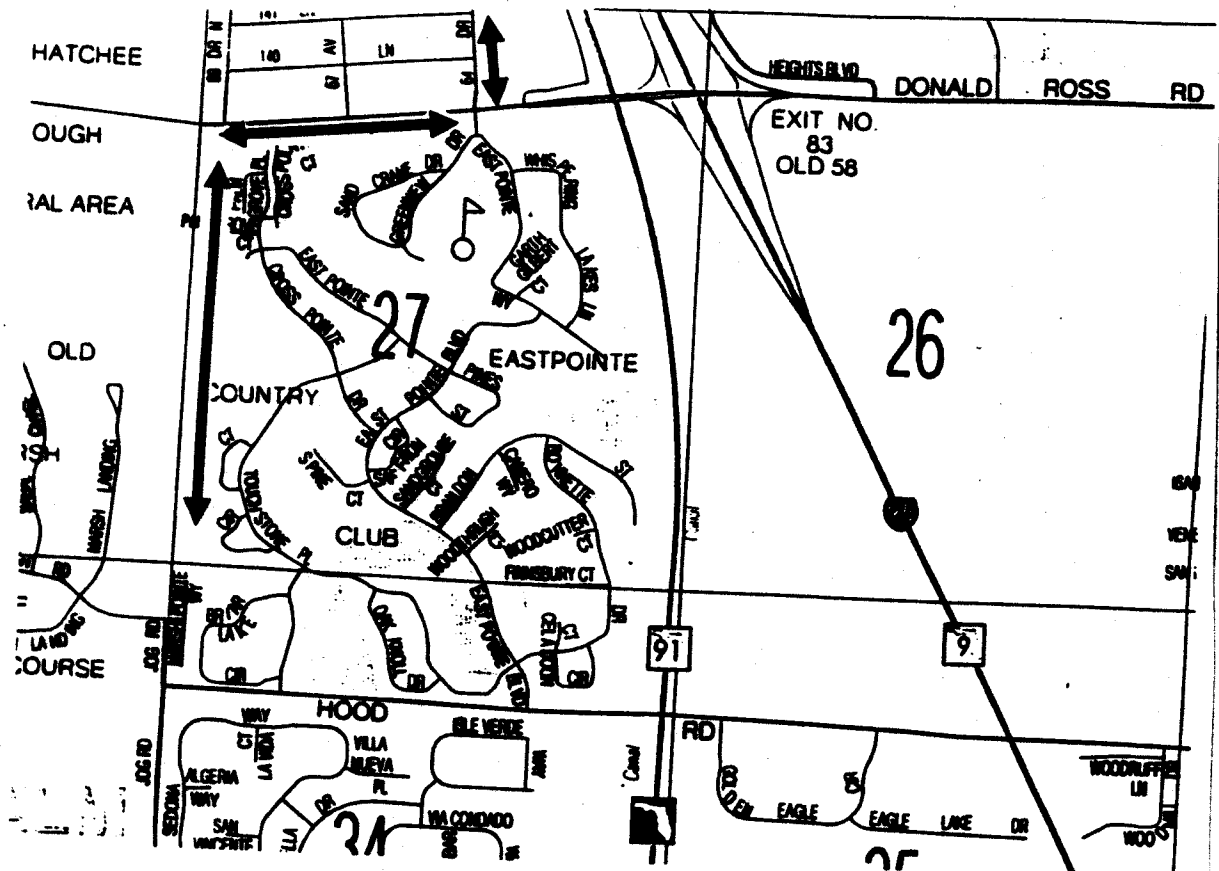
This item complies with current
County policies.

C. Other Department Review:

Department Director

This summary is not to be used as a basis for payment.

JOG ROAD / DONALD ROSS ROAD
HOOD ROAD TO 64TH DRIVE NORTH
PALM BEACH COUNTY PROJECT NO. 2003513



LOCATION MAP

F:\ROADWAY\CCNA\2003\2003513\Project\Supp6\LOCATION MAP.doc

ATTACHMENT 2

SUPPLEMENTAL AGREEMENT BETWEEN

**PALM BEACH COUNTY
AND
WANTMAN GROUP, INC.**

FOR PROFESSIONAL ENGINEERING SERVICES ON

**JOG ROAD / DONALD ROSS ROAD
FROM HOOD ROAD TO 64TH DRIVE NORTH**

**PROJECT #: 2003513
PALM BEACH COUNTY, FLORIDA**

THIS SUPPLEMENTAL AGREEMENT No. 6, made and entered into this day of _____ 2009 by and between Palm Beach County, hereinafter COUNTY, and, Wantman Group, Inc., a Florida Corporation with an address of 2035 Vista Parkway, Suite 100, West Palm Beach, Florida 33411, hereinafter CONSULTANT.

WITNESSETH

WHEREAS, the COUNTY and CONSULTANT entered into a Project Agreement dated March 16, 2004 (R2004-0428), to provide professional engineering services for the design of Jog Road / Donald Ross Road from Hood Road to 64th Drive North, Palm Beach County, Florida (hereinafter PROJECT); and.

WHEREAS, the COUNTY now desires for the CONSULTANT to prepare revised plans for a roundabout at the intersection of Jog Road and Hood Road for the PROJECT; and

WHEREAS, the following fee has been negotiated as just and reasonable compensation for these professional services to be performed by the CONSULTANT:

**RE: JOG ROAD / DONALD ROSS ROAD FROM HOOD ROAD TO 64TH DRIVE NORTH
Project No. 2003513**

Basic Services in a lump sum fee of **\$62,081.05**;

Reimbursable Services (Not to Exceed) **\$1,768.20**;

Totaling \$63,849.25

NOW, THEREFORE, THIS INDENTURE WITNESSETH: That for and in consideration of the mutual benefits to flow from each to the other, the parties hereto agree as follows:

1. The **CONSULTANT** agrees to provide professional services as described in Exhibit "A" of the Agreement known as "SCOPE OF WORK & FEE".
2. The **CONSULTANT** agrees to "CERTIFICATION" statements as described in Exhibit "B" of the Agreement.
3. The **CONSULTANT** agrees to Small Business Enterprise (SBE) Participation, described in Exhibit "C" of the Agreement.
4. The **COUNTY** agrees to pay the **CONSULTANT** a fee of Sixty Three Thousand Eight Hundred Forty-Nine Dollars and Twenty-Five Cents (\$63,849.25).
5. The **CONSULTANT** agrees to indemnify, defend and hold harmless the **COUNTY** against all claims that may arise as a result of negligence, wrongdoing, misconduct or want of care by the **CONSULTANT**.

Except as hereby amended, changed or modified, all other terms and conditions of the original Agreement dated **March 16, 2004 (R2004-0428)**, and;

Supplements and Amendments thereto, shall remain in full force and effect.

**RE: JOG ROAD / DONALD ROSS ROAD FROM HOOD ROAD TO 64TH DRIVE NORTH
Project No. 2003513**

IN WITNESS WHEREOF, the parties hereto have made and executed this Authorization as of the day and year first above written.

OWNER:

**Palm Beach County, Florida, a
Political Subdivision of the
State of Florida**

CONSULTANT:

**Wantman Group, Inc.
a Florida Corporation**


BOARD OF COUNTY COMMISSIONERS

BY: _____
John F. Koons, Chairman

BY: _____
Gary Williams, P.E.
Project Manager / Sr. Vice President

ATTEST:
Sharon R. Bock, Clerk & Comptroller
Circuit Court

CORPORATE SEAL



BY: _____
Deputy Clerk

WITNESS:

BY: _____
Guthrie Fortaine

(Printed Name)

SEAL

**APPROVED AS TO TERMS
AND CONDITIONS:**

BY: _____
Department Head

BY: _____
Dawn Marie Cox

**APPROVED AS TO FORM & LEGAL
SUFFICIENCY:**

(Printed Name)

County Attorney

EXHIBIT "A"

**Jog Road /
Donald Ross Road**

South of Hood Road to East of 64th Drive North

*OK as to scope
and fee
Kathleen
3/26/09*

*OK to proceed
3/26/09*

**PALM BEACH COUNTY PROJECT
NO. 2003513**

**SCOPE, STAFF HOUR AND
FEE ESTIMATE**

SUPPLEMENTAL AGREEMENT NO. 6

PREPARED FOR:



PREPARED BY:



Wantman Group, Inc.

2035 Vista Parkway, Suite 100 • West Palm Beach, Florida 33411

(561) 687-2220 • (561) 687-1110 (fax)

e-mail: wgi@wantmangroup.com

Cert. No. 6091

March 17, 2009

Rev: 3/25/09

SCOPE OF SERVICES

**SCOPE OF SERVICES
JOG ROAD / DONALD ROSS ROAD**

**SUPPLEMENTAL AGREEMENT NUMBER 6
REVISED**

ROADWAY DESIGN

As requested by Palm Beach County, the project will be redesigned along the frontage of the Old Marsh and Marsh Pointe subdivisions (approximate station range of 89+00 to 122+00). This redesign will include one roundabout at the Jog Road and Hood Road intersection. The segment between Hood Road and Old Marsh Road (Sta. 98+80 to Sta. 105+60) will be designed with no median and to maximize the use of the existing pavement through variable depth resurfacing.

At the intersection of Jog Road and Hood Road a new single-lane roundabout will be designed. This design will include all grading and drainage associated with the roundabout as well as alignment changes to Jog Road to ensure no impacts to the existing right-of-way. All three approaches to the roundabout will include one through lane in each direction. One roundabout flasher will be required for the south and north approaches.

At the intersection of Jog Road and Old Marsh Road the existing eastbound and westbound two-way stop condition will be maintained for those exiting the respective neighborhoods and will accompany a proposed northbound and southbound single lane free-flow condition. This design will include all grading and drainage associated with the intersection as well as horizontal alignment modifications to Jog Road to ensure a minimum median width north of the intersection created by the southbound left turn lane. Speed reduction signage will be coordinated with PBC Traffic to ensure all southbound traffic is reduced from 45 to 35 mph.

Appropriate tapers and transitions will be provided on the north and south ends of these improvements to match the existing and proposed roadways.

The consultant will prepare miscellaneous exhibits depicting the above improvements for the County's review prior to final design. This effort includes meeting attendance and documentation as necessary to successfully complete all exhibits and to determine final alignments and geometry.

Plans, typical sections and cross sections will be revised to reflect the final design changes along the frontage of the Old Marsh and Marsh Pointe subdivisions.

PERMITTING

The permitting effort will include a modification of the existing South Florida Water Management District (SFWMD) Environmental Resource Permit (ERP) for the original roadway design (Permit No. 50-08190-P). Please note there is no permit fee associated with this supplemental agreement (SA) as the fee was included in the previous SA.

UTILITY COORDINATION

Utility coordination will be limited to identification of any conflicts and resolution created by the new roadway design. This will not require a utility coordination meeting.

SURVEY AND MAPPING

No additional survey and mapping services are required.

GEOTECHNICAL

No additional geotechnical services are required.

LIGHTING DESIGN

All necessary lighting design services will be provided by Palm Beach County.

DIRECT EXPENSES

Direct expenses are required to address plotting of plan exhibits and addendum plan sets for Palm Beach County review and use.

FEE ESTIMATE

PBC Project No.: 2003513 WGI Project No.: 203368.00 Job Description: JOG ROAD & DONALD ROSS ROAD										Consultant: WANTMAN GROUP, INC. Date Prepared: March 17, 2009 From: SOUTH OF HOOD ROAD To: 64TH DRIVE NORTH Length: 2.0 MILES				
Work Element / Activity	Project Manager				Senior Engineer		Engineer		Senior CADD Technician				Total Man Hours By Activity	Salary Cost By Activity
	Man Hours	Hourly Rate			Man Hours	Hourly Rate	Man Hours	Hourly Rate	Man Hours	Hourly Rate				
A. ROADWAY PLANS	83	\$50.94			142	\$47.41	142	\$38.20	18	\$25.91			365	\$15,322.82
B. DRAINAGE PLANS & PERMITTING	14	\$50.94			37	\$47.41	37	\$38.20	4	\$25.91			92	\$3,984.37
C. SIGNING & MARKING PLANS	8	\$50.94			14	\$47.41	14	\$38.20	3	\$25.91			36	\$1,530.97
D. ENVIRONMENTAL SERVICES	0	\$50.94			0	\$47.41	0	\$38.20	0	\$25.91			0	\$0.00
Totals	72	\$50.94			193	\$47.41	193	\$38.20	25	\$25.91			483	\$20,838.16
<div style="display: flex; justify-content: space-between;"> \$3,667.68 \$9,150.13 \$7,372.60 \$647.75 </div>														
Total Burdened Salary Costs By Activity														
A. ROADWAY PLANS	\$45,649.74													
B. DRAINAGE PLANS & PERMITTING	\$11,870.23													
C. SIGNING & MARKING PLANS	\$4,561.08													
D. ENVIRONMENTAL SERVICES	\$0.00													
Total	\$62,081.06													
Subconsultant Fees														
A. BROWN & PHILLIPS	\$0.00													
B. TIERRA	\$0.00													
C. BRIDGE DESIGN	\$0.00													
D.	\$0.00													
Total	\$0.00													
Additional Services														
A.	\$0.00													
Total	\$0.00													
Permit Fees														
A. SFWMD	\$0.00													
B. NORTHERN PBC IMPROVEMENT DISTRICT	\$0.00													
C. PBC ERM	\$0.00													
Total	\$0.00													
Total Contract Fee Computations Total Activity Salary Costs \$20,838.16 1.) Overhead Additives a.) Combined Administrative & General & Fringe Benefits Cost (limited to PBC maximum) 166.00% ✓ \$34,591.35 Subtotal (Salaries + Combined Overhead) ✓ \$55,429.51 2.) Operating Margin Cost (Fixed Fee) 12% ✓ \$6,651.54 Subtotal (Burdened Salaries + Operating Margin) ✓ \$62,081.05 BASIC LUMP SUM FEE (WGI) \$62,081.05 Subconsultants a) \$0.00 b) \$0.00 TOTAL LUMP SUM FEE ✓ \$62,081.05														
REIMBURSABLE EXPENSES														
1) Permit Fees \$0.00														
2) Reimbursables \$1,768.20														
a) \$0.00														
b) \$0.00														
TOTAL REIMBURSABLE EXPENSES ✓ \$1,768.20														
ADDITIONAL SERVICES \$0.00														
TOTAL MAXIMUM LIMITING FEE ✓ \$63,849.25														

NOTES:
 Fee Proposal pertains to roadway design modifications at both Old Marsh Road & Hood Road intersections.

✓ * 2.9792% Multiplier

3/24/2009 , Printed Date

MANHOUR SUMMARY

JOG ROAD & DONALD ROSS ROAD
FROM SOUTH OF HOOD ROAD TO 64th DRIVE NORTH

Manhour Estimate

WANTMAN GROUP, INC.
2835 VISTA PARKWAY, SUITE 100
WEST PALM BEACH, FL 33411
(561) 687-2228

Date: March 25, 2009
PBC No: 2003513
WGI No: 283348.00

A. ROADWAY PLANS

	Scale	Basis of Estimate	No. of Units/Sheets	Manhours/ Unit/Sheet	Total Manhours	Comments
ROADWAY PLANS						
1 Key Sheet	N/A	SHT	1	1	1	Commissioner, project limits, & sheet no. modifications
2 Typical Sections and Notes	10	LS	1	6	6	Eliminate Typical No. 1 & Revise Typical No. 4 (1 hr/EA); Revise Typical No. 2 & 3 (3 hr/EA); Revise Roundabout Detail No. 2 (1 hr)
3 Summary of Quantities	N/A	LS	1	4	4	Update all quantities requiring modification due to new roadway design - earthwork, pavement materials, drain. structures, sodding, etc. (1 sheet)
4 Summary of Pay Items	N/A	LS	1	2	2	Update earthwork and sodding tables (1 hr/EA sheet)
5 Plan & Plan/Profile Sheets	40	SHT	6	16	96	Plan/profile labeling modifications due to new alignment; profile modifications
6 Side Road Profiles	40	LOC	0	0	0	Not Required
7 Intersection Details	40	SHT	1	24	24	1 roundabout grading detail
8 Back of Sidewalk Profiles	40	SHT	0	0	0	Not Required
9 Miscellaneous Construction Details	N/A	LS	1	24	24	Modify curb return profiles (8 total); modify/eliminate driveway details (3 total); milling/resurfacing limits (plan view); Irrigation Sleeve Detail (2 hr)
10 Cross Sections	40	EA	30	1.5	48	Cross Sections from Sta. 88+00 to 92+00 will be eliminated (1/2 hr EA); X.S. from Sta. 93+00 to 122+00 (30 X.S.) will require modification
11 Cross Section Details (1/2 Sections)	40	EA	24	1.5	36	Modify 1/2 section details (Sta. 99+25 to Sta. 105+00) (24 X.S.)
12 Quantify Earthwork	N/A	LS	0	0	0	Included in Cross Sections
13 Process Brown & Phillips data	N/A	LS	0	0	0	Not Required
MISCELLANEOUS TASKS						
1 Quantities/Computation Books	N/A	LS	1	24	24	Update all impacted quantities - pavement materials, C/G, S/W, sodding, earthwork, drainage structures/ pipes, etc.; Comp Book updated (incl. revising exhibits);
2 Cost Estimates	N/A	EA	1	4	4	Revise/Update final estimate based off all quantity changes/modifications
3 Design Documentation and Data Collection	N/A	LS	1	2	2	Updated Design Documents
4 Prepare Miscellaneous Exhibits & Sketches	N/A	LS	1	52	52	Roundabout roll plot exhibits (4 separate submittals) & corresponding cost estimates; Additional roll plot submittals for PBC meetings w/ Old Marsh & Eastpointe
5 Field Reviews	N/A	EA	1	6	6	1 Field Review (incl. Old Marsh) (2 people x 3 hrs - incl. Minutes)
COORDINATION						
1 Coordination with PBC Engineering	N/A	LS	1	24	24	Coordination (2 roundabout coord. mtgs. w/ KF, OF, GJW, JDW; Conf Calls, Email Correspondence, Meeting minutes, etc) (16 hrs); 1 Design Phase Coord. Mtg. w/ PBC (2 people x 2 hrs); 1 Pre-Con Coord. Mtg. w/ PBC (2 people x 2 hrs)
2 Coordination with PBC ERM	N/A	LS	1	0	0	Not Required
4 Coordination with Utility Companies	N/A	LS	1	2	2	Coordination due to utility conflicts created by new roundabout and roadway layout
5 Coordination with Subconsultants	N/A	LS	1	0	0	Not Required

ROADWAY PHASE TOTAL

355

**JOG ROAD & DONALD ROSS ROAD
FROM SOUTH OF HOOD ROAD TO 64th DRIVE NORTH**

Manhour Estimate

WANTMAN GROUP, INC.
2835 VISTA PARKWAY, SUITE 100
WEST PALM BEACH, FL 33411
(561) 687-2220

Date: March 25, 2009
PBC No: 2003513
WGI No: 203348.00

B. DRAINAGE PLANS/DESIGN AND PERMITTING

	Scale	Basis of Estimate	No. of Units/Sheets	Manhours/ Unit/Sheet	Total Manhours	Comments
DRAINAGE ANALYSIS AND DESIGN						
1 Design of Roadway Ditches	N/A	LS	0	0	0	Not Required
2 Design of Storm Sewers	N/A	LS	1	33	33	Add approx. 2 new structures (@ roundabout) (@ 2 hrs EA = 4 hrs); Eliminate or relocate 18 more structures (@ 1/2 hr EA = 9 hrs); Revise & re-run Stormtabs (Basins 1, 2, & 3) (18 hrs); Spread modifications (4 hrs)
3 Design of Stormwater Detention/Retention Facilities	N/A	LS	0	0	0	Included in "Design of Storm Sewers"
4 Design of Exfiltration Trenches	N/A	LS	0	0	0	Not Required
5 Design of Special Drainage Systems/Features	N/A	LS	0	0	0	Not Required
6 Drainage Design Report/Documentation	N/A	LS	1	12	12	Recalculate Imp/Perv areas (Basins 1-3) (8 hrs); Update narrative & tables accordingly
7 Field Reviews	N/A	LS	0	0	0	Included in Roadway Plans
DRAINAGE PLANS						
1 Drainage Map	200	SHT	1	4	4	Adjust sub-basin areas and revise structure number callouts (Sta 100+00 to 122+00)
2 Drainage Structure Sheets	20	EA	22	1.5	33	Add approx. 2 new structures (@ roundabout); Eliminate or relocate (to new Sta.) structures (5 X.S.); Revise 15 X.S.
3 Summary of Drainage Structures	N/A	SHT	1	3	3	Update summary based off new roadway design
4 Stormwater Detention/Retention Facilities	40	SHT	0	0	0	Not Required
5 Stormwater Detention/Retention Facilities Cross Sections	10	EA	0	0	0	Not Required
6 Special Drainage Details	N/A	LS	1	1	1	Update MES table (2 structures eliminated)
PERMITTING						
1 SFWMD Permit Application & Coordination	N/A	LS	1	6	6	Revise permit application & submittal assembly
2 SFWMD - Water Use Permit	N/A	LS	0	0	0	
3 Northern Permit Application & Coordination	N/A	LS	0	0	0	
4 USACE Permit Application & Coordination	N/A	LS	0	0	0	
5 PBC ERM Permit Application & Coordination	N/A	LS	0	0	0	
6 Agency Meetings	N/A	LS	0	0	0	
7 Prepare Erosion Control Plan and NPDES NOI and NOT	N/A	LS	0	0	0	

DRAINAGE PLANS/DESIGN AND PERMITTING PHASE TOTAL

92

JOG ROAD & DONALD ROSS ROAD
FROM SOUTH OF HOOD ROAD TO 64th DRIVE NORTH

Manhour Estimate

WANTMAN GROUP, INC.
2035 VISTA PARKWAY, SUITE 100
WEST PALM BEACH, FL 33411
(561) 687-2220

Date: March 25, 2009
PBC No: 2003513
WGI No: 203368.00

C. SIGNING AND MARKING PLANS

	Scale	Basis of Estimate	No. of Units/Sheets	Manhours/ Unit/Sheet	Total Manhours	Comments
SIGNING AND MARKING PLANS						
1 Key Sheet	N/A	SHT	0	0	0	Commissioners
2 General Notes Sheet	N/A	SHT	0	0	0	Not Required
3 Tabulation of Quantities	N/A	SHT	1	4	4	Update quantity sheet per roundabout changes on Jog Road
4 Plan Sheets	20	SHT	3	8	24	Revise plan sheets accordingly
5 Signalized Intersection Details	20	SHT	0	0	0	Not Required
6 Quantities	N/A	LS	1	8	8	Update quantities per revised roadway design
7 Cost Estimates	N/A	LS	0	0	0	Included in Roadway Plans

SIGNING AND MARKING PLANS TOTAL 36

REIMBURSABLE EXPENSES

**JOG ROAD & DONALD ROSS ROAD
FROM SOUTH OF HOOD ROAD TO 64th DRIVE NORTH**

Reimbursable Expense Summary

WANTMAN GROUP, INC.
2035 VISTA PARKWAY, SUITE 100
WEST PALM BEACH, FL 33411
(561) 687-2220

Date: March 25, 2009
PBC No: 2003513
WGI No: 203368.00

COPIES (11"x17")					
AGENCY	SETS	SHEETS PER SET	TOTAL SHEETS	NUMBER OF SUBMITTALS	TOTAL COPIES
Palm Beach County- Roadway	5	155	775	2	1550
Palm Beach County- Traffic (S&PM Plans)	5	14	70	2	140
SFWMD - Permit Modification *	0	0	0	0	0
ERM (Palm Beach County)	0	0	0	0	0
Northern Palm Beach County Impr. District	0	0	0	0	0
Utility Coordination (Partial Plan Set)	0	0	0	0	0
* accounted for in previous SA					
TOTAL SHEETS					1690
PRICE PER SHEET					\$ 0.78
COPIES TOTAL COST					\$ 1,318.20

COPIES (8-1/2"x11")					
AGENCY	SETS	SHEETS PER SET	TOTAL SHEETS	NUMBER OF SUBMITTALS	TOTAL COPIES
Palm Beach County- Roadway	1	750	750	1	750
SFWMD - Permit Mod. (Drainage Document) **	3	250	750	1	750
** not accounted for in previous SA					
TOTAL SHEETS					1500
PRICE PER SHEET					\$ 0.30
COPIES TOTAL COST					\$ 450.00

REIMBURSABLE EXPENSE TOTAL		\$ 1,768.20
-----------------------------------	--	--------------------

**JOG ROAD & DONALD ROSS ROAD
FROM SOUTH OF HOOD ROAD TO 64th DRIVE NORTH**

Permit Expense Summary

**WANTMAN GROUP, INC.
2035 VISTA PARKWAY, SUITE 100
WEST PALM BEACH, FL 33411
(561) 687-2220**

**Date: March 25, 2009
PBC No: 2003513
WGI No: 203368.00**

PERMITS	
AGENCY	PERMIT MOD FEE
SOUTH FLORIDA WATER MANAGEMENT DISTRICT (SFWMD)	\$ -
UNITED STATES ARMY CORPS OF ENGINEERS (USACE)	\$ -
NORTHERN PALM BEACH COUNTY IMPROVEMENT DISTRICT (NPBCID)	\$ -
PERMIT MOD. FEES TOTAL	\$ -

EXHIBIT “B”

CERTIFICATION STATEMENT

Project: Jog Road / Donald Ross Road from Hood Road to 64th Drive North
Project No.: 2003513
CONSULTANT: Wantman Group, Inc.

TRUTH-IN-NEGOTIATION STATEMENT

By entering into this Agreement, the **CONSULTANT** certifies that the wage rates and costs used to determine the lump sum fees contained in herein are accurate, complete and current as of the date of this Agreement.

The said lump sum fees shall be adjusted to exclude any significant sums should the **COUNTY** determine that the lump sum fees were increased due to inaccurate, incomplete or non-current wage rates or due to inaccurate representations of fees paid to outside consultants.

The **COUNTY** shall exercise its right under this "Certificate" within one year following final payment.

PROHIBITION AGAINST CONTINGENT FEES STATEMENT

By entering into this Agreement the **CONSULTANT** warrants that they have not employed or retained any company or person other than a bonafide employee working solely for the **CONSULTANT** to solicit or secure this Agreement and that they have not paid or agreed to pay any person, company, corporation, individual or firm other than a bonafide employee working solely for the **CONSULTANT**, any fee, commission, percentage, gift or other consideration contingent upon or resulting from the award of making of this agreement.

PUBLIC ENTITY CRIMES STATEMENT

As provided in F.S. 287.132-133, by entering this Agreement or performing any work in furtherance hereof, the **CONSULTANT** certifies that it, its affiliates, suppliers, sub-contractors and consultants who will perform hereunder, have not been placed on the convicted vendor list maintained by the State of Florida Department of Management Services within the 36 months immediately preceding the date hereof. This notice is required by F.S. 287.133 (3) (a).

NON-DISCRIMINATION STATEMENT

The **CONSULTANT** warrants and represents that all of its employees are treated equally during employment without regard to race, color, religion, disability, sex, age, national origin, ancestry, marital status, sexual orientation, gender identity and expression.



Gary Williams, P.E., Project Mgr. / Sr. Vice President

CONFLICT OF INTEREST DISCLOSURE FORM

Project: Jog Road / Donald Ross Road from Hood Road to 64th Drive North
Project No.: 2003513

ENGINEER represents that it presently has no interest, either direct or indirect, which would or could conflict in any manner with the performance of services for the County, except as follows:

(Attach additional sheets as needed.)


ENGINEER further represents that no person having any interest shall be employed for said performance. By signing below, ENGINEER certifies that the information contained herein is true and correct and constitutes all current potential conflicts of interest which may influence or appear to influence ENGINEER'S judgment or quality of services being provided to the County.

ENGINEER shall promptly notify the COUNTY in writing by certified mail of all potential conflicts of interest that may arise in the future through any prospective business association, interest or other circumstance which may influence or appear to influence ENGINEER'S judgment or quality of services being provided to the County. Such written notification shall identify the prospective business association, interest or circumstance, the nature of work that ENGINEER may undertake and request an opinion of the COUNTY as to whether the association, interest or circumstance would, in the opinion of the COUNTY, constitute an unacceptable conflict of interest if entered into by the ENGINEER.

If, in the sole opinion of the COUNTY, the prospective business association, interest or circumstance of ENGINEER would constitute an unacceptable conflict of interest to the COUNTY, the COUNTY shall so state in the notification and the ENGINEER shall not enter into said association, interest or circumstance.

THIS DISCLOSURE is submitted by Gary Williams, P.E., as
(Name of Individual)
Project Mgr. / Sr. Vice President, of Wantman Group, Inc.
(Title/Position) (Firm Name of ENGINEER)

who hereby certifies that the information stated above is true and correct. Further, it is hereby acknowledged that any misrepresentation by the Consultant on this Disclosure is considered an unethical business practice and is grounds for sanctions against future County business with the Consultant.


(Signature)

4/6/09
(Date)

F:\ROADWAY\CCNA\2003\2003513\Project\Supp6\Disclosure Doc.doc

EXHIBIT “C”

Engineering & Public Works Roadway Production

04/01/2009

PARTICIPATION FOR MWBE/SBE CONSULTANTS **Supplement Number 6**

Project Name: Jog Rd./Donald Ross Rd. - Hood Rd. to 64th Dr.Project No.: 2003513Prime Consultant: Wantman Group, Inc.Prime Contact Person: David Wantman, P.E.Telephone No.: (561) 687-2220Resolution Date: 03/16/2004Res #: R2004-0428Supplement date: 04/01/2009Department: Engineering & Public Works

Name / Address / Telephone of Minority Sub-Consultant	Type / Description of Work Performed by Sub-Consultant	Contract Dollar Amount for Sub-Consultant				
		Black	Hispanic	Other	Women	White Male
	MWBE	0.00	0.00	0.00	0.00	
	SBE	0.00	0.00	0.00	0.00	0.00
Total MWBE		0.00	0.00	0.00	0.00	
%						
Total SBE		0.00	0.00	0.00	0.00	0.00
%						

Total Supplement Amount: 63,849.25

Client#: 5436

WANTGRO3

ACORD CERTIFICATE OF LIABILITY INSURANCEDATE (MM/DD/YYYY)
10/17/08

PRODUCER

Suncoast Insurance Associates
P.O. Box 22668
Tampa, FL 33622-2668
813 289-5200

THIS CERTIFICATE IS ISSUED AS A MATTER OF INFORMATION ONLY AND CONFERS NO RIGHTS UPON THE CERTIFICATE HOLDER. THIS CERTIFICATE DOES NOT AMEND, EXTEND OR ALTER THE COVERAGE AFFORDED BY THE POLICIES BELOW.

INSURED

Wantman Group, Inc.
2035 Vista Parkway Suite 100
West Palm Beach, FL 33411-2719

INSURERS AFFORDING COVERAGE

NAIC

INSURER A: Phoenix Insurance Company	25623
INSURER B: Travelers Indemnity Company	25658
INSURER C: Travelers Casualty and Surety Co	19038
INSURER D: XL Specialty Insurance Company	37885
INSURER E: Travelers Property Cas Co of America	25674

COVERAGES

THE POLICIES OF INSURANCE LISTED BELOW HAVE BEEN ISSUED TO THE INSURED NAMED ABOVE FOR THE POLICY PERIOD INDICATED. NOTWITHSTANDING ANY REQUIREMENT, TERM OR CONDITION OF ANY CONTRACT OR OTHER DOCUMENT WITH RESPECT TO WHICH THIS CERTIFICATE MAY BE ISSUED OR MAY PERTAIN, THE INSURANCE AFFORDED BY THE POLICIES DESCRIBED HEREIN IS SUBJECT TO ALL THE TERMS, EXCLUSIONS AND CONDITIONS OF SUCH POLICIES. AGGREGATE LIMITS SHOWN MAY HAVE BEEN REDUCED BY PAID CLAIMS.

INSURANCE	TYPE OF INSURANCE	POLICY NUMBER	POLICY EFFECTIVE DATE (MM/DD/YY)	POLICY EXPIRATION DATE (MM/DD/YY)	LIMITS
A	GENERAL LIABILITY <input checked="" type="checkbox"/> COMMERCIAL GENERAL LIABILITY <input type="checkbox"/> CLAIMS MADE <input checked="" type="checkbox"/> OCCUR GEN'L AGGREGATE LIMIT APPLIES PER: <input type="checkbox"/> POLICY <input type="checkbox"/> PROJECT <input type="checkbox"/> LOC	6606451L122	10/18/08	10/18/09	EACH OCCURRENCE \$1,000,000 DAMAGE TO RENTED PREMISES (Ea occurrence) \$300,000 MED EXP (Any one person) \$5,000 PERSONAL & ADV INJURY \$1,000,000 GENERAL AGGREGATE \$2,000,000 PRODUCTS - COM/POP AGG \$2,000,000
E	AUTOMOBILE LIABILITY <input checked="" type="checkbox"/> ANY AUTO <input type="checkbox"/> ALL OWNED AUTOS <input type="checkbox"/> SCHEDULED AUTOS <input checked="" type="checkbox"/> HIRED AUTOS <input checked="" type="checkbox"/> NON-OWNED AUTOS GARAGE LIABILITY <input type="checkbox"/> ANY AUTO	BA5290L220	10/10/08	10/10/09	COMBINED SINGLE LIMIT (Ea accident) \$1,000,000 BODILY INJURY (Per person) \$ BODILY INJURY (Per accident) \$ PROPERTY DAMAGE (Per accident) \$ AUTO ONLY - EA ACCIDENT \$ OTHER THAN AUTO ONLY: EA ACC \$ AGG \$
B	EXCESS/UMBRELLA LIABILITY <input checked="" type="checkbox"/> OCCUR <input type="checkbox"/> CLAIMS MADE <input type="checkbox"/> DEDUCTIBLE <input checked="" type="checkbox"/> RETENTION \$ 10000	CUP9344Y599	10/18/08	10/18/09	EACH OCCURRENCE \$5,000,000 AGGREGATE \$5,000,000 \$ \$ \$
C	WORKERS COMPENSATION AND EMPLOYERS' LIABILITY ANY PROPRIETOR/PARTNER/EXECUTIVE OFFICER/MEMBER EXCLUDED? If yes, describe under SPECIAL PROVISIONS below	UB7081Y566	09/18/08	09/18/09	<input checked="" type="checkbox"/> WC STATU-TORY LIMITS <input type="checkbox"/> OTHER E.L. EACH ACCIDENT \$1,000,000 E.L. DISEASE - EA EMPLOYEE \$1,000,000 E.L. DISEASE - POLICY LIMIT \$1,000,000
D	OTHER Professional Liability	DPR9613493	07/01/08	07/01/09	\$1,000,000 per claim \$2,000,000 annl aggr.

DESCRIPTION OF OPERATIONS / LOCATIONS / VEHICLES / EXCLUSIONS ADDED BY ENDORSEMENT / SPECIAL PROVISIONS

Professional Liability is written on a claims made and reported basis.

For all Projects with Palm Beach County

Professional Liability Retro Date 7/1/1991

Professional Liability Deductible \$50,000.00

(See Attached Descriptions)

CERTIFICATE HOLDER

Palm Beach County c/o Department
of Engineering & Public Works
PO Box 21229
West Palm Beach, FL 33416-1229

CANCELLATION

SHOULD ANY OF THE ABOVE DESCRIBED POLICIES BE CANCELLED BEFORE THE EXPIRATION DATE THEREOF, THE ISSUING INSURER WILL ENDEAVOR TO MAIL 30 DAYS WRITTEN NOTICE TO THE CERTIFICATE HOLDER NAMED TO THE LEFT, BUT FAILURE TO DO SO SHALL IMPOSE NO OBLIGATION OR LIABILITY OF ANY KIND UPON THE INSURER, ITS AGENTS OR REPRESENTATIVES.

AUTHORIZED REPRESENTATIVE



IMPORTANT

If the certificate holder is an ADDITIONAL INSURED, the policy(ies) must be endorsed. A statement on this certificate does not confer rights to the certificate holder in lieu of such endorsement(s).

If SUBROGATION IS WAIVED, subject to the terms and conditions of the policy, certain policies may require an endorsement. A statement on this certificate does not confer rights to the certificate holder in lieu of such endorsement(s).

DISCLAIMER

The Certificate of Insurance on the reverse side of this form does not constitute a contract between the issuing insurer(s), authorized representative or producer, and the certificate holder, nor does it affirmatively or negatively amend, extend or alter the coverage afforded by the policies listed thereon.

DESCRIPTIONS (Continued from Page 1)

Palm Beach County, Board of County Commissioners, a Political Subdivision of the State of Florida, its Officers, Employees and Agents are included " additional insured " with respects to the General Liability and Auto Liability only. Waiver of Subrogation in favor of the additional insured applies to the General Liability and Auto Liability policies.

Project Schedule

JOG ROAD / DONALD ROSS ROAD
PBC PROJECT NO. 2003513

Task Name	Start	Finish	2009																					
			a	Jun	Jul	u	e	Oct	o	e	Jan	e	Mar	Apr	a	Jun	Jul	u	e	Oct	o	e		
1 FINALIZATION OF PLANS																								
2 Final Plan Submittal	Mon 6/16/08	Mon 6/16/08	★																					
3 Post-Final Submittal (Trunkline Ext. east of 64th Dr. - Partial Set)	Fri 7/18/08	Fri 7/18/08		★																				
4 Submit Supplemental Agreement No. 5	Tue 9/2/08	Thu 12/11/08																						
5 Post Design Services (Ongoing) (Const. NTP - Oct 8th)	Wed 10/8/08	Thu 11/12/09																						
6 Approved Supplemental Agreement No. 5	Fri 12/12/08	Fri 12/12/08								★														
7 Approved Supplemental Agreement No. 6 (Verbal)	Thu 3/26/09	Thu 3/26/09											★											
8 Final Plan Production (SA #6)	Thu 3/26/09	Fri 4/17/09											◆											
9 QA/QC Final Plan Submittal Package (SA #6)	Mon 4/20/09	Fri 4/24/09											◆											
10 Incorporate QA/QC Redlines (SA #6)	Mon 4/27/09	Thu 4/30/09											◆											
11 Final Roadway (and S/PM) Submittal (SA #6)	Fri 5/1/09	Fri 5/1/09											★											
12 Submit Final Plans to SFWMD (Permit Mod.)	Fri 5/15/09	Fri 5/15/09											★											
13 SFWMD Permit Mod. Review	Mon 5/18/09	Fri 6/26/09												◆										
14 SFWMD Permit Issued	Mon 6/29/09	Mon 6/29/09																						
15																								
16																								