

ADD ON

Agenda Item #: 5A-8

**PALM BEACH COUNTY
BOARD OF COUNTY COMMISSIONERS
AGENDA ITEM SUMMARY**

Meeting Date: 1/24/2012 ☐ Consent ☒ Regular
 ☐ Workshop ☐ Public Hearing

Department:
Submitted By: County Administration

I. EXECUTIVE BRIEF

Motion and Title: Staff recommends motion to: Receive and file proof of publication of the advertisement of the adopted Ordinance reflecting new commission districts legal boundaries as required by the Constitution of the United States, Constitution of the State of Florida, Florida Statutes and the Federal Voting Rights Act.

Summary: On December 20, 2011, the Board of County Commissioners adopted new commission boundaries based on 2010 census. Florida Statute 124.02 require a certified copy of the Ordinance approving revised commission districts, including their legal descriptions, be published once a week for two consecutive weeks in a newspaper published in Palm Beach County. The required publications were advertised on December 31, 2011 and January 7, 2012. In addition, Florida Statute 124.03 require the Clerk of Courts of Palm Beach County to submit to the Department of State a certified copy of the minutes of the Board acknowledging the required advertisement of the adopted Ordinance reflecting the description of new commission districts. (Countywide) (L.B.)


Background: Chapter 124, Florida Statue requires County Commissioners from time to time, to amend the boundaries of Commission Districts to maintain them as nearly equal in proportion to population as possible; provided changes made in the boundary of Commission Districts, pursuant to Statue, shall be made only in odd-number years. On May 5, 2011 the BCC approved the following criteria to be applied when redrawing commission districts: 1) maximum of a 10% variance from the ideal population among districts 2) adhere to Section 2 of the Voting Rights Acts of 1965, as amended and interpreted through case law 3) follow major natural and man-made boundaries 4) maintain integrity of communities of interest, including municipal boundaries, 5) insure compactness, 6) contiguity of districts and 7) preserve the core of the existing voter's districts. The BCC approved the seven criteria listed above but also instructed staff to be mindful of Amendments 5&6 approved by the voters in 2010 that prohibited redistricting plans from being drawn to favor or disfavor an incumbent or a political party. In an effort to encourage public participation public input was accepted relating to the redistricting process at several Board meetings, a countywide meeting at Vista Center in July, 2011, a redistricting website was created and maintained www.pbcgov.com/redistricting, and verbal and written communications was accepted by staff. This information was considered throughout the redistricting process. On November 1, 2011 the BCC considered four (4) options that reflected reconfiguration of district boundaries based on 2010 census data. The BCC selected option 4 with a modification to be further considered at the December 6, 2011 Board meeting. On December 20, 2011 the BCC approved Option 4 with modifications that included placing Phil Foster Park in District 7 and the west portion of Peanut Island in District 7 and the east portion remaining in District 1.

Attachments:

- A. Proof of Publication
- B. Legal Description

Recommended by: 
Deputy County Administrator

1/23/12
Date

Approved By: 
County Administrator

1/24/12
Date

II. FISCAL IMPACT ANALYSIS

A. Five Year Summary of Fiscal Impact:

| Fiscal Years | 2012 | 2013 | 2014 | 2015 | 2016 |
|----------------------|----------------|--------------|--------------|--------------|--------------|
| Capital Expenditures | _____ | _____ | _____ | _____ | _____ |
| Operating Costs | <u>\$4,410</u> | _____ | _____ | _____ | _____ |
| External Revenues | _____ | _____ | _____ | _____ | _____ |
| Program Income | _____ | _____ | _____ | _____ | _____ |
| In-Kind Match | <u>\$4,410</u> | _____ | _____ | _____ | _____ |
| NET FISCAL IMPACT | <u>=====</u> | <u>=====</u> | <u>=====</u> | <u>=====</u> | <u>=====</u> |

ADDITIONAL FTE

POSITIONS (Cumulative) N/A _____

Is Item Included In Current Budget? Yes X No _____

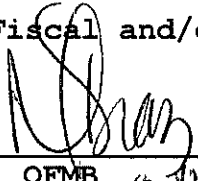

Budget Account No. Fund 0001 Agency 760 Org. 7601 Object 4945
Reporting Category _____

A. Recommended Sources of Funds/Summary of Fiscal Impact:


C. Department Fiscal Review: _____

III. REVIEW COMMENTS

A. OFMB Fiscal and/or Contract Administration Comments:

| | |
|---|---|
| <p style="text-align: center;">  _____ OFMB <i>11/23/12</i> </p> | <p style="text-align: center;">  _____ Contract Dev. and Control <i>11/23/12</i> <i>1-23-12 Buchecker</i> </p> |
|---|---|

B. Legal Sufficiency:



 Assistant County Attorney

C. Other Department Review:

 Department Director

This summary is not to be used as a basis for payment.

THE PALM BEACH POST
Published Daily and Sunday
West Palm Beach, Palm Beach County, Florida

PROOF OF PUBLICATION

STATE OF FLORIDA
COUNTY OF PALM BEACH

Before the undersigned authority personally appeared **Ellen Sanita**, who on oath says that she is **Call Center Revenue Manager** of The Palm Beach Post, a daily and Sunday newspaper, published at West Palm Beach in Palm Beach County, Florida; that the attached copy of advertising for a **Notice** in the matter **Ordinance 2011-041** was published in said newspaper in the issues of **January 7, 2012**. Affiant further says that the said The Post is a newspaper published at West Palm Beach, in said Palm Beach County, Florida, and that the said newspaper has heretofore been continuously published in said Palm Beach County, Florida, daily and Sunday and has been entered as second class mail matter at the post office in West Palm Beach, in said Palm Beach County, Florida, for a period of one year next preceding the first publication of the attached copy of advertisement; and affiant further says that she/he has neither paid nor promised any person, firm or corporation any discount rebate, commission or refund for the purpose of securing this advertisement for publication in the said newspaper. Also published in Martin and St. Lucie Counties.

(Signature)

Sworn to and subscribed before 9th day of January, A.D. 2012.
Who is personally known to me.

(Signature)

NOTARY PUBLIC-STATE OF FLORIDA
Karen M. McLinton
Commission #DD832672
Expires: NOV. 15, 2012
BONDED THRU ATLANTIC BONDING CO., INC.

NO. 645

PALM BEACH
BOARD OF COUNTY
NOTICE OF CHANGE IN COMM

PLEASE TAKE NOTICE that on December 20, 2011, during a public hearing session, the Board of
outlines in Ordinance No. 2011-041 and published as follows in its entirety along with legal descr
PUBLISH THE ATTACHED CERTIFIED ORDINANCE 2011-041 AND LEGAL DESC

ORDINANCE N

AN ORDINANCE OF THE BOARD OF COUNTY COMMISSIONERS OF PAL
COUNTY COMMISSION DISTRICTS; PROVIDING FOR PUBLICATION; PROV
PROVIDING FOR SEVERABILITY; PROVIDING FOR INCLUSION IN THE CODE

WHEREAS, Article VIII, Section 1(e), of the Florida Constitution requires that, other ec
accordingly; and

WHEREAS, the 2010 census has been completed and the population information has be

WHEREAS, the Board of County Commissioners, in accordance with the Constitution of th
Rights Act, seeks to revise its seven commission districts.

NOW, THEREFORE, BE IT ORDAINED BY THE BOARD OF COUNTY COMMISSIONERS OF PALM BEAC

SECTION 1. District Boundaries

The boundaries of the seven county commission districts are hereby changed to conform

SECTION 2. Publication

Pursuant to §124.02, Florida Statutes, a certified copy of this Ordinance, including an accurate de
weeks in a newspaper published in Palm Beach County; and proof of such publication shall be ent

SECTION 3. Minutes

Pursuant to §124.03, Florida Statutes, the Clerk of the Board of County Commissioners shall fi
Commissioners meeting reflecting the description of the boundaries of the districts as set forth in thi

SECTION 4. Repeal of Laws in Conflict

All local laws and ordinances in conflict with any of the provisions of this Ordinance are hereby re

SECTION 5. Severability

If any section, paragraph, sentence, clause, phrase, or word of this Ordinance is for any reason he
of this Ordinance.

SECTION 6. Inclusion in the Code of Laws and Ordinances

The provisions of this Ordinance shall become and be made a part of the Code of Laws and O
referred to accomplish such, and the word "ordinance" may be changed to "section," "article,"

SECTION 7. Effective Date

The provisions of this Ordinance shall become effective upon filing with the Department of State.

APPROVED AND ADOPTED By the Board of County Commissioners of Palm Beach County, Florida

SHARON R. BOCK, CLERK & COMPTROLLER PALM BEACH COUNTY, FLORIDA, BY ITS
BOARD OF COUNTY COMMISSIONERS

By *(Signature)* Deputy Clerk By *(Signature)* Chair, Shelley Yana

APPROVED AS TO FORM
AND LEGAL SUFFICIENCY

By *(Signature)*
County Attorney

EFFECTIVE DATE: Filed with the Department of State on the ____ day of ____

PALM BEACH COUNTY BOARD OF COUN
GENERAL DESCRIPTION OF PR
DECEMBER

THE BOUNDARIES OF THE DISTRICTS OF THE PALM BEACH COUNTY BO

1. THE BOUNDARIES CORRESPOND TO THE CENTERLINE OF THE ROA
SEPARATES THE DISTRICTS UNLESS NOTED OTHERWISE.

2. CORPORATE LIMITS ARE THOSE IN EFFECT NOVEMBER 1, 2011.

3. THE BOUNDARIES OF ROADS AND CANALS ARE EXTENDED TO REAC

DISTRICT 1: BEGIN AT THE INTERSECTION OF THE NORTHEASTERN MOST POINT OF THE CO
THENCE SOUTHERLY ALONG THE WATERS EDGE OF THE ATLANTIC OCEAN TO WORTH AVENUE
SHORELINE OF THE INTRACOASTAL WATERWAY; THENCE SOUTHERLY ALONG THE EASTERLY S
INTRACOASTAL WATERWAY; THENCE NORTHERLY ALONG THE INTRACOASTAL WATERWAY TH
SIDE OF (AT THE CENTER) THE BIG BLUE HERON BOULEVARD BRIDGE OVER THE INTRACOAS
THE CENTER) OF THE BIG BLUE HERON BOULEVARD BRIDGE TO THE INTRACOASTAL WATER
THROUGH THE CENTER OF THE LITTLE BLUE HERON BOULEVARD BRIDGE AND ALONG THE E
WESTERLY ALONG SILVER BEACH ROAD TO U.S. 1 (FEDERAL HIGHWAY); THENCE NORTHERLY
WESTERLY ALONG GREENBRIAR DRIVE TO 9TH STREET; THENCE SOUTHERLY ALONG 9TH S
LINE OF CITY SQUARE TO 10TH STREET; THENCE SOUTHERLY ALONG 10TH STREET TO PARK A
ALONG OLD DIXIE HIGHWAY TO WATER TOWER ROAD; THENCE WESTERLY ALONG WATER
NORTHLAKE BOULEVARD; THENCE WESTERLY ALONG NORTHLAKE BOULEVARD TO THE C-17 C
TO CONSUMER STREET; THENCE WESTERLY ALONG SAID CANAL TO INTERSTATE 95; THENCE
ALONG THE BEEHIVE HIGHWAY (SR 710) TO THE EAST LINE OF RANGE 41 EAST; THENCE
WESTERLY ALONG NORTHLAKE BOULEVARD TO GRAPEVIEW BOULEVARD; THENCE NORTHER
LANE NORTH TO SEMINOLE PRATWHITNEY ROAD; THENCE SOUTHERLY ALONG SEMINOLE
RANGE 40 EAST; THENCE WESTERLY ALONG THE QUARTER SECTION LINE OF SECTIONS 13
40 EAST; THENCE SOUTHERLY ALONG SAID EAST SECTION LINE TO THE SOUTHEAST CORN
THE SOUTHWEST CORNER OF SAID SECTION 16; THENCE NORTHERLY ALONG THE WEST L
WESTERLY ALONG THE QUARTER SECTION LINE OF SECTIONS 17 AND 18, TOWNSHIP 42 SO
ALONG THE WEST LINE OF SECTIONS 18, 19, 30 AND 31, TOWNSHIP 42 SOUTH, RANGE 4
OF RANGE 37 EAST; THENCE NORTHERLY ALONG THE EAST LINE OF RANGE 37 EAST TO TH
EASTERLY ALONG SAID NORTHERN CORPORATE LIMITS OF PALM BEACH COUNTY TO THE W

DISTRICT 2: BEGIN AT THE INTERSECTION OF INTERSTATE 95 AND OKEECHOBEE BOULEVARD
THENCE NORTHEASTERLY ALONG THE STUB CANAL TO CHARLES STREET; THENCE EASTERLY
PARKER AVENUE; THENCE NORTHERLY ALONG PARKER AVENUE TO PARK PLACE; THENCE E
BARCELONA ROAD; THENCE EASTERLY ALONG BARCELONA ROAD TO THE INTRACOASTAL
BEACH CANAL; THENCE WESTERLY ALONG THE WEST PALM BEACH CANAL TO INTERSTATE 95
CARAMBOLA ROAD TO FLORIDA MANGO ROAD; THENCE SOUTHERLY ALONG FLORIDA MAI
MILITARY TRAIL; THENCE SOUTHERLY ALONG MILITARY TRAIL TO THE I-14 CANAL; THENCE V
ROAD TO LANTANA ROAD; THENCE WESTERLY ALONG LANTANA ROAD TO THE WEST LINE
OF FOUNTAINS SOUTH GOLF COURSE TO THE I-14 CANAL; THENCE WESTERLY ALONG THE
I-10 CANAL; THENCE WESTERLY ALONG THE I-10 CANAL TO WONG ROAD; THENCE NORT
BENVOIST FARMS ROAD; THENCE NORTHERLY ALONG BENVOIST FARMS ROAD TO SOUTHERN
WAY; THENCE NORTHERLY ALONG SANSBOURN'S WAY TO OKEECHOBEE BOULEVARD; THEN K
43 SOUTH, RANGE 42 EAST; THENCE NORTHERLY ALONG THE WEST LINES OF SECTIONS 19
19M CANAL; THENCE EASTERLY ALONG THE WEST PALM BEACH WATER SUPPLY (PMP) CANA
THENCE EASTERLY ALONG ROEBUCK ROAD TO HAVENHILL ROAD; THENCE SOUTHERLY ALO
BOULEVARD (SR 80) TO MILITARY TRAIL; THENCE NORTHERLY ALONG MILITARY TRAIL TO BE
NORTHERLY ALONG CONGRESS AVENUE TO OKEECHOBEE BOULEVARD; THENCE EASTERLY

DISTRICT 3: BEGIN AT THE INTERSECTION OF THE WEST PALM BEACH CANAL AND THE IN
AVENUE IN THE TOWN OF LAKE WORTH; THENCE WESTERLY ALONG LAKE AVENUE TO SC
SOUTH; THENCE WESTERLY ALONG 2ND AVENUE SOUTH TO SOUTH LAKESIDE DRIVE; THEN
ALONG 5TH AVENUE SOUTH TO SOUTH LAKESIDE DRIVE; THENCE SOUTHERLY ALONG SOL

THE PALM BEACH POST
Published Daily and Sunday
West Palm Beach, Palm Beach County, Florida

PROOF OF PUBLICATION

STATE OF FLORIDA
COUNTY OF PALM BEACH

Before the undersigned authority personally appeared **Ellen Sanita**, who on oath says that she is **Call Center Revenue Manager** of The Palm Beach Post, a daily and Sunday newspaper, published at West Palm Beach in Palm Beach County, Florida; that the attached copy of advertising for a **Notice** in the matter **Ordinance 2011-041** was published in said newspaper in the issues of **December 31, 2011**. Affiant further says that the said The Post is a newspaper published at West Palm Beach, in said Palm Beach County, Florida, and that the said newspaper has heretofore been continuously published in said Palm Beach County, Florida, daily and Sunday and has been entered as second class mail matter at the post office in West Palm Beach, in said Palm Beach County, Florida, for a period of one year next preceding the first publication of the attached copy of advertisement; and affiant further says that she/he has neither paid nor promised any person, firm or corporation any discount rebate, commission or refund for the purpose of securing this advertisement for publication in the said newspaper. Also published in Martin and St. Lucie Counties.

(Signature)

Sworn to and subscribed before 3rd day of January, A.D. 2012.
Who is personally known to me.

(Signature)

NOTARY PUBLIC-STATE OF FLORIDA
Karen M. McLinton
Commission #DD832672
Expires: NOV. 15, 2012
BONDED THRU ATLANTIC BONDING CO., INC.

NO. 644;

PALM BEACH COUNTY
BOARD OF COUNTY COMMISSIONERS
NOTICE OF CHANGE IN COMMISSION DISTRICTS

PLEASE TAKE NOTICE that on December 20, 2011, during a public hearing session, the Board of County Commissioners of Palm Beach County, Florida, adopted Ordinance No. 2011-041 and published as follows in its entirety along with legal description of the boundaries of the districts as set forth in this Ordinance.

ORDINANCE NO.

AN ORDINANCE OF THE BOARD OF COUNTY COMMISSIONERS OF PALM BEACH COUNTY, FLORIDA, PROVIDING FOR PUBLICATION; PROVIDING FOR SEVERABILITY; PROVIDING FOR INCLUSION IN THE CODE OF ORDINANCES; AND PROVIDING FOR THE EFFECTIVE DATE OF THIS ORDINANCE.

WHEREAS, Article VIII, Section 1(e), of the Florida Constitution requires that, after each general election, the Board of County Commissioners of each county shall, by resolution, determine the boundaries of the districts of the county; and

WHEREAS, the 2010 census has been completed and the population information has been received by the Board of County Commissioners; and

WHEREAS, the Board of County Commissioners, in accordance with the Constitution of the United States and the Florida Constitution, has determined that the boundaries of the districts of the county should be changed to conform to the 2010 census data; and

NOW, THEREFORE, BE IT ORDAINED BY THE BOARD OF COUNTY COMMISSIONERS OF PALM BEACH COUNTY, FLORIDA, THAT:

SECTION 1. District Boundaries.

The boundaries of the seven county commission districts are hereby changed to conform to the boundaries set forth in the attached map.

SECTION 2. Publication.

Pursuant to § 124.02, Florida Statutes, a certified copy of this Ordinance, including an accurate description of the boundaries of the districts as set forth in this Ordinance, shall be published in a newspaper published in Palm Beach County, and proof of such publication shall be entered in the minutes of the Board of County Commissioners.

SECTION 3. Minutes.

Pursuant to § 124.03, Florida Statutes, the Clerk of the Board of County Commissioners shall forthwith enter in the minutes of the Board of County Commissioners the description of the boundaries of the districts as set forth in this Ordinance.

SECTION 4. Repeal of Laws in Conflict.

All local laws and ordinances in conflict with any of the provisions of this Ordinance are hereby repealed.

SECTION 5. Severability.

If any section, paragraph, sentence, clause, phrase, or word of this Ordinance is for any reason held to be invalid, the remainder of this Ordinance shall nevertheless remain in full force and effect.

SECTION 6. Inclusion in the Code of Laws and Ordinances.

The provisions of this Ordinance shall become and be made a part of the Code of Laws and Ordinances of Palm Beach County, Florida, and the word "ordinance" may be changed to "section," "article," or "chapter" as may be appropriate.

SECTION 7. Effective Date.

This Ordinance shall become effective upon filing with the Department of State.

APPROVED AND ADOPTED by the Board of County Commissioners of Palm Beach County, Florida, on this _____ day of _____, 2011.

SHARON R. DOCK, CLERK & COMPTROLLER, PALM BEACH COUNTY, FLORIDA, BY ITS BOARD OF COUNTY COMMISSIONERS

By *(Signature)* Deputy Clerk, By *(Signature)* Chair, Board of County Commissioners

APPROVED AS TO FORM AND LEGAL SUFFICIENCY

By *(Signature)* County Attorney

EFFECTIVE DATE: Filed with the Department of State on the _____ day of _____, 2012.

PALM BEACH COUNTY BOARD OF COUNTY COMMISSIONERS

GENERAL DESCRIPTION OF PROPOSED CHANGES TO DISTRICT BOUNDARIES

DECEMBER 21, 2011

THE BOUNDARIES OF THE DISTRICTS OF THE PALM BEACH COUNTY BOARD OF COUNTY COMMISSIONERS ARE HEREBY CHANGED TO CONFORM TO THE BOUNDARIES SET FORTH IN THE ATTACHED MAP.

1. THE BOUNDARIES CORRESPOND TO THE CENTERLINE OF THE ROADWAY SEPARATES THE DISTRICTS UNLESS NOTED OTHERWISE.

2. CORPORATE LIMITS ARE THOSE IN EFFECT NOVEMBER 1, 2011.

3. THE BOUNDARIES OF ROADS AND CANALS ARE EXTENDED TO REACH THE CORNER OF THE DISTRICTS UNLESS NOTED OTHERWISE.

DISTRICT 1: BEGIN AT THE INTERSECTION OF THE NORTHEASTERN MOST POINT OF THE CORPORATE LIMITS OF PALM BEACH COUNTY AND THE ATLANTIC OCEAN; THENCE SOUTHERLY ALONG THE ATLANTIC OCEAN TO NORTH AVENUE; THENCE SOUTHERLY ALONG THE ATLANTIC OCEAN TO THE EASTERN SHORE OF THE INTRACASTAL WATERWAY; THENCE SOUTHERLY ALONG THE EASTERN SHORE OF THE INTRACASTAL WATERWAY TO THE BIG BLUE HERON BOULEVARD BRIDGE OVER THE INTRACASTAL WATERWAY; THENCE SOUTHERLY ALONG THE BIG BLUE HERON BOULEVARD BRIDGE TO THE INTRACASTAL WATERWAY; THENCE SOUTHERLY ALONG THE INTRACASTAL WATERWAY TO THE LITTLE BLUE HERON BOULEVARD BRIDGE; THENCE SOUTHERLY ALONG THE LITTLE BLUE HERON BOULEVARD BRIDGE TO THE INTRACASTAL WATERWAY; THENCE SOUTHERLY ALONG THE INTRACASTAL WATERWAY TO THE SILVER BEACH ROAD TO U.S. 1 FEDERAL HIGHWAY; THENCE SOUTHERLY ALONG SILVER BEACH ROAD TO U.S. 1 FEDERAL HIGHWAY; THENCE SOUTHERLY ALONG U.S. 1 FEDERAL HIGHWAY TO 10TH STREET; THENCE SOUTHERLY ALONG 10TH STREET TO PARK AVENUE; THENCE SOUTHERLY ALONG PARK AVENUE TO WATER TOWER ROAD; THENCE SOUTHERLY ALONG WATER TOWER ROAD TO CONSUMER STREET; THENCE SOUTHERLY ALONG CONSUMER STREET TO THE C-17 CANAL; THENCE SOUTHERLY ALONG THE C-17 CANAL TO THE C-14 CANAL; THENCE SOUTHERLY ALONG THE C-14 CANAL TO THE C-11 CANAL; THENCE SOUTHERLY ALONG THE C-11 CANAL TO THE C-8 CANAL; THENCE SOUTHERLY ALONG THE C-8 CANAL TO THE C-5 CANAL; THENCE SOUTHERLY ALONG THE C-5 CANAL TO THE C-2 CANAL; THENCE SOUTHERLY ALONG THE C-2 CANAL TO THE C-1 CANAL; THENCE SOUTHERLY ALONG THE C-1 CANAL TO THE C-0 CANAL; THENCE SOUTHERLY ALONG THE C-0 CANAL TO THE C-1 CANAL; THENCE SOUTHERLY ALONG THE C-1 CANAL TO THE C-2 CANAL; THENCE SOUTHERLY ALONG THE C-2 CANAL TO THE C-3 CANAL; THENCE SOUTHERLY ALONG THE C-3 CANAL TO THE C-4 CANAL; THENCE SOUTHERLY ALONG THE C-4 CANAL TO THE C-5 CANAL; THENCE SOUTHERLY ALONG THE C-5 CANAL TO THE C-6 CANAL; THENCE SOUTHERLY ALONG THE C-6 CANAL TO THE C-7 CANAL; THENCE SOUTHERLY ALONG THE C-7 CANAL TO THE C-8 CANAL; THENCE SOUTHERLY ALONG THE C-8 CANAL TO THE C-9 CANAL; THENCE SOUTHERLY ALONG THE C-9 CANAL TO THE C-10 CANAL; THENCE SOUTHERLY ALONG THE C-10 CANAL TO THE C-11 CANAL; THENCE SOUTHERLY ALONG THE C-11 CANAL TO THE C-12 CANAL; THENCE SOUTHERLY ALONG THE C-12 CANAL TO THE C-13 CANAL; THENCE SOUTHERLY ALONG THE C-13 CANAL TO THE C-14 CANAL; THENCE SOUTHERLY ALONG THE C-14 CANAL TO THE C-15 CANAL; THENCE SOUTHERLY ALONG THE C-15 CANAL TO THE C-16 CANAL; THENCE SOUTHERLY ALONG THE C-16 CANAL TO THE C-17 CANAL; THENCE SOUTHERLY ALONG THE C-17 CANAL TO THE C-18 CANAL; THENCE SOUTHERLY ALONG THE C-18 CANAL TO THE C-19 CANAL; THENCE SOUTHERLY ALONG THE C-19 CANAL TO THE C-20 CANAL; THENCE SOUTHERLY ALONG THE C-20 CANAL TO THE C-21 CANAL; THENCE SOUTHERLY ALONG THE C-21 CANAL TO THE C-22 CANAL; THENCE SOUTHERLY ALONG THE C-22 CANAL TO THE C-23 CANAL; THENCE SOUTHERLY ALONG THE C-23 CANAL TO THE C-24 CANAL; THENCE SOUTHERLY ALONG THE C-24 CANAL TO THE C-25 CANAL; THENCE SOUTHERLY ALONG THE C-25 CANAL TO THE C-26 CANAL; THENCE SOUTHERLY ALONG THE C-26 CANAL TO THE C-27 CANAL; THENCE SOUTHERLY ALONG THE C-27 CANAL TO THE C-28 CANAL; THENCE SOUTHERLY ALONG THE C-28 CANAL TO THE C-29 CANAL; THENCE SOUTHERLY ALONG THE C-29 CANAL TO THE C-30 CANAL; THENCE SOUTHERLY ALONG THE C-30 CANAL TO THE C-31 CANAL; THENCE SOUTHERLY ALONG THE C-31 CANAL TO THE C-32 CANAL; THENCE SOUTHERLY ALONG THE C-32 CANAL TO THE C-33 CANAL; THENCE SOUTHERLY ALONG THE C-33 CANAL TO THE C-34 CANAL; THENCE SOUTHERLY ALONG THE C-34 CANAL TO THE C-35 CANAL; THENCE SOUTHERLY ALONG THE C-35 CANAL TO THE C-36 CANAL; THENCE SOUTHERLY ALONG THE C-36 CANAL TO THE C-37 CANAL; THENCE SOUTHERLY ALONG THE C-37 CANAL TO THE C-38 CANAL; THENCE SOUTHERLY ALONG THE C-38 CANAL TO THE C-39 CANAL; THENCE SOUTHERLY ALONG THE C-39 CANAL TO THE C-40 CANAL; THENCE SOUTHERLY ALONG THE C-40 CANAL TO THE C-41 CANAL; THENCE SOUTHERLY ALONG THE C-41 CANAL TO THE C-42 CANAL; THENCE SOUTHERLY ALONG THE C-42 CANAL TO THE C-43 CANAL; THENCE SOUTHERLY ALONG THE C-43 CANAL TO THE C-44 CANAL; THENCE SOUTHERLY ALONG THE C-44 CANAL TO THE C-45 CANAL; THENCE SOUTHERLY ALONG THE C-45 CANAL TO THE C-46 CANAL; THENCE SOUTHERLY ALONG THE C-46 CANAL TO THE C-47 CANAL; THENCE SOUTHERLY ALONG THE C-47 CANAL TO THE C-48 CANAL; THENCE SOUTHERLY ALONG THE C-48 CANAL TO THE C-49 CANAL; THENCE SOUTHERLY ALONG THE C-49 CANAL TO THE C-50 CANAL; THENCE SOUTHERLY ALONG THE C-50 CANAL TO THE C-51 CANAL; THENCE SOUTHERLY ALONG THE C-51 CANAL TO THE C-52 CANAL; THENCE SOUTHERLY ALONG THE C-52 CANAL TO THE C-53 CANAL; THENCE SOUTHERLY ALONG THE C-53 CANAL TO THE C-54 CANAL; THENCE SOUTHERLY ALONG THE C-54 CANAL TO THE C-55 CANAL; THENCE SOUTHERLY ALONG THE C-55 CANAL TO THE C-56 CANAL; THENCE SOUTHERLY ALONG THE C-56 CANAL TO THE C-57 CANAL; THENCE SOUTHERLY ALONG THE C-57 CANAL TO THE C-58 CANAL; THENCE SOUTHERLY ALONG THE C-58 CANAL TO THE C-59 CANAL; THENCE SOUTHERLY ALONG THE C-59 CANAL TO THE C-60 CANAL; THENCE SOUTHERLY ALONG THE C-60 CANAL TO THE C-61 CANAL; THENCE SOUTHERLY ALONG THE C-61 CANAL TO THE C-62 CANAL; THENCE SOUTHERLY ALONG THE C-62 CANAL TO THE C-63 CANAL; THENCE SOUTHERLY ALONG THE C-63 CANAL TO THE C-64 CANAL; THENCE SOUTHERLY ALONG THE C-64 CANAL TO THE C-65 CANAL; THENCE SOUTHERLY ALONG THE C-65 CANAL TO THE C-66 CANAL; THENCE SOUTHERLY ALONG THE C-66 CANAL TO THE C-67 CANAL; THENCE SOUTHERLY ALONG THE C-67 CANAL TO THE C-68 CANAL; THENCE SOUTHERLY ALONG THE C-68 CANAL TO THE C-69 CANAL; THENCE SOUTHERLY ALONG THE C-69 CANAL TO THE C-70 CANAL; THENCE SOUTHERLY ALONG THE C-70 CANAL TO THE C-71 CANAL; THENCE SOUTHERLY ALONG THE C-71 CANAL TO THE C-72 CANAL; THENCE SOUTHERLY ALONG THE C-72 CANAL TO THE C-73 CANAL; THENCE SOUTHERLY ALONG THE C-73 CANAL TO THE C-74 CANAL; THENCE SOUTHERLY ALONG THE C-74 CANAL TO THE C-75 CANAL; THENCE SOUTHERLY ALONG THE C-75 CANAL TO THE C-76 CANAL; THENCE SOUTHERLY ALONG THE C-76 CANAL TO THE C-77 CANAL; THENCE SOUTHERLY ALONG THE C-77 CANAL TO THE C-78 CANAL; THENCE SOUTHERLY ALONG THE C-78 CANAL TO THE C-79 CANAL; THENCE SOUTHERLY ALONG THE C-79 CANAL TO THE C-80 CANAL; THENCE SOUTHERLY ALONG THE C-80 CANAL TO THE C-81 CANAL; THENCE SOUTHERLY ALONG THE C-81 CANAL TO THE C-82 CANAL; THENCE SOUTHERLY ALONG THE C-82 CANAL TO THE C-83 CANAL; THENCE SOUTHERLY ALONG THE C-83 CANAL TO THE C-84 CANAL; THENCE SOUTHERLY ALONG THE C-84 CANAL TO THE C-85 CANAL; THENCE SOUTHERLY ALONG THE C-85 CANAL TO THE C-86 CANAL; THENCE SOUTHERLY ALONG THE C-86 CANAL TO THE C-87 CANAL; THENCE SOUTHERLY ALONG THE C-87 CANAL TO THE C-88 CANAL; THENCE SOUTHERLY ALONG THE C-88 CANAL TO THE C-89 CANAL; THENCE SOUTHERLY ALONG THE C-89 CANAL TO THE C-90 CANAL; THENCE SOUTHERLY ALONG THE C-90 CANAL TO THE C-91 CANAL; THENCE SOUTHERLY ALONG THE C-91 CANAL TO THE C-92 CANAL; THENCE SOUTHERLY ALONG THE C-92 CANAL TO THE C-93 CANAL; THENCE SOUTHERLY ALONG THE C-93 CANAL TO THE C-94 CANAL; THENCE SOUTHERLY ALONG THE C-94 CANAL TO THE C-95 CANAL; THENCE SOUTHERLY ALONG THE C-95 CANAL TO THE C-96 CANAL; THENCE SOUTHERLY ALONG THE C-96 CANAL TO THE C-97 CANAL; THENCE SOUTHERLY ALONG THE C-97 CANAL TO THE C-98 CANAL; THENCE SOUTHERLY ALONG THE C-98 CANAL TO THE C-99 CANAL; THENCE SOUTHERLY ALONG THE C-99 CANAL TO THE C-100 CANAL; THENCE SOUTHERLY ALONG THE C-100 CANAL TO THE C-101 CANAL; THENCE SOUTHERLY ALONG THE C-101 CANAL TO THE C-102 CANAL; THENCE SOUTHERLY ALONG THE C-102 CANAL TO THE C-103 CANAL; THENCE SOUTHERLY ALONG THE C-103 CANAL TO THE C-104 CANAL; THENCE SOUTHERLY ALONG THE C-104 CANAL TO THE C-105 CANAL; THENCE SOUTHERLY ALONG THE C-105 CANAL TO THE C-106 CANAL; THENCE SOUTHERLY ALONG THE C-106 CANAL TO THE C-107 CANAL; THENCE SOUTHERLY ALONG THE C-107 CANAL TO THE C-108 CANAL; THENCE SOUTHERLY ALONG THE C-108 CANAL TO THE C-109 CANAL; THENCE SOUTHERLY ALONG THE C-109 CANAL TO THE C-110 CANAL; THENCE SOUTHERLY ALONG THE C-110 CANAL TO THE C-111 CANAL; THENCE SOUTHERLY ALONG THE C-111 CANAL TO THE C-112 CANAL; THENCE SOUTHERLY ALONG THE C-112 CANAL TO THE C-113 CANAL; THENCE SOUTHERLY ALONG THE C-113 CANAL TO THE C-114 CANAL; THENCE SOUTHERLY ALONG THE C-114 CANAL TO THE C-115 CANAL; THENCE SOUTHERLY ALONG THE C-115 CANAL TO THE C-116 CANAL; THENCE SOUTHERLY ALONG THE C-116 CANAL TO THE C-117 CANAL; THENCE SOUTHERLY ALONG THE C-117 CANAL TO THE C-118 CANAL; THENCE SOUTHERLY ALONG THE C-118 CANAL TO THE C-119 CANAL; THENCE SOUTHERLY ALONG THE C-119 CANAL TO THE C-120 CANAL; THENCE SOUTHERLY ALONG THE C-120 CANAL TO THE C-121 CANAL; THENCE SOUTHERLY ALONG THE C-121 CANAL TO THE C-122 CANAL; THENCE SOUTHERLY ALONG THE C-122 CANAL TO THE C-123 CANAL; THENCE SOUTHERLY ALONG THE C-123 CANAL TO THE C-124 CANAL; THENCE SOUTHERLY ALONG THE C-124 CANAL TO THE C-125 CANAL; THENCE SOUTHERLY ALONG THE C-125 CANAL TO THE C-126 CANAL; THENCE SOUTHERLY ALONG THE C-126 CANAL TO THE C-127 CANAL; THENCE SOUTHERLY ALONG THE C-127 CANAL TO THE C-128 CANAL; THENCE SOUTHERLY ALONG THE C-128 CANAL TO THE C-129 CANAL; THENCE SOUTHERLY ALONG THE C-129 CANAL TO THE C-130 CANAL; THENCE SOUTHERLY ALONG THE C-130 CANAL TO THE C-131 CANAL; THENCE SOUTHERLY ALONG THE C-131 CANAL TO THE C-132 CANAL; THENCE SOUTHERLY ALONG THE C-132 CANAL TO THE C-133 CANAL; THENCE SOUTHERLY ALONG THE C-133 CANAL TO THE C-134 CANAL; THENCE SOUTHERLY ALONG THE C-134 CANAL TO THE C-135 CANAL; THENCE SOUTHERLY ALONG THE C-135 CANAL TO THE C-136 CANAL; THENCE SOUTHERLY ALONG THE C-136 CANAL TO THE C-137 CANAL; THENCE SOUTHERLY ALONG THE C-137 CANAL TO THE C-138 CANAL; THENCE SOUTHERLY ALONG THE C-138 CANAL TO THE C-139 CANAL; THENCE SOUTHERLY ALONG THE C-139 CANAL TO THE C-140 CANAL; THENCE SOUTHERLY ALONG THE C-140 CANAL TO THE C-141 CANAL; THENCE SOUTHERLY ALONG THE C-141 CANAL TO THE C-142 CANAL; THENCE SOUTHERLY ALONG THE C-142 CANAL TO THE C-143 CANAL; THENCE SOUTHERLY ALONG THE C-143 CANAL TO THE C-144 CANAL; THENCE SOUTHERLY ALONG THE C-144 CANAL TO THE C-145 CANAL; THENCE SOUTHERLY ALONG THE C-145 CANAL TO THE C-146 CANAL; THENCE SOUTHERLY ALONG THE C-146 CANAL TO THE C-147 CANAL; THENCE SOUTHERLY ALONG THE C-147 CANAL TO THE C-148 CANAL; THENCE SOUTHERLY ALONG THE C-148 CANAL TO THE C-149 CANAL; THENCE SOUTHERLY ALONG THE C-149 CANAL TO THE C-150 CANAL; THENCE SOUTHERLY ALONG THE C-150 CANAL TO THE C-151 CANAL; THENCE SOUTHERLY ALONG THE C-151 CANAL TO THE C-152 CANAL; THENCE SOUTHERLY ALONG THE C-152 CANAL TO THE C-153 CANAL; THENCE SOUTHERLY ALONG THE C-153 CANAL TO THE C-154 CANAL; THENCE SOUTHERLY ALONG THE C-154 CANAL TO THE C-155 CANAL; THENCE SOUTHERLY ALONG THE C-155 CANAL TO THE C-156 CANAL; THENCE SOUTHERLY ALONG THE C-156 CANAL TO THE C-157 CANAL; THENCE SOUTHERLY ALONG THE C-157 CANAL TO THE C-158 CANAL; THENCE SOUTHERLY ALONG THE C-158 CANAL TO THE C-159 CANAL; THENCE SOUTHERLY ALONG THE C-159 CANAL TO THE C-160 CANAL; THENCE SOUTHERLY ALONG THE C-160 CANAL TO THE C-161 CANAL; THENCE SOUTHERLY ALONG THE C-161 CANAL TO THE C-162 CANAL; THENCE SOUTHERLY ALONG THE C-162 CANAL TO THE C-163 CANAL; THENCE SOUTHERLY ALONG THE C-163 CANAL TO THE C-164 CANAL; THENCE SOUTHERLY ALONG THE C-164 CANAL TO THE C-165 CANAL; THENCE SOUTHERLY ALONG THE C-165 CANAL TO THE C-166 CANAL; THENCE SOUTHERLY ALONG THE C-166 CANAL TO THE C-167 CANAL; THENCE SOUTHERLY ALONG THE C-167 CANAL TO THE C-168 CANAL; THENCE SOUTHERLY ALONG THE C-168 CANAL TO THE C-169 CANAL; THENCE SOUTHERLY ALONG THE C-169 CANAL TO THE C-170 CANAL; THENCE SOUTHERLY ALONG THE C-170 CANAL TO THE C-171 CANAL; THENCE SOUTHERLY ALONG THE C-171 CANAL TO THE C-172 CANAL; THENCE SOUTHERLY ALONG THE C-172 CANAL TO THE C-173 CANAL; THENCE SOUTHERLY ALONG THE C-173 CANAL TO THE C-174 CANAL; THENCE SOUTHERLY ALONG THE C-174 CANAL TO THE C-175 CANAL; THENCE SOUTHERLY ALONG THE C-175 CANAL TO THE C-176 CANAL; THENCE SOUTHERLY ALONG THE C-176 CANAL TO THE C-177 CANAL; THENCE SOUTHERLY ALONG THE C-177 CANAL TO THE C-178 CANAL; THENCE SOUTHERLY ALONG THE C-178 CANAL TO THE C-179 CANAL; THENCE SOUTHERLY ALONG THE C-179 CANAL TO THE C-180 CANAL; THENCE SOUTHERLY ALONG THE C-180 CANAL TO THE C-181 CANAL; THENCE SOUTHERLY ALONG THE C-181 CANAL TO THE C-182 CANAL; THENCE SOUTHERLY ALONG THE C-182 CANAL TO THE C-183 CANAL; THENCE SOUTHERLY ALONG THE C-183 CANAL TO THE C-184 CANAL; THENCE SOUTHERLY ALONG THE C-184 CANAL TO THE C-185 CANAL; THENCE SOUTHERLY ALONG THE C-185 CANAL TO THE C-186 CANAL; THENCE SOUTHERLY ALONG THE C-186 CANAL TO THE C-187 CANAL; THENCE SOUTHERLY ALONG THE C-187 CANAL TO THE C-188 CANAL; THENCE SOUTHERLY ALONG THE C-188 CANAL TO THE C-189 CANAL; THENCE SOUTHERLY ALONG THE C-189 CANAL TO THE C-190 CANAL; THENCE SOUTHERLY ALONG THE C-190 CANAL TO THE C-191 CANAL; THENCE SOUTHERLY ALONG THE C-191 CANAL TO THE C-192 CANAL; THENCE SOUTHERLY ALONG THE C-192 CANAL TO THE C-193 CANAL; THENCE SOUTHERLY ALONG THE C-193 CANAL TO THE C-194 CANAL; THENCE SOUTHERLY ALONG THE C-194 CANAL TO THE C-195 CANAL; THENCE SOUTHERLY ALONG THE C-195 CANAL TO THE C-196 CANAL; THENCE SOUTHERLY ALONG THE C-196 CANAL TO THE C-197 CANAL; THENCE SOUTHERLY ALONG THE C-197 CANAL TO THE C-198 CANAL; THENCE SOUTHERLY ALONG THE C-198 CANAL TO THE C-199 CANAL; THENCE SOUTHERLY ALONG THE C-199 CANAL TO THE C-200 CANAL; THENCE SOUTHERLY ALONG THE C-200 CANAL TO THE C-201 CANAL; THENCE SOUTHERLY ALONG THE C-201 CANAL TO THE C-202 CANAL; THENCE SOUTHERLY ALONG THE C-202 CANAL TO THE C-203 CANAL; THENCE SOUTHERLY ALONG THE C-203 CANAL TO THE C-204 CANAL; THENCE SOUTHERLY ALONG THE C-204 CANAL TO THE C-205 CANAL; THENCE SOUTHERLY ALONG THE C-205 CANAL TO THE C-206 CANAL; THENCE SOUTHERLY ALONG THE C-206 CANAL TO THE C-207 CANAL; THENCE SOUTHERLY ALONG THE C-207 CANAL TO THE C-208 CANAL; THENCE SOUTHERLY ALONG THE C-208 CANAL TO THE C-209 CANAL; THENCE SOUTHERLY ALONG THE C-209 CANAL TO THE C-210 CANAL; THENCE SOUTHERLY ALONG THE C-210 CANAL TO THE C-211 CANAL; THENCE SOUTHERLY ALONG THE C-211 CANAL TO THE C-212 CANAL; THENCE SOUTHERLY ALONG THE C-212 CANAL TO THE C-213 CANAL; THENCE SOUTHERLY ALONG THE C-213 CANAL TO THE C-214 CANAL; THENCE SOUTHERLY ALONG THE C-214 CANAL TO THE C-215 CANAL; THENCE SOUTHERLY ALONG THE C-215 CANAL TO THE C-216 CANAL; THENCE SOUTHERLY ALONG THE C-216 CANAL TO THE C-217 CANAL; THENCE SOUTHERLY ALONG THE C-217 CANAL TO THE C-218 CANAL; THENCE SOUTHERLY ALONG THE C-218 CANAL TO THE C-219 CANAL; THENCE SOUTHERLY ALONG THE C-219 CANAL TO THE C-220 CANAL; THENCE SOUTHERLY ALONG THE C-220 CANAL TO THE C-221 CANAL; THENCE SOUTHERLY ALONG THE C-221 CANAL TO THE C-222 CANAL; THENCE SOUTHERLY ALONG THE C-222 CANAL TO THE C-223 CANAL; THENCE SOUTHERLY ALONG THE C-223 CANAL TO THE C-224 CANAL; THENCE SOUTHERLY ALONG THE C-224 CANAL TO THE C-225 CANAL; THENCE SOUTHERLY ALONG THE C-225 CANAL TO THE C-226 CANAL; THENCE SOUTHERLY ALONG THE C-226 CANAL TO THE C-227 CANAL; THENCE SOUTHERLY ALONG THE C-227 CANAL TO THE C-228 CANAL; THENCE SOUTHERLY ALONG THE C-228 CANAL TO THE C-229 CANAL; THENCE SOUTHERLY ALONG THE C-229 CANAL TO THE C-230 CANAL; THENCE SOUTHERLY ALONG THE C-230 CANAL TO THE C-231 CANAL; THENCE SOUTHERLY ALONG THE C-231 CANAL TO THE C-232 CANAL; THENCE SOUTHERLY ALONG THE C-232 CANAL TO THE C-233 CANAL; THENCE SOUTHERLY ALONG THE C-233 CANAL TO THE C-234 CANAL; THENCE SOUTHERLY ALONG THE C-234 CANAL TO THE C-235 CANAL; THENCE SOUTHERLY ALONG THE C-235 CANAL TO THE C-236 CANAL; THENCE SOUTHERLY ALONG THE C-236 CANAL TO THE C-237 CANAL; THENCE SOUTHERLY ALONG THE C-237 CANAL TO THE C-238 CANAL; THENCE SOUTHERLY ALONG THE C-238 CANAL TO THE C-239 CANAL; THENCE SOUTHERLY ALONG THE C-239 CANAL TO THE C-240 CANAL; THENCE SOUTHERLY ALONG THE C-240 CANAL TO THE C-241 CANAL; THENCE SOUTHERLY ALONG THE C-241 CANAL TO THE C-242 CANAL; THENCE SOUTHERLY ALONG THE C-242 CANAL TO THE C-243 CANAL; THENCE SOUTHERLY ALONG THE C-243 CANAL TO THE C-244 CANAL; THENCE SOUTHERLY ALONG THE C-244 CANAL TO THE C-245 CANAL; THENCE SOUTHERLY ALONG THE C-245 CANAL TO THE C-246 CANAL; THENCE SOUTHERLY ALONG THE C-246 CANAL TO THE C-247 CANAL; THENCE SOUTHERLY ALONG THE C-247 CANAL TO THE C-248 CANAL; THENCE SOUTHERLY ALONG THE C-248 CANAL TO THE C-249 CANAL; THENCE SOUTHERLY ALONG THE C-249 CANAL TO THE C-250 CANAL; THENCE SOUTHERLY ALONG THE C-250 CANAL TO THE C-251 CANAL; THENCE SOUTHERLY ALONG THE C-251 CANAL TO THE C-252 CANAL; THENCE SOUTHERLY ALONG THE C-252 CANAL TO THE C-253 CANAL; THENCE SOUTHERLY ALONG THE C-253 CANAL TO THE C-254 CANAL; THENCE SOUTHERLY ALONG THE C-254 CANAL TO THE C-255 CANAL; THENCE SOUTHERLY ALONG THE C-255 CANAL TO THE C-256 CANAL; THENCE SOUTHERLY ALONG THE C-256 CANAL TO THE C-257 CANAL; THENCE SOUTHERLY ALONG THE C-257 CANAL TO THE C-258 CANAL; THENCE SOUTHERLY ALONG THE C-258 CANAL TO THE C-259 CANAL; THENCE SOUTHERLY ALONG THE C-259 CANAL TO THE C-260 CANAL; THENCE SOUTHERLY ALONG THE C-260 CANAL TO THE C-261 CANAL; THENCE SOUTHERLY ALONG THE C-261 CANAL TO THE C-262 CANAL; THENCE SOUTHERLY ALONG THE C-262 CANAL TO THE C-263 CANAL; THENCE SOUTHERLY ALONG THE C-263 CANAL TO THE C-264 CANAL; THENCE SOUTHERLY ALONG THE C-264 CANAL TO THE C-265 CANAL; THENCE SOUTHERLY ALONG THE C-265 CANAL TO THE C-266 CANAL; THENCE SOUTHERLY ALONG THE C-266 CANAL TO THE C-267 CANAL; THENCE SOUTHERLY ALONG THE C-267 CANAL TO THE C-268 CANAL; THENCE SOUTHERLY ALONG THE C-268 CANAL TO THE C-269 CANAL; THENCE SOUTHERLY ALONG THE C-269 CANAL TO THE C-270 CANAL; THENCE SOUTHERLY ALONG THE C-270 CANAL TO THE C-271 CANAL; THENCE SOUTHERLY ALONG THE C-271 CANAL TO THE C-272 CANAL; THENCE SOUTHERLY ALONG THE C-272 CANAL TO THE C-273 CANAL; THENCE SOUTHERLY ALONG THE C-273 CANAL TO THE C-274 CANAL; THENCE SOUTHERLY ALONG THE C-274 CANAL TO THE C-275 CANAL; THENCE SOUTHERLY ALONG THE C-275 CANAL TO THE C-276 CANAL; THENCE SOUTHERLY ALONG THE C-276 CANAL TO THE C-277 CANAL; THENCE SOUTHERLY ALONG THE C-277 CANAL TO THE C-278 CANAL; THENCE SOUTHERLY ALONG THE C-278 CANAL TO THE C-279 CANAL; THENCE SOUTHERLY ALONG THE C-279 CANAL TO THE C-280 CANAL; THENCE SOUTHERLY ALONG THE C-280 CANAL TO THE C-281 CANAL; THENCE SOUTHERLY ALONG THE C-281 CANAL TO THE C-282 CANAL; THENCE SOUTHERLY ALONG THE C-282 CANAL TO THE C-283 CANAL; THENCE SOUTHERLY ALONG THE C-283 CANAL TO THE C-284 CANAL; THENCE SOUTHERLY ALONG THE C-284 CANAL TO THE C-285 CANAL; THENCE SOUTHERLY ALONG THE C-285 CANAL TO THE C-286 CANAL; THENCE SOUTHERLY ALONG THE C-286 CANAL TO THE C-287 CANAL; THENCE SOUTHERLY ALONG THE C-287 CANAL TO THE C-288 CANAL; THENCE SOUTHERLY ALONG THE C-288 CANAL TO THE C-289 CANAL; THENCE SOUTHERLY ALONG THE C-289 CANAL TO THE C-290 CANAL; THENCE SOUTHERLY ALONG THE C-290 CANAL TO THE C-291 CANAL; THENCE SOUTHERLY ALONG THE C-291 CANAL TO THE C-292 CANAL; THENCE SOUTHERLY ALONG THE C-292 CANAL TO THE C-293 CANAL; THENCE SOUTHERLY ALONG THE C-293 CANAL TO THE C-294 CANAL; THENCE SOUTHERLY ALONG THE C-294 CANAL TO THE C-295 CANAL; THENCE SOUTHERLY ALONG THE C-295 CANAL TO THE C-296 CANAL; THENCE SOUTHERLY ALONG THE C-296 CANAL TO THE C-297 CANAL; THENCE SOUTHERLY ALONG THE C-297 CANAL TO THE C-298 CANAL; THENCE SOUTHERLY ALONG THE C-298 CANAL TO THE C-299 CANAL; THENCE SOUTHERLY ALONG THE C-299 CANAL TO THE C-300 CANAL; THENCE SOUTHERLY ALONG THE C-300 CANAL TO THE C-301 CANAL; THENCE SOUTHERLY ALONG THE C-301 CANAL TO THE C-302 CANAL; THENCE SOUTHERLY ALONG THE C-302 CANAL TO THE C-303 CANAL; THENCE SOUTHERLY ALONG THE C-303 CANAL TO THE C-304 CANAL; THENCE SOUTHERLY ALONG THE C-304 CANAL TO THE C-305 CANAL; THENCE SOUTHERLY ALONG THE C-305 CANAL TO THE C-306 CANAL; THENCE SOUTHERLY ALONG THE C-306 CANAL TO THE C-307 CANAL; THENCE SOUTHERLY ALONG THE C-307 CANAL TO THE C-308 CANAL; THENCE SOUTHERLY ALONG THE C-308 CANAL TO THE C-309 CANAL; THENCE SOUTHERLY ALONG THE C-309 CANAL TO THE C-310 CANAL; THENCE SOUTHERLY ALONG THE C-310 CANAL TO THE C-311 CANAL; THENCE SOUTHERLY ALONG THE C-311 CANAL TO THE C-312 CANAL; THENCE SOUTHERLY ALONG THE C-312 CANAL TO THE C-313 CANAL; THENCE SOUTHERLY ALONG THE C-313 CANAL TO THE C-314 CANAL; THENCE SOUTHERLY ALONG THE C-314 CANAL TO THE C-315 CANAL; THENCE SOUTHERLY ALONG THE C-315 CANAL TO THE C-316 CANAL; THENCE SOUTHERLY ALONG THE C-316 CANAL TO THE C-317 CANAL; THENCE SOUTHERLY ALONG THE C-317 CANAL TO THE C-318 CANAL; THENCE SOUTHERLY ALONG THE C-318 CANAL TO THE C-319 CANAL; THENCE SOUTHERLY ALONG THE C-319 CANAL TO THE C-320 CANAL; THENCE SOUTHERLY ALONG THE C-320 CANAL TO THE C-321 CANAL; THENCE SOUTHERLY ALONG THE C-321 CANAL TO THE C-322 CANAL; THENCE SOUTHERLY ALONG THE C-322 CANAL TO THE C-323 CANAL; THENCE SOUTHERLY ALONG THE C-323 CANAL TO THE C-324 CANAL; THENCE SOUTHERLY ALONG THE C-324 CANAL TO THE C-325 CANAL; THENCE SOUTHERLY ALONG THE C-325 CANAL TO THE C-326 CANAL; THENCE SOUTHERLY ALONG THE C-326 CANAL TO THE C-327 CANAL; THENCE SOUTHERLY ALONG THE C-327 CANAL TO THE C-328 CANAL; THENCE SOUTHERLY ALONG THE C-328 CANAL TO THE C-329 CANAL; THENCE SOUTHERLY ALONG THE C-329 CANAL TO THE C-330 CANAL; THENCE SOUTHERLY ALONG THE C-330 CANAL TO THE C-331 CANAL; THENCE SOUTHERLY ALONG THE C-331 CANAL TO THE C-332 CANAL; THENCE SOUTHERLY ALONG THE C-332 CANAL TO THE C-333 CANAL; THENCE SOUTHERLY ALONG THE C-333 CANAL TO THE C-334 CANAL; THENCE SOUTHERLY ALONG THE C-334 CANAL TO THE C-335 CANAL; THENCE SOUTHERLY ALONG THE C-335 CANAL TO THE C-336 CANAL; THENCE SOUTHERLY ALONG THE C-336 CANAL TO THE C-337 CANAL; THENCE SOUTHERLY ALONG THE C-337 CANAL TO THE C-338 CANAL; THENCE SOUTHERLY ALONG THE C-338 CANAL TO THE C-339 CANAL; THENCE SOUTHERLY ALONG THE C-339 CANAL TO THE C-340 CANAL; THENCE SOUTHERLY ALONG THE C-340 CANAL TO THE C-341 CANAL; THENCE SOUTHERLY ALONG THE C-341 CANAL TO THE C-342 CANAL; THENCE SOUTHERLY ALONG THE C-342 CANAL TO THE C-343 CANAL; THENCE SOUTHERLY ALONG THE C-343 CANAL TO THE C-344 CANAL; THENCE SOUTHERLY ALONG THE C-344 CANAL TO THE C-345 CANAL; THENCE SOUTHERLY ALONG THE C-345 CANAL TO THE C-346 CANAL; THENCE SOUTHERLY ALONG THE C-346 CANAL TO THE C-347 CANAL; THENCE SOUTHERLY ALONG THE C-347 CANAL TO THE C-348 CANAL; THENCE SOUTHERLY ALONG THE C-348 CANAL TO THE C-349 CANAL; THENCE SOUTHERLY ALONG THE C-349 CANAL TO THE C-350 CANAL; THENCE SOUTHERLY ALONG THE C-350 CANAL TO THE C-351 CANAL; THENCE SOUTHERLY ALONG THE C-351 CANAL TO THE C-352 CANAL; THENCE SOUTHERLY ALONG THE C-352 CANAL TO THE C-353 CANAL; THENCE SOUTHERLY ALONG THE C-353 CANAL TO THE C-354 CANAL; THENCE SOUTHERLY ALONG THE C-354 CAN

PALM BEACH COUNTY BOARD OF COUNTY COMMISSIONERS
REDISTRICTING PLAN
GENERAL DESCRIPTION OF PROPOSED DISTRICT BOUNDARIES
DECEMBER 20, 2011

THE BOUNDARIES OF THE DISTRICTS OF THE PALM BEACH COUNTY BOARD OF COUNTY COMMISSIONERS ARE AS SET FORTH BELOW:

1. THE BOUNDARIES CORRESPOND TO THE CENTERLINE OF THE ROADWAY, WATERWAY, RAILROAD, OR OTHER GEOGRAPHIC FEATURE THAT SEPARATES THE DISTRICTS UNLESS NOTED OTHERWISE.
2. CORPORATE LIMITS ARE THOSE IN EFFECT NOVEMBER 1, 2011.
3. THE BOUNDARIES OF ROADS AND CANALS ARE EXTENDED TO REACH THE NEXT CALL.

DISTRICT 1: BEGIN AT THE INTERSECTION OF THE NORTHEASTERN MOST POINT OF THE CORPORATE LIMITS OF PALM BEACH COUNTY AND THE WATERS EDGE OF THE ATLANTIC OCEAN; THENCE SOUTHERLY ALONG THE WATERS EDGE OF THE ATLANTIC OCEAN TO WORTH AVENUE, IN THE TOWN OF PALM BEACH; THENCE WESTERLY ALONG WORTH AVENUE TO THE EASTERLY SHORELINE OF THE INTRACOASTAL WATERWAY; THENCE SOUTHERLY ALONG THE EASTERLY SHORELINE OF THE INTRACOASTAL WATERWAY TO GOLFVIEW ROAD; THENCE WESTERLY TO THE INTRACOASTAL WATERWAY; THENCE NORTHERLY ALONG THE INTRACOASTAL WATERWAY THROUGH THE CENTER OF PEANUT ISLAND (UPLAND LAND AREA DIVIDED EQUALLY) TO THE SOUTH SIDE OF (AT THE CENTER) THE BIG BLUE HERON BOULEVARD BRIDGE OVER THE INTRACOASTAL WATERWAY; THENCE EASTERLY ALONG THE EASTERLY EXTENSION OF THE SOUTH SIDE (AT THE CENTER) OF THE BIG BLUE HERON BOULEVARD BRIDGE TO THE INTRACOASTAL WATERWAY EAST OF PHIL FOSTER PARK; THENCE NORTHERLY ALONG THE INTRACOASTAL WATERWAY THROUGH THE CENTER OF THE LITTLE BLUE HERON BOULEVARD BRIDGE AND ALONG THE EAST SIDE OF PHIL FOSTER PARK TO SILVER BEACH ROAD IN THE CITY OF RIVIERA BEACH; THENCE WESTERLY ALONG SILVER BEACH ROAD TO U.S.1 (FEDERAL HIGHWAY); THENCE NORTHERLY ALONG U.S.1 (FEDERAL HIGHWAY) TO GREENBRIAR DRIVE IN THE TOWN OF LAKE PARK; THENCE WESTERLY ALONG GREENBRIAR DRIVE TO 9TH STREET; THENCE SOUTHERLY ALONG 9TH STREET TO THE SOUTH LINE OF THE PLAT OF CITY SQUARE; THENCE WESTERLY ALONG THE PLAT LINE OF CITY SQUARE TO 10TH STREET; THENCE SOUTHERLY ALONG 10TH STREET TO PARK AVENUE; THENCE WESTERLY ALONG PARK AVENUE TO OLD DIXIE HIGHWAY; THENCE NORTHERLY ALONG OLD DIXIE HIGHWAY TO WATER TOWER ROAD; THENCE WESTERLY ALONG WATER TOWER ROAD TO CONGRESS AVENUE; THENCE NORTHERLY ALONG CONGRESS AVENUE TO NORTHLAKE BOULEVARD; THENCE WESTERLY ALONG NORTHLAKE BOULEVARD TO THE C-17 CANAL; THENCE SOUTHERLY ALONG THE C-17 CANAL TO THE CANAL NORTH OF AND ADJACENT TO CONSUMER STREET, THENCE WESTERLY ALONG SAID CANAL TO INTERSTATE 95; THENCE

SOUTHERLY ALONG INTERSTATE 95 TO THE BEELINE HIGHWAY (SR 710); THENCE NORTHWESTERLY ALONG THE BEELINE HIGHWAY (SR 710) TO THE EAST LINE OF RANGE 41 EAST; THENCE SOUTHERLY ALONG THE EAST LINE OF RANGE 41 EAST TO NORTHLAKE BOULEVARD; THENCE WESTERLY ALONG NORTHLAKE BOULEVARD TO GRAPEVIEW BOULEVARD; THENCE NORTHERLY ALONG GRAPEVIEW BOULEVARD TO 100TH LANE NORTH, THENCE WESTERLY ALONG 100TH LANE NORTH TO SEMINOLE PRATT-WHITNEY ROAD, THENCE SOUTHERLY ALONG SEMINOLE PRATT-WHITNEY ROAD TO THE EAST QUARTER CORNER OF SECTION 13, TOWNSHIP 42 SOUTH, RANGE 40 EAST; THENCE WESTERLY ALONG THE QUARTER SECTION LINE OF SECTIONS 13, 14, AND 15 TO THE EAST QUARTER CORNER OF SECTION 16, TOWNSHIP 42 SOUTH, RANGE 40 EAST; THENCE SOUTHERLY ALONG SAID EAST SECTION LINE TO THE SOUTHEAST CORNER OF SAID SECTION 16; THENCE WESTERLY ALONG THE SOUTH LINE OF SAID SECTION 16 TO THE SOUTHWEST CORNER OF SAID SECTION 16; THENCE NORTHERLY ALONG THE WEST LINE OF SAID SECTION 16 TO THE WEST ONE-QUARTER CORNER OF SAID SECTION 16; THENCE WESTERLY ALONG THE QUARTER SECTION LINE OF SECTIONS 17 AND 18, TOWNSHIP 42 SOUTH, RANGE 40 EAST TO THE WEST QUARTER CORNER OF SAID SECTION 18; THENCE SOUTHERLY ALONG THE WEST LINE OF SECTIONS 18, 19, 30 AND 31, TOWNSHIP 42 SOUTH, RANGE 40 EAST TO THE L-8 CANAL; THENCE NORTHWESTERLY ALONG THE L-8 CANAL TO THE EAST LINE OF RANGE 37 EAST; THENCE NORTHERLY ALONG THE EAST LINE OF RANGE 37 EAST TO THE NORTHERN CORPORATE LIMITS OF PALM BEACH COUNTY; THENCE EASTERLY, NORTHERLY AND EASTERLY ALONG SAID NORTHERN CORPORATE LIMITS OF PALM BEACH COUNTY TO THE WATERS EDGE OF THE ATLANTIC OCEAN AND THE POINT OF BEGINNING.

DISTRICT 2: BEGIN AT THE INTERSECTION OF INTERSTATE 95 AND OKEECHOBEE BOULEVARD; THENCE SOUTHERLY ALONG INTERSTATE 95 APPROXIMATELY ONE MILE TO THE STUB CANAL; THENCE NORTHEASTERLY ALONG THE STUB CANAL TO CHARLES STREET; THENCE EASTERLY ALONG CHARLES STREET TO DOCK STREET; THENCE NORTHEASTERLY ALONG DOCK STREET TO PARKER AVENUE; THENCE NORTHERLY ALONG PARKER AVENUE TO PARK PLACE; THENCE EASTERLY ALONG PARK PLACE TO OLIVE AVENUE; THENCE SOUTHERLY ALONG OLIVE AVENUE TO BARCELONA ROAD; THENCE EASTERLY ALONG BARCELONA ROAD TO THE INTRACOASTAL WATERWAY; THENCE SOUTHERLY ALONG THE INTRACOASTAL WATERWAY TO THE WEST PALM BEACH CANAL; THENCE WESTERLY ALONG THE WEST PALM BEACH CANAL TO INTERSTATE 95; THENCE NORTHERLY ALONG INTERSTATE 95 TO CARAMBOLA ROAD; THENCE WESTERLY ALONG CARAMBOLA ROAD TO FLORIDA MANGO ROAD; THENCE SOUTHERLY ALONG FLORIDA MANGO ROAD TO FOREST HILL BOULEVARD; THENCE WESTERLY ALONG FOREST HILL BOULEVARD TO MILITARY TRAIL; THENCE SOUTHERLY ALONG MILITARY TRAIL TO THE L-14 CANAL; THENCE WESTERLY ALONG THE L-14 CANAL TO HAVERHILL ROAD; THENCE SOUTHERLY ALONG HAVERHILL ROAD TO LANTANA ROAD; THENCE WESTERLY ALONG LANTANA ROAD TO THE WEST LINE OF THE PLAT OF FOUNTAINS SOUTH GOLF COURSE; THENCE NORTHERLY ALONG THE WEST LINE OF FOUNTAINS SOUTH GOLF COURSE TO THE L-14 CANAL; THENCE WESTERLY ALONG THE L-14 CANAL TO FLORIDA'S TURNPIKE; THENCE NORTHERLY ALONG FLORIDA'S TURNPIKE TO THE L-10 CANAL; THENCE WESTERLY ALONG THE L-10 CANAL TO LYONS

ROAD; THENCE NORTHERLY ALONG LYONS ROAD TO PIONEER ROAD; THENCE EASTERLY ALONG PIONEER ROAD TO BENOIST FARMS ROAD; THENCE NORTHERLY ALONG BENOIST FARMS ROAD TO SOUTHERN BOULEVARD (SR 80); THENCE WESTERLY ALONG SOUTHERN BOULEVARD (SR 80) TO SANSBURY'S WAY; THENCE NORTHERLY ALONG SANSBURY'S WAY TO OKEECHOBEE BOULEVARD; THENCE WESTERLY ALONG OKEECHOBEE BOULEVARD TO THE WEST LINE OF SECTION 19, TOWNSHIP 43 SOUTH, RANGE 42 EAST; THENCE NORTHERLY ALONG THE WEST LINES OF SECTIONS 19, 18, 7, AND 6, TOWNSHIP 43 SOUTH, RANGE 42 EAST TO THE WEST PALM BEACH WATER SUPPLY ("M") CANAL; THENCE EASTERLY ALONG THE WEST PALM BEACH WATER SUPPLY ("M") CANAL TO FLORIDA'S TURNPIKE; THENCE SOUTHERLY ALONG FLORIDA'S TURNPIKE TO ROEBUCK ROAD; THENCE EASTERLY ALONG ROEBUCK ROAD TO HAVERHILL ROAD; THENCE SOUTHERLY ALONG HAVERHILL ROAD TO SOUTHERN BOULEVARD (SR 80); THENCE EASTERLY ALONG SOUTHERN BOULEVARD (SR 80) TO MILITARY TRAIL; THENCE NORTHERLY ALONG MILITARY TRAIL TO BELVEDERE ROAD; THENCE EASTERLY ALONG BELVEDERE ROAD TO CONGRESS AVENUE; THENCE NORTHERLY ALONG CONGRESS AVENUE TO OKEECHOBEE BOULEVARD; THENCE EASTERLY ALONG OKEECHOBEE BOULEVARD TO INTERSTATE 95 AND THE POINT OF BEGINNING.

DISTRICT 3: BEGIN AT THE INTERSECTION OF THE WEST PALM BEACH CANAL AND THE INTRACOASTAL WATERWAY; THENCE SOUTHERLY ALONG THE INTRACOASTAL WATERWAY TO LAKE AVENUE IN THE TOWN OF LAKE WORTH; THENCE WESTERLY ALONG LAKE AVENUE TO SOUTH GOLFVIEW ROAD; THENCE SOUTHERLY ALONG SOUTH GOLFVIEW ROAD TO 2ND AVENUE SOUTH; THENCE WESTERLY ALONG 2ND AVENUE SOUTH TO SOUTH LAKESIDE DRIVE; THENCE SOUTHERLY ALONG SOUTH LAKESIDE DRIVE TO 5TH AVENUE SOUTH; THENCE SOUTHWESTERLY ALONG 5TH AVENUE SOUTH TO SOUTH LAKESIDE DRIVE; THENCE SOUTHERLY ALONG SOUTH LAKESIDE DRIVE TO 6TH AVENUE SOUTH; THENCE WESTERLY ALONG 6TH AVENUE SOUTH TO INTERSTATE 95; THENCE SOUTHERLY ALONG INTERSTATE 95 TO THE CORPORATE LIMITS OF THE TOWN OF LANTANA (THE NEXT SIX COURSES RUN ALONG AND ARE COINCIDENT WITH THE CORPORATE LIMITS OF THE TOWN OF LANTANA); THENCE WESTERLY TO HIGH RIDGE ROAD; THENCE SOUTHERLY ALONG HIGH RIDGE ROAD; THENCE EASTERLY ALONG THE CORPORATE LIMITS OF THE TOWN OF LANTANA; THENCE SOUTHERLY ALONG THE CORPORATE LIMITS OF THE TOWN OF LANTANA; THENCE WESTERLY TO HIGH RIDGE ROAD; THENCE SOUTHERLY ALONG HIGH RIDGE ROAD TO LANTANA ROAD; THENCE EASTERLY ALONG LANTANA ROAD TO INTERSTATE 95; THENCE SOUTHERLY ALONG INTERSTATE 95 TO THE L-28 CANAL; THENCE WESTERLY ALONG THE L-28 CANAL TO CONGRESS AVENUE; THENCE NORTHERLY ALONG CONGRESS AVENUE TO THE BOYNTON CANAL; THENCE WESTERLY ALONG THE BOYNTON CANAL TO FLORIDA'S TURNPIKE; THENCE NORTHERLY ALONG FLORIDA'S TURNPIKE TO THE L-21 CANAL; THENCE WESTERLY ALONG THE L-21 CANAL TO LYONS ROAD; THENCE NORTHERLY ALONG LYONS ROAD TO THE L-20 CANAL; THENCE WESTERLY ALONG THE L-20 CANAL TO STATE ROAD 7 (US 441); THENCE NORTHERLY ALONG STATE ROAD 7 (US 441) TO THE L-14 CANAL; THENCE EASTERLY ALONG THE L-14 CANAL TO THE WEST LINE OF THE PLAT OF FOUNTAINS SOUTH GOLF COURSE; THENCE SOUTHERLY ALONG THE WEST LINE OF FOUNTAINS SOUTH GOLF COURSE TO LANTANA ROAD; THENCE EASTERLY ALONG

LANTANA ROAD TO HAVERHILL ROAD; THENCE NORTHERLY ALONG HAVERHILL ROAD TO THE L-14 CANAL; THENCE EASTERLY ALONG THE L-14 CANAL TO MILITARY TRAIL; THENCE NORTHERLY ALONG MILITARY TRAIL TO FOREST HILL BOULEVARD; THENCE EASTERLY ALONG FOREST HILL BOULEVARD TO FLORIDA MANGO ROAD; THENCE NORTHERLY ALONG FLORIDA MANGO ROAD TO CARAMBOLA ROAD; THENCE EASTERLY ALONG CARAMBOLA ROAD TO INTERSTATE 95; THENCE SOUTHERLY ALONG INTERSTATE 95 TO THE WEST PALM BEACH CANAL; THENCE EASTERLY ALONG THE WEST PALM BEACH CANAL TO THE INTRACOASTAL WATERWAY AND THE POINT OF BEGINNING.

DISTRICT 4: BEGIN AT THE INTERSECTION OF A LINE LYING 275 FEET NORTH OF (AS MEASURED AT RIGHT ANGLE TO) AND PARALLEL WITH THE NORTH LINE OF THE CORPORATE LIMITS OF THE TOWN OF SOUTH PALM BEACH AND THE WATERS EDGE OF THE ATLANTIC OCEAN; THENCE SOUTHERLY ALONG THE WATERS EDGE OF THE ATLANTIC OCEAN TO THE SOUTHERN CORPORATE LIMITS OF PALM BEACH COUNTY; THENCE WESTERLY ALONG THE COUNTY'S SOUTHERN CORPORATE LIMITS TO FLORIDA'S TURNPIKE; THENCE NORTHERLY ALONG FLORIDA'S TURNPIKE TO THE L-47 CANAL; THENCE EASTERLY ALONG THE L-47 CANAL TO POWERLINE ROAD AND THE MUNICIPAL BOUNDARY OF THE CITY OF BOCA RATON (THE NEXT FOURTEEN COURSES RUN ALONG AND ARE COINCIDENT WITH THE CORPORATE LIMITS OF THE CITY OF BOCA RATON); THENCE NORTHERLY ALONG POWERLINE ROAD TO THE SOUTH LINE OF THE PLAT OF ESTANCIA III OF VIA VERDE; THENCE WESTERLY AND NORTHERLY ALONG THE PLAT LINES OF THE PLAT OF ESTANCIA III OF VIA VERDE TO THE L-46 CANAL; THENCE WESTERLY ALONG THE L-46 CANAL TO THE WEST LINE OF THE PLAT OF ESTANCIA IV OF VIA VERDE; THENCE NORTHERLY ALONG THE WEST LINE OF THE PLAT OF ESTANCIA IV OF VIA VERDE TO GLADES ROAD (SR 808); THENCE EASTERLY ALONG GLADES ROAD (SR 808) TO JOG ROAD; THENCE NORTHERLY ALONG JOG ROAD TO THE SOUTH LINE OF THE PLAT OF THE WOODFIELD HUNT CLUB; THENCE WESTERLY AND NORTHERLY ALONG THE PLAT LINES OF THE WOODFIELD HUNT CLUB AND WOODFIELD HUNT CLUB II TO THE SOUTH LINE OF THE PLAT OF FOX LANDING; THENCE WESTERLY AND NORTHERLY ALONG THE PLAT LINES OF FOX LANDING TO YAMATO ROAD; THENCE WESTERLY ALONG YAMATO ROAD TO FLORIDA'S TURNPIKE; THENCE NORTHERLY ALONG FLORIDA'S TURNPIKE TO THE NORTH LINE OF SECTION 4, TOWNSHIP 47 SOUTH, RANGE 42 EAST; THENCE EASTERLY ALONG THE NORTH LINE OF SECTIONS 4, 3, AND 2, TOWNSHIP 47 SOUTH, RANGE 42 EAST TO MILITARY TRAIL; THENCE NORTHERLY ALONG MILITARY TRAIL DEPARTING THE CORPORATE LIMITS OF THE CITY OF BOCA RATON TO THE BOYNTON CANAL; THENCE EASTERLY ALONG THE BOYNTON CANAL TO CONGRESS AVENUE; THENCE SOUTHERLY ALONG CONGRESS AVENUE TO THE L-28 CANAL; THENCE EASTERLY ALONG THE L-28 CANAL TO INTERSTATE 95; THENCE NORTHERLY ALONG INTERSTATE 95 TO SW 23RD AVENUE; THENCE EASTERLY ALONG SW 23RD AVENUE TO SEACREST BOULEVARD; THENCE SOUTHERLY ALONG SEACREST BOULEVARD TO NE 16TH STREET IN THE CITY OF DELRAY BEACH; THENCE WESTERLY ALONG NE 16TH STREET TO SWINTON AVENUE; THENCE SOUTHERLY ALONG SWINTON AVENUE TO LAKE IDA ROAD; THENCE WESTERLY ALONG LAKE IDA ROAD TO BARWICK ROAD; THENCE SOUTHERLY ALONG BARWICK ROAD TO THE L-32 CANAL; THENCE EASTERLY ALONG THE L-32 CANAL TO THE MOST NORTHEASTERLY HIGH POINT BOULEVARD NORTH; THENCE SOUTHERLY,

EASTERLY, SOUTHERLY, WESTERLY, SOUTHERLY, WESTERLY AND SOUTHERLY ALONG HIGH POINT BOULEVARD NORTH TO WEST ATLANTIC AVENUE; THENCE EASTERLY ALONG WEST ATLANTIC AVENUE TO THE E-4 CANAL; THENCE SOUTHERLY ALONG THE E-4 CANAL TO LINTON BOULEVARD; THENCE EASTERLY ALONG LINTON BOULEVARD TO FEDERAL HIGHWAY (SE 6TH AVENUE); THENCE NORTHERLY ALONG FEDERAL HIGHWAY (SE 6TH AVENUE) TO LANTANA ROAD; THENCE EASTERLY ALONG LANTANA ROAD TO THE INTRACOASTAL WATERWAY; THENCE NORTHERLY ALONG THE INTRACOASTAL WATERWAY TO THE CORPORATE LIMITS OF THE TOWN OF LANTANA; THENCE EASTERLY, NORTHERLY, EASTERLY THEN SOUTHERLY ALONG THE CORPORATE LIMITS OF THE TOWN OF LANTANA TO THE INTERSECTION OF A LINE LYING 275 FEET NORTH OF (AS MEASURED AT RIGHT ANGLE TO) AND PARALLEL WITH THE NORTH LINE OF THE CORPORATE LIMITS OF THE TOWN OF SOUTH PALM BEACH; THENCE EASTERLY ALONG SAID PARALLEL LINE TO THE WATERS EDGE OF THE ATLANTIC OCEAN AND THE POINT OF BEGINNING.

DISTRICT 5: BEGIN AT THE INTERSECTION OF THE BOYNTON CANAL AND MILITARY TRAIL; THENCE SOUTHERLY ALONG MILITARY TRAIL TO THE NORTH LINE OF SECTION 2, TOWNSHIP 47 SOUTH, RANGE 42 EAST AND NORTHERN CORPORATE LIMITS OF THE CITY OF BOCA RATON (THE NEXT FOURTEEN COURSES RUN ALONG AND ARE COINCIDENT WITH THE CORPORATE LIMITS OF THE CITY OF BOCA RATON); THENCE WESTERLY ALONG THE NORTH LINE OF SECTIONS 2, 3, AND 4, TOWNSHIP 47 SOUTH, RANGE 42 EAST TO FLORIDA'S TURNPIKE; THENCE SOUTHERLY ALONG FLORIDA'S TURNPIKE TO YAMATO ROAD; THENCE EASTERLY ALONG YAMATO ROAD TO THE WEST LINE OF THE PLAT OF FOX LANDING; THENCE SOUTHERLY AND EASTERLY ALONG THE PLAT LINES OF FOX LANDING TO THE WEST LINE OF THE PLAT OF WOODFIELD HUNT CLUB II; THENCE SOUTHERLY AND EASTERLY ALONG THE PLAT LINES OF THE PLAT OF THE WOODFIELD HUNT CLUB II AND WOODFIELD HUNT CLUB TO JOG ROAD; THENCE SOUTHERLY ALONG JOG ROAD TO GLADES ROAD (SR 808); THENCE WESTERLY ALONG GLADES ROAD (SR 808) TO THE WEST LINE OF THE PLAT OF ESTANCIA IV OF VIA VERDE; THENCE SOUTHERLY ALONG THE WEST LINE OF THE PLAT OF ESTANCIA IV OF VIA VERDE TO THE L-46 CANAL; THENCE EASTERLY ALONG THE L-46 CANAL TO THE WEST LINE OF THE PLAT OF ESTANCIA III OF VIA VERDE; THENCE SOUTHERLY AND EASTERLY ALONG THE PLAT LINES OF THE PLAT OF ESTANCIA III OF VIA VERDE TO POWERLINE ROAD; THENCE SOUTHERLY ALONG POWERLINE ROAD TO THE L-47 CANAL; THENCE WESTERLY ALONG THE L-47 CANAL TO FLORIDA'S TURNPIKE; THENCE SOUTHERLY ALONG FLORIDA'S TURNPIKE TO THE SOUTHERN CORPORATE LIMITS OF PALM BEACH COUNTY; THENCE WESTERLY ALONG THE COUNTY'S SOUTHERN CORPORATE LIMITS TO THE L-40 CANAL; THENCE NORTHERLY ALONG THE L-40 CANAL TO THE L-23 CANAL; THENCE EASTERLY ALONG THE L-23 CANAL TO STATE ROAD 7 (US 441); THENCE NORTHERLY ALONG STATE ROAD 7 (US 441) TO THE L-20 CANAL; THENCE EASTERLY ALONG THE L-20 CANAL TO LYONS ROAD; THENCE SOUTHERLY ALONG LYONS ROAD TO THE L-21 CANAL; THENCE EASTERLY ALONG THE L-21 CANAL TO FLORIDA'S TURNPIKE; THENCE SOUTHERLY ALONG FLORIDA'S TURNPIKE TO THE BOYNTON CANAL; THENCE EASTERLY ALONG THE BOYNTON CANAL TO MILITARY TRAIL AND THE POINT OF BEGINNING.

DISTRICT 6: BEGIN AT THE INTERSECTION OF SOUTHERN BOULEVARD (SR 80) AND BENOIST FARMS ROAD; THENCE SOUTHERLY ALONG BENOIST FARMS ROAD TO PIONEER ROAD; THENCE WESTERLY ALONG PIONEER ROAD TO LYONS ROAD; THENCE SOUTHERLY ALONG LYONS ROAD TO THE L-10 CANAL; THENCE EASTERLY ALONG THE L-10 CANAL TO FLORIDA'S TURNPIKE; THENCE SOUTHERLY ALONG FLORIDA'S TURNPIKE TO THE L-14 CANAL; THENCE WESTERLY ALONG THE L-14 CANAL TO STATE ROAD 7 (US 441); THENCE SOUTHERLY ALONG STATE ROAD 7 (US 441) TO THE L-23 CANAL; THENCE WESTERLY ALONG THE L-23 CANAL TO THE L-40 CANAL; THENCE SOUTHERLY ALONG THE L-40 CANAL TO THE HILLSBOROUGH CANAL; THENCE EASTERLY ALONG THE HILLSBOROUGH CANAL TO THE SOUTHERN CORPORATE LIMITS OF PALM BEACH COUNTY; THENCE SOUTHERLY AND WESTERLY ALONG THE COUNTY'S SOUTHERN CORPORATE LIMITS TO THE COUNTY'S WESTERN CORPORATE LIMITS; THENCE NORTHERLY ALONG THE WESTERN CORPORATE LIMITS TO THE COUNTY'S NORTHERN CORPORATE LIMITS; THENCE EASTERLY ALONG THE COUNTY'S NORTHERN CORPORATE LIMITS TO THE EAST LINE OF RANGE 37 EAST; THENCE SOUTHERLY ALONG THE EAST LINE OF RANGE 37 EAST TO THE L-8 CANAL; THENCE SOUTHEASTERLY ALONG THE L-8 CANAL TO THE WEST LINE OF SECTION 31 TOWNSHIP 42 SOUTH, RANGE 40 EAST; THENCE NORTHERLY ALONG THE WEST LINE OF SECTIONS 31, 30, 19 AND 18, TOWNSHIP 42 SOUTH, RANGE 40 EAST TO THE WEST QUARTER CORNER OF SAID SECTION 18; THENCE EASTERLY ALONG THE QUARTER SECTION LINE OF SECTIONS 18 AND 17, TOWNSHIP 42 SOUTH, RANGE 40 EAST TO THE WEST ONE-QUARTER CORNER OF SECTION 16, TOWNSHIP 42 SOUTH, RANGE 40 EAST; THENCE SOUTHERLY ALONG THE WEST LINE OF SAID SECTION 16 TO THE SOUTHWEST CORNER OF SAID SECTION 16; THENCE EASTERLY ALONG THE SOUTH LINE OF SAID SECTION 16 TO THE SOUTHEAST CORNER OF SAID SECTION 16; THENCE NORTHERLY ALONG THE EAST OF SAID SECTION 16 TO THE EAST QUARTER CORNER OF SAID SECTION 16; THENCE EASTERLY ALONG THE QUARTER SECTION LINE OF SECTIONS 15, 14, AND 13, TOWNSHIP 42 SOUTH, RANGE 40 EAST TO THE EAST QUARTER CORNER OF SAID SECTION 13 AND SEMINOLE PRATT-WHITNEY ROAD; THENCE NORTHERLY ALONG SEMINOLE PRATT-WHITNEY ROAD TO 100TH LANE NORTH, THENCE EASTERLY ALONG 100TH LANE NORTH TO GRAPEVIEW BOULEVARD; THENCE SOUTHERLY ALONG GRAPEVIEW BOULEVARD TO NORTHLAKE BOULEVARD; THENCE EASTERLY ALONG NORTHLAKE BOULEVARD TO THE EAST LINE OF RANGE 41 EAST; THENCE NORTHERLY ALONG THE EAST LINE OF RANGE 41 EAST TO THE BEELINE HIGHWAY (SR 710); THENCE SOUTHEASTERLY ALONG THE BEELINE HIGHWAY (SR 710) TO FLORIDA'S TURNPIKE; THENCE SOUTHERLY ALONG FLORIDA'S TURNPIKE TO THE WEST PALM BEACH WATER SUPPLY ("M") CANAL; THENCE WESTERLY ALONG WEST PALM BEACH WATER SUPPLY ("M") CANAL TO THE WEST LINE OF SECTION 6, TOWNSHIP 43 SOUTH, RANGE 42 EAST; THENCE SOUTHERLY ALONG THE WEST LINES OF SECTIONS 6, 7, 18 AND 19, TOWNSHIP 43 SOUTH, RANGE 42 EAST TO OKEECHOBEE BOULEVARD; THENCE EASTERLY ALONG OKEECHOBEE BOULEVARD TO SANSBURY'S WAY; THENCE SOUTHERLY ALONG SANSBURY'S WAY TO SOUTHERN BOULEVARD (SR 80); THENCE EASTERLY ALONG SOUTHERN BOULEVARD (SR 80) TO BENOIST FARMS ROAD AND THE POINT OF BEGINNING.

DISTRICT 7: BEGIN AT THE INTERSECTION OF MILITARY TRAIL AND BELVEDERE ROAD ON THE EAST LINE OF THE CORPORATE LIMITS OF THE TOWN OF HAVERHILL; THENCE SOUTHERLY ALONG MILITARY TRAIL TO SOUTHERN BOULEVARD; THENCE WESTERLY ALONG SOUTHERN BOULEVARD TO HAVERHILL ROAD; THENCE NORTHERLY ALONG HAVERHILL ROAD TO ROEBUCK ROAD; THENCE WESTERLY ALONG ROEBUCK ROAD TO FLORIDA'S TURNPIKE; THENCE NORTHERLY ALONG FLORIDA'S TURNPIKE TO BEELINE HIGHWAY (SR 710); THENCE SOUTHEASTERLY ALONG BEELINE HIGHWAY (SR 710) TO INTERSTATE 95; THENCE NORTHERLY ALONG INTERSTATE 95 TO THE CANAL NORTH OF AND ADJACENT TO CONSUMER STREET, THENCE EASTERLY ALONG SAID CANAL TO THE C-17 CANAL; THENCE NORTHERLY ALONG THE C-17 CANAL TO NORTHLAKE BOULEVARD; THENCE EASTERLY ALONG NORTHLAKE BOULEVARD TO CONGRESS AVENUE; THENCE SOUTHERLY ALONG CONGRESS AVENUE TO WATER TOWER ROAD; THENCE EASTERLY ALONG WATER TOWER ROAD TO OLD DIXIE HIGHWAY; THENCE SOUTHERLY ALONG OLD DIXIE HIGHWAY TO PARK AVENUE; THENCE EASTERLY ALONG PARK AVENUE TO 10TH STREET; THENCE NORTHERLY ALONG 10TH STREET TO THE SOUTH LINE OF THE PLAT OF CITY SQUARE; THENCE EASTERLY ALONG THE PLAT LINE OF CITY SQUARE TO 9TH STREET; THENCE NORTHERLY ALONG 9TH STREET TO GREENBRIAR DRIVE; THENCE EASTERLY ALONG GREENBRIAR DRIVE TO U.S.1 (FEDERAL HIGHWAY); THENCE SOUTHERLY ALONG U.S.1 (FEDERAL HIGHWAY) TO SILVER BEACH ROAD IN THE CITY OF RIVIERA BEACH; THENCE EASTERLY ALONG SILVER BEACH ROAD TO THE INTRACOASTAL WATERWAY; THENCE SOUTHERLY ALONG THE INTRACOASTAL WATERWAY EAST OF PHIL FOSTER PARK AND THROUGH THE CENTER OF THE LITTLE BLUE HERON BOULEVARD BRIDGE TO THE EASTERLY EXTENSION OF THE SOUTH SIDE (AT THE CENTER) OF THE BIG BLUE HERON BOULEVARD BRIDGE; THENCE WESTERLY ALONG THE EASTERLY EXTENSION OF THE SOUTH SIDE (AT THE CENTER) OF THE BIG BLUE HERON BOULEVARD BRIDGE TO THE CENTER OF THE BIG BLUE HERON BOULEVARD BRIDGE OVER THE INTRACOASTAL WATERWAY; THENCE SOUTHERLY ALONG THE INTRACOASTAL WATERWAY THROUGH THE CENTER OF PEANUT ISLAND (UPLAND LAND AREA DIVIDED EQUALLY) TO GOLFVIEW ROAD; THENCE EASTERLY ALONG GOLFVIEW ROAD TO THE EASTERLY SHORELINE OF THE INTRACOASTAL WATERWAY; THENCE NORTHERLY ALONG THE EASTERLY SHORELINE OF THE INTRACOASTAL WATERWAY TO WORTH AVENUE, WHICH IS IN THE TOWN OF PALM BEACH; THENCE EASTERLY ALONG WORTH AVENUE TO THE WATERS EDGE OF THE ATLANTIC OCEAN; THENCE SOUTHERLY ALONG THE WATERS EDGE OF THE ATLANTIC OCEAN TO THE INTERSECTION OF A LINE LYING 275 FEET NORTH OF (AS MEASURED AT RIGHT ANGLE TO) AND PARALLEL WITH THE NORTH LINE OF THE CORPORATE LIMITS OF THE TOWN OF SOUTH PALM BEACH; THENCE WESTERLY ALONG SAID PARALLEL LINE TO THE CORPORATE LIMITS OF THE TOWN OF LANTANA; THENCE NORTHERLY, WESTERLY, SOUTHERLY THEN WESTERLY ALONG THE CORPORATE LIMITS OF THE TOWN OF LANTANA TO THE INTRACOASTAL WATERWAY; THENCE SOUTHERLY ALONG THE INTRACOASTAL WATERWAY TO LANTANA ROAD; THENCE WESTERLY ALONG LANTANA ROAD TO FEDERAL HIGHWAY; THENCE SOUTHERLY ALONG FEDERAL HIGHWAY (SE 6TH AVENUE IN DELRAY BEACH) TO LINTON BOULEVARD; THENCE WESTERLY ALONG LINTON BOULEVARD TO THE E-4 CANAL; THENCE NORTHERLY ALONG THE E-4 CANAL TO WEST ATLANTIC AVENUE; THENCE WESTERLY ALONG WEST ATLANTIC AVENUE TO THE MOST SOUTHEASTERLY HIGH POINT BOULEVARD NORTH; THENCE NORTHERLY,

EASTERLY, NORTHERLY, EASTERLY, NORTHERLY, WESTERLY AND NORTHERLY ALONG HIGH POINT BOULEVARD NORTH TO THE L-32 CANAL; THENCE WESTERLY ALONG THE L-32 CANAL TO BARWICK ROAD; THENCE NORTHERLY ALONG BARWICK ROAD TO LAKE IDA ROAD; THENCE EASTERLY ALONG LAKE IDA ROAD TO SWINTON AVENUE; THENCE NORTHERLY ALONG SWINTON AVENUE TO NE 16TH STREET; THENCE EASTERLY ALONG NE 16TH STREET TO SEACREST BOULEVARD; THENCE NORTHERLY ALONG SEACREST BOULEVARD TO SW 23RD AVENUE; THENCE WESTERLY ALONG SW 23RD AVENUE TO INTERSTATE 95; THENCE NORTHERLY ALONG INTERSTATE 95 TO LANTANA ROAD; THENCE WESTERLY ALONG LANTANA ROAD TO HIGH RIDGE ROAD AND THE CORPORATE LIMITS OF THE TOWN OF LANTANA (THE NEXT SIX COURSES RUN ALONG AND ARE COINCIDENT WITH THE CORPORATE LIMITS OF THE TOWN OF LANTANA); THENCE NORTHERLY ALONG HIGH RIDGE ROAD; THENCE EASTERLY ALONG THE CORPORATE LIMITS OF THE TOWN OF LANTANA; THENCE NORTHERLY ALONG THE CORPORATE LIMITS OF THE TOWN OF LANTANA; THENCE WESTERLY TO HIGH RIDGE ROAD; THENCE NORTHERLY ALONG HIGH RIDGE ROAD; THENCE EASTERLY ALONG THE CORPORATE LIMITS OF THE TOWN OF LANTANA TO INTERSTATE 95; THENCE NORTHERLY ALONG INTERSTATE 95 TO 6TH AVENUE SOUTH; THENCE EASTERLY ALONG 6TH AVENUE SOUTH TO SOUTH LAKESIDE DRIVE; THENCE NORTHERLY ALONG SOUTH LAKESIDE DRIVE TO 5TH AVENUE SOUTH; THENCE NORTHEASTERLY ALONG 5TH AVENUE SOUTH TO SOUTH LAKESIDE DRIVE; THENCE NORTHERLY ALONG SOUTH LAKESIDE DRIVE TO 2ND AVENUE SOUTH; THENCE EASTERLY ALONG 2ND AVENUE SOUTH TO SOUTH GOLFVIEW ROAD; THENCE NORTHERLY ALONG SOUTH GOLFVIEW ROAD TO LAKE AVENUE IN THE TOWN OF LAKE WORTH; THENCE EASTERLY ALONG LAKE AVENUE TO THE INTRACOASTAL WATERWAY; THENCE NORTHERLY ALONG THE INTRACOASTAL WATERWAY TO BARCELONA ROAD; THENCE WESTERLY ALONG BARCELONA ROAD TO OLIVE AVENUE; THENCE NORTHERLY ALONG OLIVE AVENUE TO PARK PLACE; THENCE WESTERLY ALONG PARK PLACE TO PARKER AVENUE; THENCE SOUTHERLY ALONG PARKER AVENUE TO DOCK STREET; THENCE SOUTHWESTERLY ALONG DOCK STREET TO CHARLES STREET; THENCE WESTERLY ALONG CHARLES STREET TO THE STUB CANAL; THENCE SOUTHWESTERLY ALONG THE STUB CANAL TO INTERSTATE 95; THENCE NORTHERLY ALONG INTERSTATE 95 APPROXIMATELY ONE MILE TO OKEECHOBEE BOULEVARD; THENCE WESTERLY ALONG OKEECHOBEE BOULEVARD TO CONGRESS AVENUE; THENCE SOUTHERLY ALONG CONGRESS AVENUE TO BELVEDERE ROAD; THENCE WESTERLY ALONG BELVEDERE ROAD TO MILITARY TRAIL AND THE POINT OF BEGINNING.