

PALM BEACH COUNTY
BOARD OF COUNTY COMMISSIONERS

AGENDA ITEM SUMMARY

Meeting Date: 07/07/2020

Consent

Regular

Ordinance

Public Hearing

Department: Supervisor of Elections

Submitted By: Wendy Sartory Link

I. EXECUTIVE BRIEF

Motion and Title: Staff recommends motion to approve: 6 precinct boundary changes, submitted by Wendy Sartory Link, Supervisor of Elections, as required by section 101.001(1), Florida Statutes.

Summary: 1 new precinct and 5 precinct boundary changes are recommended by Wendy Sartory Link, Supervisor of Elections (SOE), due to a newly created taxing district, a precinct boundary correction and a municipal annexation in Belle Glade. Districts 3, 5 and 6 (AH)

Background and Justification: Florida Statute, section 101.001(1) requires that precinct boundary changes must be approved by a majority of the Board of County Commissioners, upon recommendation and approval of the SOE. Due to a newly created taxing district, a precinct boundary correction and a municipal annexation in Belle Glade, the SOE is recommending a change to the size of 5 precincts and 1 new precinct. A description of the changed boundaries is more particularly described in the attachments.

Attachments:

- 1. List of precinct changes
- 2. Precinct Maps showing the areas affected
- 3. Legal Descriptions of the precincts

Recommended by: Wendy Sartory Link 6-8-2020
 Department Director Date
 WENDY SARTORY LINK, SUPERVISOR OF ELECTIONS

Approved By: [Signature] 6/22/2020
 County/Deputy/Assistant County Administrator Date

II. FISCAL IMPACT ANALYSIS

A. Five Year Summary of Fiscal Impact:

Fiscal Years					
Capital Expenditures					
Operating Costs					
External Revenues					
Program Income(County)					
In-Kind Match(County)					
NET FISCAL IMPACT					
#ADDITIONAL FTE					
POSITIONS (CUMULATIVE)					

Is Item Included in Current Budget? Yes No
 Does this item include the use of federal funds? Yes No

Budget Account No:


Fund Dept Unit


B. Recommended Sources of Funds/Summary of Fiscal Impact:

C. Departmental Fiscal Review:


III. REVIEW COMMENTS:

A. OFMB Fiscal and/or Contract Dev. and Control Comments:

 6/10/2020
 OFMB BR 6110

 6/16/2020
 Contract Dev. & Control
 6/16/2020 TW

B. Legal Sufficiency

 6-18-2020
 Assistant County Attorney

C. Other Department Review

 Department Director

(THIS SUMMARY IS NOT TO BE USED AS A BASIS FOR PAYMENT.)

**PRECINCT BOUNDARY CHANGES SUBMITTED TO
THE BOARD OF COUNTY COMMISSIONERS**

PRECINCT BOUNDARY CHANGES – DUE TO MUNICIPAL ANNEXATIONS

6012 – 6028

(2 PRECINCTS)

PRECINCT BOUNDARY CHANGES – BOUNDARY CORRECTION

5064 – 5066

(2 PRECINCTS)

PRECINCT BOUNDARY CHANGES – DUE TO NEW TAXING DISTRICT

3186

(1 PRECINCT)

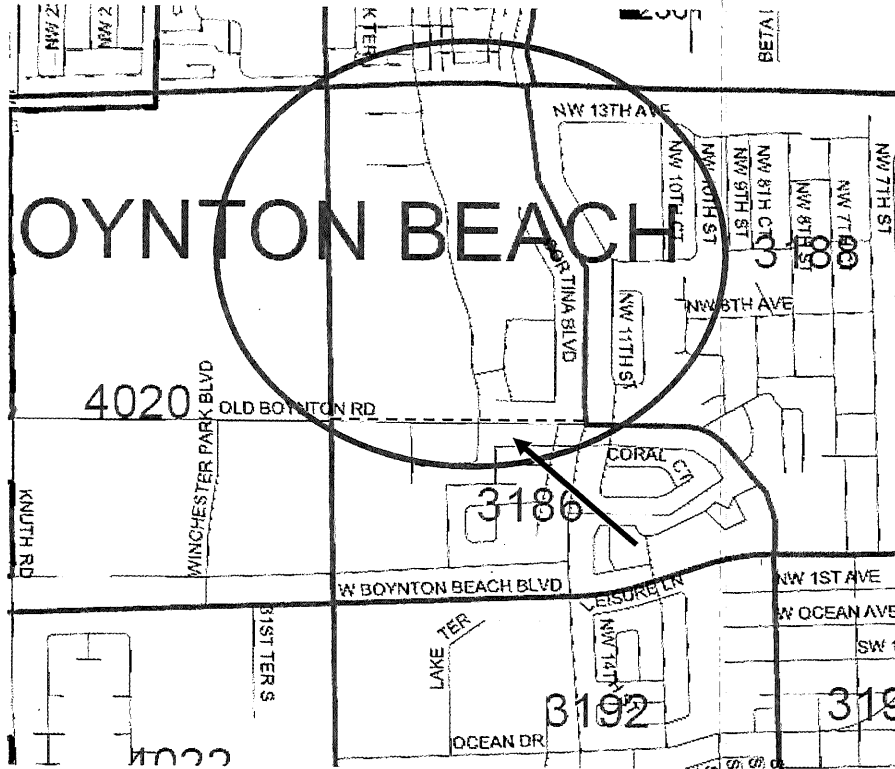
PRECINCT CEATED – NEW TAXING DISTRICT

3185

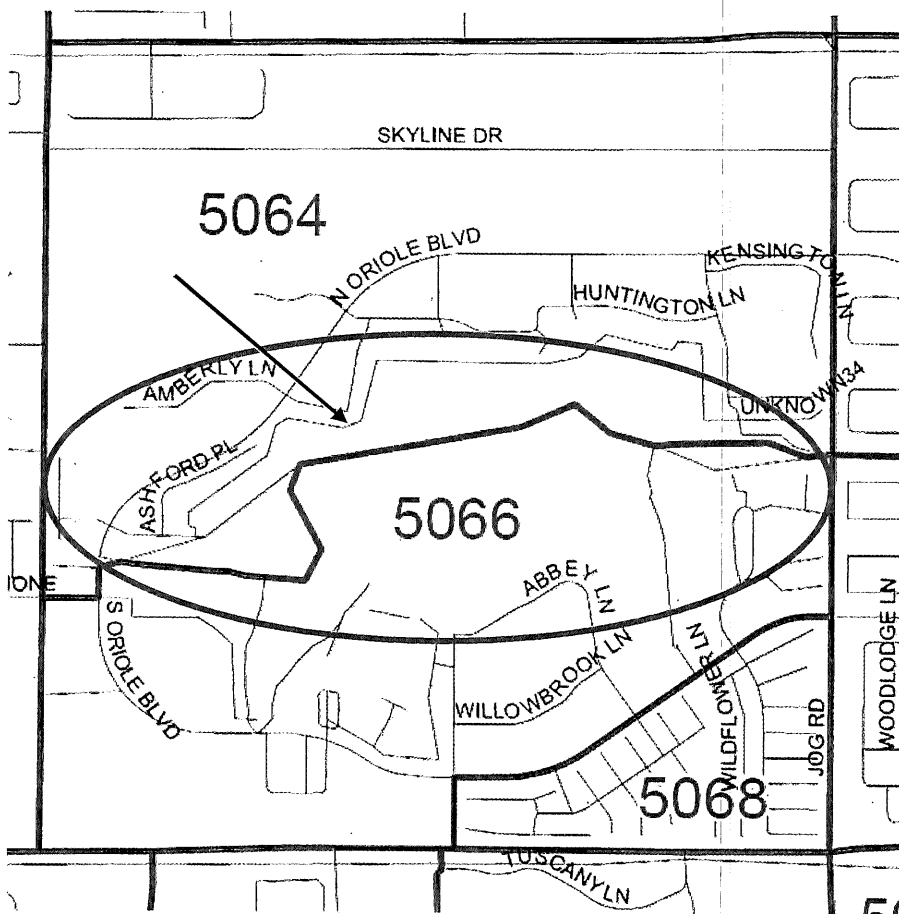
(1 PRECINCT)

Pct 3185 - 3186

BB



Pct 5064 - 5066



UNICORPORATED
DB
PREVIOUS GOLF
COURSE NOW
AVALON TRAILS
PUD



THE BOUNDARIES OF ELECTION PRECINCT NO. 3185 SHALL BE AS FOLLOWS:

BEING ALL THAT AREA WITHIN THE CORPORATE LIMITS OF THE CITY OF BOYNTON BEACH LYING EAST OF NORTH CONGRESS AVENUE; SOUTH OF THE LAKE WORTH DRAINAGE DISTRICT CANAL C-16; NORTH OF OLD BOYNTON RD; AND WEST OF THE LAKE IDA CANAL.

(COURSES ALONG ROADS, RAILROADS, CANALS AND WATERWAYS ARE INTENDED TO BE ALONG THE CENTERLINES OF SAID THOROUGHFARES.)

MAY, 2020: PRECINCT CREATED

THE BOUNDARIES OF ELECTION PRECINCT NO. 3186 SHALL BE AS FOLLOWS:

BEING ALL THAT AREA WITHIN THE CORPORATE LIMITS OF THE CITY OF BOYNTON BEACH LYING EAST OF NORTH CONGRESS AVENUE; SOUTH OF OLD BOYNTON ROAD; NORTH OF WEST BOYNTON BEACH BOULEVARD.

(COURSES ALONG ROADS, RAILROADS, CANALS AND WATERWAYS ARE INTENDED TO BE ALONG THE CENTERLINES OF SAID THOROUGHFARES.)

MAY, 2012: PRECINCT CREATED
JUNE, 2014: BOUNDARY CHANGE DUE TO NEW DISTRICT.
MAY, 2020: BOUNDARY CHANGE DUE TO NEW DISTRICT

THE BOUNDARIES OF ELECTION PRECINCT NO. 5064 SHALL BE AS FOLLOWS:

BEING ALL THAT UNINCORPORATED AREA OF PALM BEACH COUNTY DESCRIBED AS FOLLOWS: BEGINNING AT THE INTERSECTION OF THE LAKE WORTH DRAINAGE DISTRICT CANAL L-33 WITH JOG ROAD; THENCE NORTHERLY ALONG JOG ROAD TO LAKE IDA ROAD; THENCE WESTERLY LAKE IDA ROAD TO HAGEN RANCH ROAD; THENCE SOUTHERLY ALONG HAGEN RANCH ROAD TO GATEWAY ROAD; THENCE EASTERLY ALONG GATEWAY ROAD TO NORTH ORIOLE BOULEVARD; THENCE NORTHERLY ALONG NORTH ORIOLE BOULEVARD TO THE NORTHERN BOUNDARY OF THE AVALON TRAILS AT VILLAGES OF ORIOLE PUD; THENCE EASTERLY, NORTHERLY AND EASTERLY OF SAID BOUNDARY LINE TO ITS INTERSECTION WITH JOG ROAD.

(COURSES ALONG ROADS, RAILROADS, CANALS AND WATERWAYS ARE INTENDED TO BE ALONG THE CENTERLINES OF SAID THOROUGHFARES.)

MAY, 2012: PRECINCT CREATED
MAY, 2020: BOUNDARY CHANGE

THE BOUNDARIES OF ELECTION PRECINCT NO. 5066 SHALL BE AS FOLLOWS:

BEING ALL THAT UNINCORPORATED AREA OF PALM BEACH COUNTY DESCRIBED AS FOLLOWS: ALL THAT AREA WITHIN THE PUD OF THE VILLAGES OF ORIOLE LYING EAST OF HAGEN RANCH ROAD; NORTH OF WEST ATLANTIC AVENUE; WEST OF JOG ROAD AND SOUTH OF THE FOLLOWING DESCRIBED LINE: BEGINNING AT HAGEN RANCH ROAD AND GATEWAY ROAD; THENCE EASTERLY ALONG GATEWAY ROAD TO NORTH ORIOLE BOULEVARD; THENCE NORTHERLY ALONG NORTH ORIOLE BOULEVARD TO THE NORTHERN BOUNDARY OF THE AVALON TRAILS AT VILLAGES OF ORIOLE PUD; THENCE EASTERLY, NORTHERLY AND EASTERLY OF SAID BOUNDARY LINE TO ITS INTERSECTION WITH JOG ROAD. LESS: AND ALL THAT AREA WITHIN THE CAMELOT VILLAGE CONDOMINIUM, BOUNDED ON THE WEST BY CUMBERLAND DRIVE, ON THE SOUTH BY WEST ATLANTIC AVENUE, ON THE EAST BY JOG ROAD, AND ON THE NORTH BY SOUTH ORIOLE BOULEVARD.

(COURSES ALONG ROADS, RAILROADS, CANALS AND WATERWAYS ARE INTENDED TO BE ALONG THE CENTERLINES OF SAID THOROUGHFARES.)

MAY, 2012: PRECINCT CREATED

MAY, 2020: BOUNDARY CHANGE

THE BOUNDARIES OF ELECTION PRECINCT NO. 6012 SHALL BE AS FOLLOWS:

BEING ALL THE UNINCORPORATED AREA OF PALM BEACH COUNTY LYING: NORTH OF THE CORPORATE LIMITS OF THE CITY OF BELLE GLADE; SOUTH OF SECTION 20 ROAD; AND EAST OF U.S. HIGHWAY 441.

(COURSES ALONG ROADS, RAILROADS, CANALS AND WATERWAYS ARE INTENDED TO BE ALONG THE CENTERLINES OF SAID THOROUGHFARES.)

MAY, 2012: PRECINCT CREATED

FEBRUARY, 2015: MUNICIPAL ANNEXATION; NO CHANGE IN LEGAL DESCRIPTION.

MAY, 2020: MUNICIPAL ANNEXATION; NO CHANGE IN LEGAL DESCRIPTION.

THE BOUNDARIES OF ELECTION PRECINCT NO. 6028 SHALL BE AS FOLLOWS:

BEING ALL THAT AREA WITHIN THE CORPORATE LIMITS OF THE CITY OF BELLE GLADE DESCRIBED AS FOLLOWS: BEGIN AT THE INTERSECTION OF EAST CANAL STREET NORTH AND THE CORPORATE LIMITS OF THE CITY OF BELLE GLADE; THENCE NORTHERLY ALONG SAID LIMITS TO GATOR BOULEVARD; THENCE EASTERLY ALONG GATOR BOULEVARD TO THE CORPORATE LIMITS OF THE CITY OF BELLE GLADE; THENCE SOUTHERLY, EASTERLY AND SOUTHERLY ALONG SAID LIMITS TO THE EASTERN BOUNDARY OF BLOCK 3012 OF CENSUS TRACT 0081.01; THENCE MEANDER NORTHERLY ALONG SAID BLOCK LINE TO THE SOUTHERN BOUNDARY OF BLOCK 3013B OF CENSUS TRACT 0081.01; THENCE EASTERLY AND NORTHERLY ALONG SAID BLOCK LINE TO CURLEE ROAD; THENCE WESTERLY ALONG CURLEE ROAD TO NORTH MAIN STREET; THENCE SOUTHERLY ALONG NORTH MAIN STREET TO THE NORTHERN BOUNDARY OF BLOCK 3007 OF CENSUS TRACT 0081.01; THENCE WESTERLY ALONG SAID BLOCK LINE TO THE FLORIDA EAST COAST RAILWAY; THENCE SOUTHERLY AND EASTERLY ALONG THE FLORIDA EAST COAST RAILWAY TO NORTH MAIN STREET; THENCE SOUTHERLY ALONG NORTH MAIN STREET TO THE CORPORATE LIMITS OF THE CITY OF BELLE GLADE; THENCE MEANDER SAID LIMITS WESTERLY, NORTHERLY, WESTERLY, NORTHERLY, WESTERLY, SOUTHERLY TO AN UNNAMED CANAL SOUTH OF WEST CANAL STREET NORTH; THENCE EASTERLY ALONG SAID CANAL TO THE EASTERN BOUNDARY OF BLOCK 3082 OF CENSUS TRACT 0081.01; THENCE NORTHERLY ALONG SAID BLOCK TO EAST CANAL STREET NORTH; THENCE EASTERLY ALONG EAST CANAL STREET NORTH TO THE POINT OF BEGINNING.

(COURSES ALONG ROADS, RAILROADS, CANALS AND WATERWAYS ARE INTENDED TO BE
ALONG THE CENTERLINES OF SAID THOROUGHFARES.)

MAY, 2012: PRECINCT CREATED

FEBRUARY, 2015: MUNICIPAL ANNEXATION; NO CHANGE IN LEGAL DESCRIPTION.

MAY, 2020: MUNICIPAL ANNEXATION; NO CHANGE IN LEGAL DESCRIPTION