

**PALM BEACH COUNTY
BOARD OF COUNTY COMMISSIONERS
AGENDA ITEM SUMMARY**

Meeting Date: November 23, 2021 ☐ Consent ☒ Regular
 ☐ Workshop ☐ Public Hearing

Department: County Administration

Submitted By: County Administration

Submitted For: County Administration

I. EXECUTIVE BRIEF

Motion and Title: Staff recommends motion to approve: on preliminary reading and advertise for public hearing on December 7, 2021 at 9:30 A.M. an Ordinance of the Board of County Commissioners of Palm Beach County, Florida, amending the boundaries of the seven County Commission Districts, providing for publication, providing for minutes, providing for repeal of laws in conflict, providing for severability, providing for inclusion in the code of laws and ordinances; and providing for an effective date.

Summary: On November 2, 2021 the Board of County Commissioners (BCC) discussed redistricting map options. The BCC directed staff to bring back Scenario 8 with modifications as specified by the BCC. Upon final direction, staff will advertise the map for adoption at the December 7, 2021 Board meeting. Countywide (RPB)

Background and Justification: Chapter 124, Florida Statutes (FS) requires County Commissioners from time to time to amend the boundaries of Commission Districts to maintain them as nearly equal in proportion to population as possible, provided changes made in the boundary of Commission Districts, pursuant to Statute, shall be made only in odd-number years. On November 2, 2021 the BCC considered options that reflected reconfiguration of district boundaries based on 2020 census data. The BCC directed staff to bring back Scenario 8, with modifications, to be further considered at the November 23, 2021 hearing. On June 15, 2021 the BCC approved the following criteria to be applied when redrawing Commission Districts: 1) achieve population equity (10% or less variance among districts population) among Commission Districts; 2) adhere to Section 2 of the Voting Rights Acts of 1965, as amended and interpreted through case law; 3) follow major natural and man-made boundaries; 4) maintain integrity of Communities of interest, including municipal boundaries; 5) ensure compacted; 6) contiguity of Districts; and 7) preserve the core of existing voter's districts.

Attachments: 1. Ordinance
2. Redistricting Map

Recommended By: P. O. 11/15/21
Assistant County Administrator Date

Approved By: Paul for 11/18/21
County Administrator Date

II. FISCAL IMPACT ANALYSIS

A. Five Year Summary of Fiscal Impact:

Fiscal Years	2022	2023	2024	2025	2026
Capital Expenditures	-0-	-0-	-0-	-0-	-0-
Operating Costs	-0-	-0-	-0-	-0-	-0-
External Revenues	-0-	-0-	-0-	-0-	-0-
Program Income(County)	-0-	-0-	-0-	-0-	-0-
In-Kind Match(County	-0-	-0-	-0-	-0-	-0-
NET FISCAL IMPACT	-0-	-0-	-0-	-0-	-0-
#ADDITIONAL FTE	-0-	-0-	-0-	-0-	-0-
POSITIONS (CUMULATIVE	-0-	-0-	-0-	-0-	-0-

Is Item Included in Current Budget? Yes__ No__
Does this item include the use of federal funds? Yes__ No__


Budget Account No:
Fund Agency Organization Object


B. Recommended Sources of Funds/Summary of Fiscal Impact: There is no fiscal impact associated with this agenda item.

C. Departmental Fiscal Review:

III. REVIEW COMMENTS:

A. OFMB Fiscal and/or Contract Dev. and Control Comments:


OFMB *JA 11-16-21*
(RW) 11-16-21


Contract Dev. & Control
11-16-21 TW

B. Legal Sufficiency


Assistant County Attorney

C. Other Department Review

Department Director

- 1
- 2
- 3
- 4
- 5
- 6
- 7
- 8
- 9
- 0
- 1
- 2
- 3
- 4
- 5
- 6
- 7
- 8
- 9
- 0
- 1
- 2
- 3
- 4
- 5
- 6
- 7
- 8
- 9
- 0
- 1

WHEREAS, Article VIII, Section 1(e), of the Florida Constitution requires that, after decennial census, the Board of County Commissioners shall apportion the existing seats accordingly; and

WHEREAS, the Board of County Commissioners, in accordance with the Constitution of the United States, the Constitution of the State of Florida, applicable State Law, and the Voting Rights Act, seeks to revise its seven commission districts.

SECTION 1. District Boundaries

SECTION 2. Publication

SECTION 3. Minutes

ant to §124.03, Florida Statutes, the Clerk of the Board of County Commissioners
orthwith furnish the Department of State a certified copy of the Minutes of the Board of

County Commissioners meeting reflecting the description of the boundaries of the districts as set forth in this Ordinance.

SECTION 4. Repeal of Laws in Conflict

All local laws and ordinances in conflict with any of the provisions of this Ordinance are hereby repealed.

SECTION 5. Severability

If any section, paragraph, sentence, clause, phrase, or word of this Ordinance is for any reason held by a Court to be unconstitutional, inoperative or void, such holding shall not affect the remainder of this Ordinance.

SECTION 6. Inclusion in the Code of Laws and Ordinances

The provisions of this Ordinance shall become and be made a part of the Code of Laws and Ordinances of Palm Beach County, Florida. The sections of this Ordinance may be renumbered or relettered to accomplish such, and the word "ordinance" may be changed to "section," "article," or any other appropriate word.

SECTION 7. Effective Date

The provisions of this Ordinance shall become effective upon filing with the Department of State.

APPROVED AND ADOPTED by the Board of County Commissioners of Palm Beach County, on the _____ day of _____, 2021.

ATTEST:
JOSEPH ABRUZZO, CLERK
& COMPTROLLER

PALM BEACH COUNTY, FLORIDA,
BY ITS BOARD OF COUNTY COMMISSIONERS

By _____
Clerk

By _____
Robert S. Weinroth, Mayor

APPROVED AS TO FORM AND LEGAL SUFFICIENCY

By _____
County Attorney

Filed with the Department of State on the _____ day of _____, 2021.

N:\CensusData\Census 2020\Redistricting\BCC Agenda and Contract\AdoptingOrdinance.docx

EXHIBIT "A"

**PALM BEACH COUNTY BOARD OF COUNTY COMMISSIONERS
REDISTRICTING PLAN
GENERAL DESCRIPTION OF PROPOSED DISTRICT BOUNDARIES
NOVEMBER 23, 2021**

DISTRICT 1: BEGIN AT THE INTERSECTION OF THE NORTHEASTERN MOST POINT OF THE CORPORATE LIMITS OF PALM BEACH COUNTY AND THE WATER'S EDGE OF THE ATLANTIC OCEAN; THENCE SOUTHERLY ALONG THE WATER'S EDGE OF THE ATLANTIC OCEAN TO HAMMON AVENUE IN THE TOWN OF PALM BEACH; THENCE WESTERLY ALONG HAMMON AVENUE AND CONTINUING WESTERLY ALONG GOLFPVIEW ROAD TO THE EASTERLY SHORELINE OF THE INTRACOASTAL WATERWAY; THENCE WESTERLY TO THE INTRACOASTAL WATERWAY; THENCE NORTHERLY ALONG THE INTRACOASTAL WATERWAY BISECTING PEANUT ISLAND TO E BLUE HERON BOULEVARD; THENCE EASTERLY ALONG E BLUE HERON BOULEVARD TO THE EASTERN EDGE OF PHIL FOSTER PARK; THENCE NORTHERLY ALONG THE INTRACOASTAL TO THE SOUTHERN BOUNDARY OF THE VILLAGE OF NORTH PALM BEACH (THE NEXT TWO COURSE RUN ALONG AND ARE COINCIDENT WITH THE CORPORATE LIMITS OF THE TOWN OF NORTH PALM BEACH); THENCE WESTERLY AND NORTHERLY ALONG THE BOUNDARY OF THE TOWN OF NORTH PALM BEACH TO NORTHLAKE BOULEVARD; THENCE WESTERLY ALONG NORTHLAKE BOULEVARD TO THE C-17 CANAL; THENCE SOUTHERLY ALONG THE C-17 CANAL TO PARK AVENUE W; THENCE WESTERLY ALONG PARK AVENUE W AND INVESTMENT LANE TO INTERSTATE 95; THENCE SOUTHERLY ALONG INTERSTATE 95 TO BEELINE HIGHWAY (SR 710); THENCE NORTHWESTERLY ALONG BEELINE HIGHWAY (SR 710) TO NORTHLAKE BOULEVARD; THENCE WESTERLY ALONG NORTHLAKE BOULEVARD TO THE BOUNDARY OF THE CITY OF PALM BEACH GARDENS (THE NEXT THREE COURSES RUN ALONG AND ARE COINCIDENT WITH THE CORPORATE LIMITS OF THE CITY OF PALM BEACH GARDENS; THENCE SOUTHERLY ALONG THE BOUNDARY OF THE CITY OF PALM BEACH GARDENS TO THE PLAT LINE OF THE SOUTHERN BOUNDARY OF THE BAYHILL ESTATES PLAT; THENCE WESTERLY AND NORTHERLY ALONG THE PLAT LINES OF THE BAYHILL ESTATES PLAT TO THE PLAT LINE OF THE WESTERN BOUNDARY OF THE STONEWALL ESTATES PLAT; THENCE NORTHERLY ALONG THE PLAT LINE OF THE WESTERLY BOUNDARY OF THE STONEWALL ESTATES PLAT TO NORTHLAKE BOULEVARD; THENCE WESTERLY ALONG NORTHLAKE BOULEVARD TO GRAPEVIEW BOULEVARD; THENCE NORTHERLY ALONG GRAPEVIEW BOULEVARD TO 100TH LANE NORTH; THENCE WESTERLY ALONG 100TH LANE NORTH TO SEMINOLE PRATT-WHITNEY ROAD; THENCE SOUTHERLY ALONG SEMINOLE PRATT-WHITNEY ROAD TO THE EAST QUARTER CORNER OF SECTION 13, TOWNSHIP 42 SOUTH, RANGE 40 EAST; THENCE WESTERLY ALONG THE QUARTER SECTION LINE OF SECTIONS 13,14, AND 15 TO THE EAST QUARTER CORNER OF SECTION 16, TOWNSHIP 42 SOUTH, RANGE 40 EAST; THENCE SOUTHERLY ALONG SAID EAST SECTION LINE TO THE SOUTHEAST CORNER OF SAID SECTION 16; THENCE WESTERLY ALONG THE SOUTH LINE OF SAID SECTION 16 TO THE SOUTHWEST CORNER OF SAID SECTION 16; THENCE NORTHERLY ALONG THE WEST LINE OF SAID SECTION 16 TO THE WEST ONE-QUARTER CORNER OF SAID SECTION 16; THENCE WESTERLY ALONG THE QUARTER SECTION LINE OF SECTIONS 17 AND 18, TOWNSHIP 42 SOUTH, RANGE 40 EAST TO THE WEST QUARTER CORNER OF SAID SECTION 18; THENCE SOUTHERLY ALONG THE WEST LINE OF SECTIONS 18, 19, 30, AND 31, TOWNSHIP 42 SOUTH, RANGE 40 EAST TO THE L-8 CANAL; THENCE NORTHWESTERLY ALONG THE L-8 CANAL TO THE EAST LINE OF RANGE 37 EAST; THENCE NORTHERLY ALONG THE EAST LINE OF RANGE 37 EAST TO THE NORTHERN CORPORATE LIMITS OF PALM BEACH COUNTY; THENCE EASTERLY, NORTHERLY AND EASTERLY ALONG SAID NORTHERN CORPORATE LIMITS OF PALM BEACH COUNTY TO THE WATERS EDGE OF THE ATLANTIC OCEAN AND THE POINT OF BEGINNING.

DISTRICT 2. BEGIN AT THE INTERSECTION OF DATURA STREET AND SOUTH OLIVE AVENUE IN THE CITY OF WEST PALM BEACH; THENCE SOUTHERLY ALONG SOUTH OLIVE AVENUE TO ARKONA COURT; THENCE EASTERLY ALONG ARKONA COURT TO FLAGLER DRIVE; THENCE SOUTH ALONG FLAGLER DRIVE TO PERSHING WAY; THENCE EASTERLY TO THE INTRACOASTAL WATERWAY; THENCE SOUTHERLY ALONG THE INTRACOASTAL WATERWAY TO 8TH AVENUE SOUTH IN THE CITY OF LAKE WORTH BEACH; THENCE WESTERLY ALONG 8TH AVENUE SOUTH TO FEDERAL HIGHWAY; THENCE SOUTHERLY ALONG FEDERAL HIGHWAY TO 12TH AVENUE SOUTH; THENCE WESTERLY ALONG 12TH AVENUE SOUTH TO WINGFIELD STREET; THENCE SOUTHERLY ALONG WINGFIELD STREET TO THE BOUNDARY OF THE CITY OF LAKE WORTH BEACH; THENCE WESTERLY ALONG THE CITY OF LAKE WORTH BEACH BOUNDARY TO INTERSTATE 95; THENCE SOUTHERLY ALONG INTERSTATE 95 TO THE C-16 CANAL; THENCE WESTERLY ALONG THE C-16 CANAL TO THE E-4 CANAL; THENCE SOUTHERLY ALONG THE E-4 CANAL TO BOYNTON BEACH BOULEVARD; THENCE WESTERLY ALONG BOYNTON BEACH BOULEVARD TO MILITARY TRAIL; THENCE NORTHERLY ALONG MILITARY TRAIL TO THE C-16 CANAL; THENCE WESTERLY ALONG THE C-16 CANAL TO FLORIDA'S TURNPIKE; THENCE NORTHERLY ALONG FLORIDA'S TURNPIKE TO THE CANAL NORTH OF AND PARALLEL TO THE PLAT LINE OF THE NORTHERN BOUNDARY OF THE SMITH DAIRY WEST PLAT; THENCE EASTERLY ALONG SAID CANAL TO JOG ROAD; THENCE SOUTHERLY ALONG JOG ROAD TO HYPOLUXO ROAD; THENCE EASTERLY ALONG HYPOLUXO ROAD TO HAVERHILL ROAD; THENCE NORTHERLY ALONG HAVERHILL ROAD TO LANTANA ROAD; THENCE EASTERLY ALONG LANTANA ROAD TO MILITARY TRAIL; THENCE NORTHERLY ALONG MILITARY TRAIL TO THE L-14 CANAL; THENCE EASTERLY ALONG THE L-14 CANAL TO CONGRESS AVENUE; THENCE NORTHERLY ALONG CONGRESS AVENUE TO 6TH AVENUE SOUTH; THENCE EASTERLY ALONG 6TH AVENUE SOUTH TO THE FLORIDA EAST COAST RAILWAY; THENCE NORTHERLY ALONG THE FLORIDA EAST COAST RAILWAY TO 17TH AVENUE NORTH; THENCE WESTERLY ALONG 17TH AVENUE NORTH TO INTERSTATE 95; THENCE NORTHERLY ALONG INTERSTATE 95 TO FOREST HILL BOULEVARD; THENCE EASTERLY ALONG FOREST HILL BOULEVARD TO GEORGIA AVENUE; THENCE NORTHERLY ALONG GEORGIA AVENUE TO SOUTHERN BOULEVARD; THENCE WESTERLY ALONG SOUTHERN BOULEVARD TO THE E-3 CANAL; THENCE SOUTHERLY ALONG THE E-3 CANAL TO THE L-7 CANAL; THENCE WESTERLY ALONG THE L-7 CANAL TO JOG ROAD; THENCE SOUTHERLY ALONG JOG ROAD TO FOREST HILL BOULEVARD; THENCE WESTERLY ALONG FOREST HILL BOULEVARD TO FLORIDA'S TURNPIKE; THENCE NORTHERLY ALONG FLORIDA'S TURNPIKE TO SOUTHERN BOULEVARD; THENCE WESTERLY ALONG SOUTHERN BOULEVARD TO SANBURY'S WAY; THENCE NORTHERLY ALONG SANBURY'S WAY TO OKEECHOBEE BOULEVARD; THENCE WESTERLY ALONG OKEECHOBEE BOULEVARD TO STATE ROAD 7; THENCE NORTHERLY, NORTHWESTERLY, AND NORTHERLY ALONG STATE ROAD 7 TO 110TH AVENUE; THENCE NORTHERLY ALONG 110TH AVENUE TO THE BOUNDARY OF THE CITY OF PALM BEACH GARDENS; THENCE NORTHERLY ALONG THE BOUNDARY OF THE CITY OF PALM BEACH GARDENS TO NORTHLAKE BOULEVARD; THENCE EASTERLY ALONG NORTHLAKE BOULEVARD TO BEELINE HIGHWAY; THENCE SOUTHEASTERLY ALONG BEELINE HIGHWAY TO FLORIDA'S TURNPIKE; THENCE SOUTHERLY ALONG FLORIDA'S TURNPIKE TO THE PLAT LINE OF THE NORTHERN BOUNDARY OF THE HAMILTON BAY PLAT; THENCE WESTERLY AND SOUTHERLY ALONG THE PLAT LINES OF THE HAMILTON BAY PLAT TO JOG ROAD; THENCE SOUTHERLY ALONG JOG ROAD TO OKEECHOBEE BOULEVARD; THENCE EASTERLY ALONG OKEECHOBEE BOULEVARD TO FLORIDA'S TURNPIKE; THENCE NORTHERLY ALONG FLORIDA'S TURNPIKE TO THE BOUNDARY OF THE CITY OF WEST PALM BEACH; THENCE EASTERLY AND NORTHERLY ALONG THE BOUNDARY OF THE CITY OF WEST PALM BEACH TO HASTINGS A STREET; THENCE EASTERLY ALONG HASTINGS A STREET TO GLENCOE STREET; THENCE SOUTHERLY ALONG GLENCOE STREET TO THE CANAL NORTH OF AND PARALLEL TO THE CENTURY VILLAGE PLAT; THENCE EASTERLY ALONG SAID CANAL TO THE INTERSECTION OF HAVERHILL ROAD AND COMMUNITY DRIVE; THENCE EASTERLY ALONG COMMUNITY DRIVE TO MILITARY TRAIL; THENCE SOUTHERLY ALONG MILITARY TRAIL TO CHERRY ROAD; THENCE EASTERLY ALONG CHERRY ROAD TO THE L-2 CANAL; THENCE NORTHERLY AND EASTERLY ALONG THE L-2 CANAL TO AUSTRALIAN AVENUE; THENCE NORTHEASTERLY AND NORTHERLY ALONG AUSTRALIAN AVENUE TO BANYAN BOULEVARD; THENCE EASTERLY ALONG BANYAN BOULEVARD TO QUADRILLE BOULEVARD; THENCE SOUTHERLY ALONG QUADRILLE BOULEVARD TO DATURA STREET; THENCE EASTERLY ALONG DATURA STREET TO SOUTH OLIVE AVENUE AND THE POINT OF BEGINNING.

DISTRICT 3. BEGIN AT THE INTERSECTION OF SOUTHERN BOULEVARD AND GEORGIA AVENUE IN THE CITY OF WEST PALM BEACH; THENCE SOUTHERLY ALONG GEORGIA AVENUE TO FOREST HILL BOULEVARD; THENCE WESTERLY ALONG FOREST HILL BOULEVARD TO INTERSTATE 95; THENCE SOUTHERLY ALONG INTERSTATE 95 TO 17TH AVENUE NORTH; THENCE EASTERLY ALONG 17TH AVENUE NORTH TO THE FLORIDA EAST COAST RAILWAY; THENCE SOUTHERLY ALONG THE FLORIDA EAST COAST RAILWAY TO 6TH AVENUE SOUTH; THENCE WESTERLY ALONG 6TH AVENUE SOUTH TO CONGRESS AVENUE; THENCE SOUTHERLY ALONG CONGRESS AVENUE TO THE L-14 CANAL; THENCE WESTERLY ALONG THE L-14 CANAL TO MILITARY TRAIL; THENCE SOUTHERLY ALONG MILITARY TRAIL TO LANTANA ROAD; THENCE WESTERLY ALONG LANTANA ROAD TO HAVERHILL ROAD; THENCE SOUTHERLY ALONG HAVERHILL ROAD TO HYPOLUXO ROAD; THENCE WESTERLY ALONG HYPOLUXO ROAD TO JOG ROAD; THENCE NORTHERLY ALONG JOG ROAD TO THE CANAL NORTH OF AND PARALLEL TO THE PLAT LINE OF THE NORTHERN BOUNDARY OF THE JORNEYS END PLAT; THENCE WESTERLY ALONG SAID CANAL TO FLORIDA'S TURNPIKE; THENCE NORTHERLY ALONG FLORIDA'S TURNPIKE TO FOREST HILL BOULEVARD; THENCE EASTERLY ALONG FOREST HILL BOULEVARD TO JOG ROAD; THENCE NORTHERLY ALONG JOG ROAD TO THE L-7 CANAL; THENCE EASTERLY ALONG THE L-7 CANAL TO THE E-3 CANAL; THENCE NORTHERLY ALONG THE E-3 CANAL TO SOUTHERN BOULEVARD; THENCE EASTERLY ALONG SOUTHERN BOULEVARD TO GEORGIA AVENUE AND THE POINT OF BEGINNING.

DISTRICT 4. BEGIN AT THE INTERSECTION OF A LINE LYING 275 NORTH OF (AS MEASURED AT RIGHT ANGLE TO) AND PARALLEL WITH THE NORTH LINE OF THE CORPORATE LIMITS OF THE TOWN OF SOUTH PALM BEACH AND THE WATERS EDGE OF THE ATLANTIC OCEAN; THENCE SOUTHERLY ALONG THE WATERS EDGE OF THE ATLANTIC OCEAN TO THE SOUTHERN CORPORATE LIMITS OF PALM BEACH COUNTY; THENCE WESTERLY ALONG THE COUNTY'S SOUTHERN CORPORATE LIMITS TO FLORIDA'S TURNPIKE; THENCE NORTHERLY ALONG FLORIDA'S TURNPIKE TO THE L-47 CANAL; THENCE EASTERLY ALONG THE L-47 CANAL TO POWERLINE ROAD AND THE MUNICIPAL BOUNDARY OF THE CITY OF BOCA RATON (THE NEXT FOURTEEN COURSES RUN ALONG AND ARE COINCIDENT WITH THE CORPORATE LIMITS OF THE CITY OF BOCA RATON); THENCE NORTHERLY ALONG POWERLINE ROAD TO THE SOUTH LINE OF THE PLAT OF ESTANCIA III OF VIA VERDE; THENCE WESTERLY AND NORTHERLY ALONG THE PLAT LINES OF THE PLAT OF ESTANCIA III OF VIA VERDE TO THE L-46 CANAL; THENCE WESTERLY ALONG THE L-46 CANAL TO THE WEST LINE OF THE PLAT OF ESTANCIA IV OF VIA VERDE; THENCE NORTHERLY ALONG THE WEST LINE OF THE PLAT OF ESTANCIA IV OF VIA VERDE TO GLADES ROAD (SR 808); THENCE WESTERLY ALONG GLADES ROAD (SR 808) TO FLORIDA'S TURNPIKE; THENCE JOG ROAD; THENCE NORTHERLY ALONG FLORIDA'S TURNPIKE TO THE L-40 CANAL; THENCE EASTERLY ALONG THE L-40 CANAL TO MILITARY TRAIL; THENCE NORTHERLY ALONG MILITARY TRAIL TO BOYNTON BEACH BOULEVARD IN THE CITY OF BOYNTON BEACH; THENCE EASTERLY ALONG BOYNTON BEACH BOULEVARD TO NW 8TH STREET; THENCE SOUTHERLY ALONG NW 8TH STREET TO WOOLBRIGHT ROAD; THENCE EASTERLY ALONG WOOLBRIGHT ROAD TO INTERSTATE 95; THENCE SOUTHERLY ALONG INTERSTATE 95 TO SW 23RD AVENUE; THENCE EASTERLY ALONG SW 23RD AVENUE TO SEACREST BOULEVARD; THENCE SOUTHERLY ALONG SEACREST BOULEVARD TO NE 16TH STREET IN THE CITY OF DELRAY BEACH; THENCE WESTERLY ALONG NE 16TH STREET TO SWINTON AVENUE; THENCE SOUTHERLY ALONG SWINTON AVENUE TO LAKE IDA ROAD; THENCE WESTERLY ALONG LAKE IDA ROAD TO BARWICK ROAD; THENCE SOUTHERLY ALONG BARWICK ROAD TO THE L-32 CANAL; THENCE EASTERLY ALONG THE L-32 CANAL TO HIGH POINT BOULEVARD NORTH; THENCE SOUTHERLY AND EASTERLY ALONG HIGH POINT BOULEVARD NORTH TO THE WESTERN BOUNDARY OF VOTING PRECINCT 823; THENCE SOUTHERLY ALONG THE WESTERN BOUNDARY OF VOTING PRECINCT 823 TO WEST ATLANTIC AVENUE; THENCE EASTERLY ALONG WEST ATLANTIC AVENUE TO THE E-4 CANAL; THENCE SOUTHERLY ALONG THE E-4 CANAL TO LINTON BOULEVARD; THENCE EASTERLY ALONG LINTON BOULEVARD TO THE INTRACOASTAL WATERWAY; THENCE NORTHERLY ALONG THE INTRACOASTAL WATERWAY TO GEORGE BUSH BOULEVARD; THENCE WESTERLY ALONG GEORGE BUSH BOULEVARD TO FEDERAL HIGHWAY (SE 6TH AVENUE); THENCE NORTHERLY ALONG FEDERAL HIGHWAY (SE 6TH AVENUE) TO LANTANA ROAD; THENCE EASTERLY ALONG LANTANA ROAD TO THE INTRACOASTAL WATERWAY; THENCE NORTHERLY ALONG THE INTRACOASTAL WATERWAY TO THE CORPORATE LIMITS OF THE TOWN OF LANTANA; THENCE EASTERLY, NORTHERLY, EASTERLY, THEN SOUTHERLY ALONG THE CORPORATE LIMITS OF THE TOWN OF LANTANA TO THE INTERSECTION OF A LINE LYING 275 FEET NORTH OF (AS MEASURED AT RIGHT ANGLE TO) AND PARALLEL WITH THE NORTH LINE OF THE CORPORATE LIMITS OF THE TOWN OF SOUTH PALM BEACH; THENCE EASTERLY ALONG SAID PARALLEL LINE TO THE WATERS EDGE OF THE ATLANTIC OCEAN AND THE POINT OF BEGINNING.

DISTRICT 5. BEGIN AT THE INTERSECTION OF THE BOYNTON CANAL AND MILITARY TRAIL; THENCE SOUTHERLY ALONG MILITARY TRAIL TO THE L-40 CANAL AND NORTHERN CORPORATE LIMITS OF THE CITY OF BOCA RATON (THE NEXT FOURTEEN COURSES RUN ALONG AND ARE COINCIDENT WITH THE CORPORATE LIMITS OF THE CITY OF BOCA RATON); THENCE WESTERLY ALONG THE L-40 TO FLORIDA'S TURNPIKE; THENCE SOUTHERLY ALONG FLORIDA'S TURNPIKE TO GLADES ROAD; THENCE EASTERLY ALONG GLADES ROAD TO THE WEST LINE OF THE PLAT OF FOX LANDING; THENCE SOUTHERLY AND EASTERLY ALONG THE PLAT LINES OF FOX LANDING TO THE WEST LINE OF THE PLAT OF WOODFIELD HUNT CLUB II; THENCE SOUTHERLY AND EASTERLY ALONG THE PLAT LINES OF THE PLAT OF THE WOODFIELD HUNT CLUB II AND WOODFIELD HUNT CLUB TO JOG ROAD; THENCE SOUTHERLY ALONG JOG ROAD TO GLADES ROAD (SR 808); THENCE WESTERLY ALONG GLADES ROAD (SR 808) TO THE WEST LINE OF THE PLAT OF ESTANCIA IV OF VIA VERDE; THENCE SOUTHERLY ALONG THE WEST LINE OF THE PLAT OF ESTANCIA IV OF VIA VERDE TO THE L-46 CANAL; THENCE EASTERLY ALONG THE L-46 CANAL TO THE WEST LINE OF THE PLAT OF ESTANCIA III OF VIA VERDE; THENCE SOUTHERLY AND EASTERLY ALONG THE PLAT LINES OF THE PLAT OF ESTANCIA III OF VIA VERDE TO POWERLINE ROAD; THENCE SOUTHERLY ALONG POWERLINE ROAD TO THE L-47 CANAL; THENCE WESTERLY ALONG THE L-47 CANAL TO FLORIDA'S TURNPIKE; THENCE SOUTHERLY ALONG FLORIDA'S TURNPIKE TO THE SOUTHERN CORPORATE LIMITS OF PALM BEACH COUNTY; THENCE WESTERLY ALONG THE COUNTY'S SOUTHERN CORPORATE LIMITS TO THE L-40 CANAL; THENCE NORTHERLY ALONG THE L-40 CANAL TO THE NORTHERN BOUNDARY OF CENSUS TRACT 77.72, BLOCK GROUP 2; THENCE EASTERLY ALONG THE NORTHERN BOUNDARY OF CENSUS TRACT 77.72, BLOCK GROUP 2 TO STATE ROAD 7 (US 441); THENCE NORTHERLY ALONG STATE ROAD 7 (US 441) TO THE L-20 CANAL; THENCE EASTERLY ALONG THE L-20 CANAL TO FLORIDA'S TURNPIKE; THENCE SOUTHERLY ALONG FLORIDA'S TURNPIKE TO THE BOYNTON CANAL; THENCE EASTERLY ALONG THE BOYNTON CANAL TO MILITARY TRAIL AND THE POINT OF BEGINNING.

DISTRICT 6. BEGIN AT THE INTERSECTION OF SOUTHERN BOULEVARD AND FLORIDA'S TURNPIKE; THENCE SOUTHERLY ALONG FLORIDA'S TURNPIKE TO THE L-20 CANAL; THENCE WESTERLY ALONG THE L-20 CANAL TO STATE ROAD 7 (US 441); THENCE SOUTHERLY ALONG STATE ROAD 7 (US 441) TO THE NORTHERN BOUNDARY OF CENSUS TRACT 77.72, BLOCK GROUP 2; THENCE WESTERLY ALONG THE NORTHERN BOUNDARY OF CENSUS TRACT 77.72, BLOCK GROUP 2 TO THE L-40 CANAL; THENCE SOUTHERLY AND WESTERLY ALONG THE L-40 CANAL TO THE HILLSBOROUGH CANAL; THENCE EASTERLY ALONG THE HILLSBOROUGH CANAL TO THE SOUTHERN CORPORATE LIMITS OF PALM BEACH COUNTY; THENCE SOUTHERLY AND WESTERLY ALONG THE COUNTY'S SOUTHERN CORPORATE LIMITS TO THE COUNTY'S WESTERN CORPORATE LIMITS; THENCE NORTHERLY ALONG THE WESTERN CORPORATE LIMITS TO THE COUNTY'S NORTHERN CORPORATE LIMITS TO THE EAST LINE OF RANGE 37 EAST; THENCE SOUTHERLY ALONG THE EAST LINE OF RANGE 37 EAST TO THE L-8 CANAL; THENCE SOUTHEASTERLY ALONG THE L-8 CANAL TO THE WEST LINE OF SECTION 31 TOWNSHIP 42 SOUTH, RANGE 40 EAST; THENCE NORTHERLY ALONG THE WEST LINE OF SECTIONS 31, 30, 19 AND 18, TOWNSHIP 42 SOUTH, RANGE 40 EAST TO THE WEST QUARTER CORNER OF SAID SECTION 18; THENCE EASTERLY ALONG THE QUARTER SECTION LINE OF SECTIONS 18 AND 17, TOWNSHIP 42 SOUTH, RANGE 40 EAST TO THE WEST ONE-QUARTER CORNER OF SECTION 16, TOWNSHIP 42 SOUTH, RANGE 40 EAST; THENCE SOUTHERLY ALONG THE WEST LINE OF SAID SECTION 16 TO THE SOUTHWEST CORNER OF SAID SECTION 16; THENCE EASTERLY ALONG THE SOUTH LINE OF SAID SECTION 16 TO THE SOUTHEAST CORNER OF SAID SECTION 16; THENCE NORTHERLY ALONG THE EAST OF SAID SECTION 16 TO THE EAST QUARTER CORNER OF SAID SECTION 16; THENCE EASTERLY ALONG THE QUARTER SECTION LINE OF SECTIONS 15, 14, AND 13, TOWNSHIP 42 SOUTH, RANGE 40 EAST TO THE EAST QUARTER CORNER OF SAID SECTION 13 AND SEMINOLE PRATT-WHITNEY ROAD TO 100TH LANE NORTH; THENCE EASTERLY ALONG 100TH LANE NORTH TO GRAPEVIEW BOULEVARD; THENCE SOUTHERLY ALONG GRAPEVIEW BOULEVARD TO NORTHLAKE BOULEVARD; THENCE EASTERLY ALONG NORTHLAKE BOULEVARD TO THE PLAT LINE OF THE WESTERN BOUNDARY OF THE STONEWALL ESTATES PLAT IN THE CITY OF PALM BEACH GARDENS. THE NEXT TWO COURSES RUN ALONG AND ARE COINCIDENT WITH THE CORPORATE LIMITS OF THE CITY OF PALM BEACH GARDENS); THENCE SOUTHERLY ALONG THE PLAT LINE OF THE WESTERN BOUNDARY OF THE STONEWALL ESTATES PLAT TO THE PLAT LINE OF THE SOUTHERN BOUNDARY OF THE BAYHILL ESTATES PLAT; THENCE EASTERLY ALONG THE PLAT LINE OF THE SOUTHERN BOUNDARY OF THE BAYHILL ESTATES PLAT TO 110TH AVENUE NORTH; THENCE SOUTHERLY ALONG 110TH AVENUE NORTH TO STATE ROAD 7 (SR 441); THENCE SOUTHERLY ALONG STATE ROAD 7 (US 441) TO OKEECHOBEE BOULEVARD; THENCE EASTERLY ALONG OKEECHOBEE BOULEVARD TO SANSBURY'S WAY; THENCE SOUTHERLY ALONG SANSBURY'S WAY TO SOUTHERN BOULEVARD (SR 80); THENCE EASTERLY ALONG SOUTHERN BOULEVARD (SR 80) TO FLORIDA'S TURNPIKE AND THE POINT OF BEGINNING.

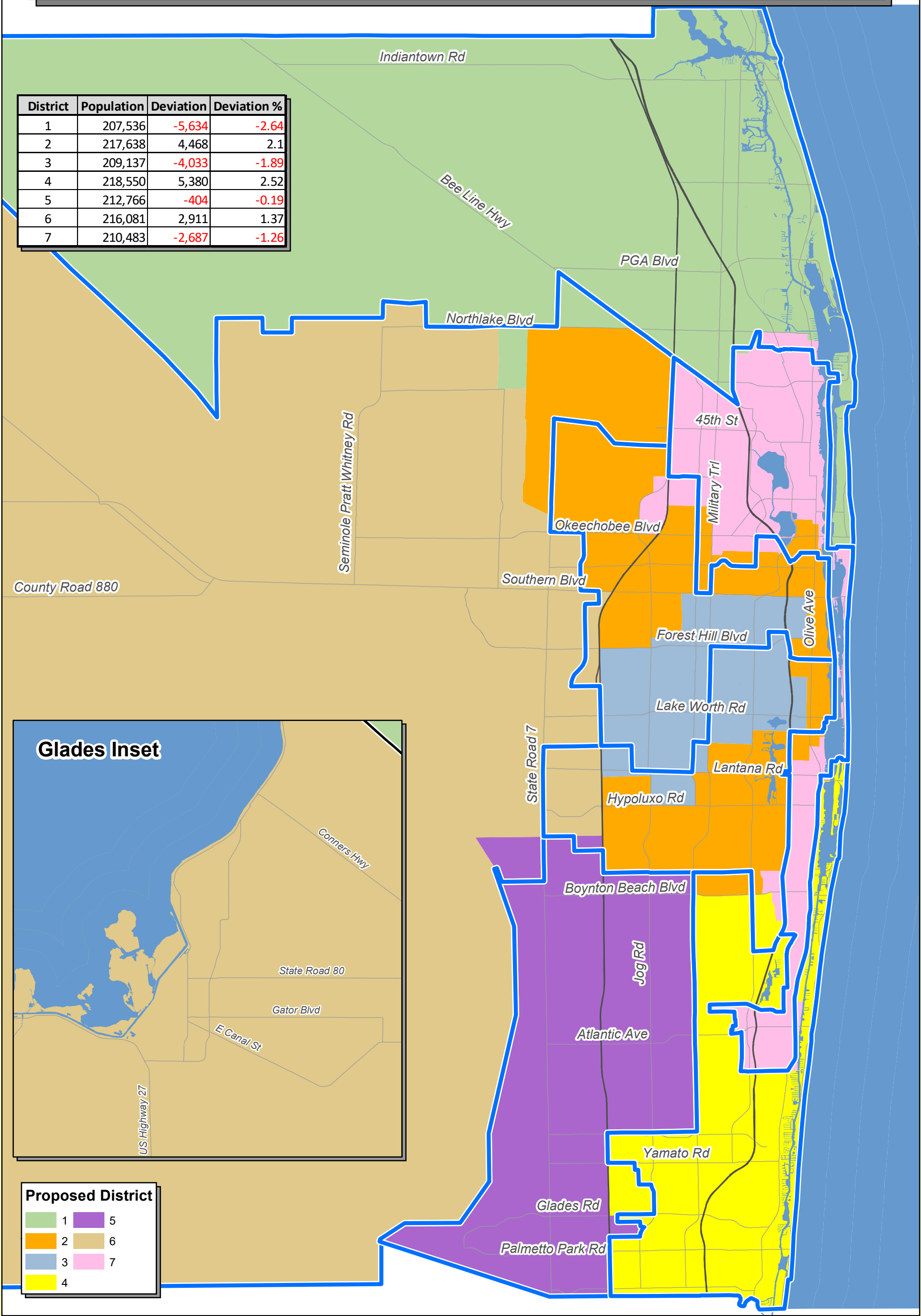
DISTRICT 7. BEGIN AT THE INTERSECTION OF FLORIDA'S TURNPIKE AND BEELINE HIGHWAY (SR 710); THENCE SOUTHEASTERLY ALONG BEELINE HIGHWAY (SR 710) TO INTERSTATE 95; THENCE NORTHERLY ALONG INTERSTATE 95 TO PARK AVENUE WEST; THENCE EASTERLY ALONG PARK AVENUE WEST TO THE C-17 CANAL; THENCE NORTHERLY ALONG THE C-17 CANAL TO NORTHLAKE BOULEVARD; THENCE EASTERLY ALONG NORTHLAKE BOULEVARD TO THE CORPORATE LIMITS OF THE TOWN OF LAKE PARK (THE NEXT FOUR COURSES RUN ALONG AND ARE COINCIDENT WITH THE CORPORATE LIMITS OF THE TOWN OF LAKE PARK); THENCE SOUTHERLY, AND EASTERLY ALONG THE CORPORATE LIMITS OF THE TOWN OF LAKE PARK TO THE INTRACOASTAL WATERWAY; THENCE SOUTHERLY ALONG THE INTRACOASTAL WATERWAY ALONG THE EASTERN BOUNDARY OF PHIL FOSTER PARK TO BLUE HERON BOULEVARD; THENCE WESTERLY ALONG BLUE HERON BOULEVARD TO THE CENTER OF THE INTRACOASTAL WATERWAY; THENCE SOUTHERLY ALONG THE INTRACOASTAL WATERWAY BISECTING PEANUT ISLAND TO GOLFVIEW ROAD; THENCE EASTERLY ALONG GOLFVIEW ROAD CONTINUING EASTERLY ALONG HAMMON AVENUE TO THE WATERS EDGE OF THE ATLANTIC OCEAN; THENCE SOUTHERLY ALONG THE WATERS EDGE OF THE ATLANTIC OCEAN TO THE INTERSECTION OF A LINE LYING 275 FEET NORTH OF (AS MEASURED AT RIGHT ANGLE TO) AND PARALLEL WITH THE NORTH LINE OF THE CORPORATE LIMITS OF THE TOWN OF SOUTH PALM BEACH; THENCE WESTERLY ALONG SAID PARALLEL LINE TO THE CORPORATE LIMITS OF THE TOWN OF LANTANA; THENCE NORTHERLY, WESTERLY, SOUTHERLY THEN WESTERLY ALONG THE CORPORATE LIMITS OF THE TOWN OF LANTANA TO THE INTRACOASTAL WATERWAY; THENCE SOUTHERLY ALONG THE INTRACOASTAL WATERWAY TO OCEAN AVENUE; THENCE WESTERLY ALONG OCEAN AVENUE TO DIXIE HIGHWAY (FEDERAL HIGHWAY/US 1); THENCE SOUTHERLY ALONG DIXIE HIGHWAY/FEDERAL HIGHWAY (US 1) TO GEORGE BUSH BOULEVARD; THENCE EASTERLY ALONG GEORGE BUSH BOULEVARD TO THE INTRACOASTAL WATERWAY; THENCE SOUTHERLY ALONG THE INTRACOASTAL WATERWAY TO LINTON BOULEVARD; THENCE WESTERLY ALONG LINTON BOULEVARD TO THE E-4 CANAL; THENCE NORTHERLY ALONG THE E-4 CANAL TO WEST ATLANTIC AVENUE; THENCE WESTERLY ALONG WEST ATLANTIC AVENUE TO THE WESTERN BOUNDARY OF VOTING PRECINCT 823; THENCE NORTHERLY AND WESTERLY ALONG THE WESTERN BOUNDARY OF VOTING PRECINCT 823 TO HIGH POINT BOULEVARD; THENCE NORTHERLY ALONG HIGH POINT BOULEVARD NORTH TO THE L-32 CANAL; THENCE WESTERLY ALONG THE L-32 CANAL TO BARWICK ROAD; THENCE NORTHERLY ALONG BARWICK ROAD TO LAKE IDA ROAD; THENCE EASTERLY ALONG LAKE IDA ROAD TO SWINTON AVENUE; THENCE NORTHERLY ALONG SWINTON AVENUE TO NE 16TH STREET; THENCE EASTERLY ALONG NE 16TH STREET TO SEACREST BOULEVARD; THENCE NORTHERLY ALONG SEACREST BOULEVARD TO SW 23RD AVENUE; THENCE WESTERLY ALONG SW 23RD AVENUE TO INTERSTATE 95; THENCE NORTHERLY ALONG INTERSTATE 95 TO WOOLBRIGHT ROAD IN THE CITY OF BOYNTON BEACH; THENCE WESTERLY ALONG WOOLBRIGHT ROAD TO SW 8TH STREET; THENCE NORTHERLY ALONG SW 8TH AVENUE TO BOYNTON BEACH BOULEVARD; THENCE WESTERLY ALONG BOYNTON BEACH BOULEVARD TO THE E-4 CANAL; THENCE NORTHERLY ALONG THE E-4 CANAL TO THE C-16 CANAL; THENCE EASTERLY ALONG THE C-16 CANAL TO INTERSTATE 95; THENCE NORTHERLY ALONG INTERSTATE 95 TO THE NORTHERN BOUNDARY OF THE CORPORATE LIMITS OF THE TOWN OF LANTANA; THENCE EASTERLY ALONG THE NORTHERN BOUNDARY OF THE CORPORATE LIMITS OF THE TOWN OF LANTANA TO WINGFIELD STREET; THENCE NORTHERLY ALONG WINGFIELD STREET TO 12TH AVENUE SOUTH; THENCE EASTERLY ALONG 12TH AVENUE SOUTH TO FEDERAL HIGHWAY (US 1); THENCE NORTHERLY ALONG FEDERAL HIGHWAY (US 1) TO 8TH AVENUE SOUTH; THENCE EASTERLY ALONG 8TH AVENUE SOUTH TO THE INTRACOASTAL WATERWAY; THENCE NORTHERLY ALONG THE INTRACOASTAL WATERWAY TO ARKONA COURT; THENCE WESTERLY ALONG ARKONA COURT TO SOUTH OLIVE AVENUE; THENCE NORTHERLY ALONG SOUTH OLIVE AVENUE TO DATURA STREET; THENCE WESTERLY ALONG DATURA STREET TO QUADRILLE BOULEVARD; THENCE NORTHERLY ALONG QUADRILLE BOULEVARD TO BANYAN BOULEVARD; THENCE WESTERLY ALONG BANYAN BOULEVARD TO AUSTRALIAN AVENUE; THENCE SOUTHERLY ALONG AUSTRALIAN AVENUE TO THE L-2 CANAL; THENCE WESTERLY AND SOUTHERLY ALONG THE L-2 CANAL TO CHERRY ROAD; THENCE WESTERLY ALONG CHERRY ROAD TO MILITARY TRAIL; THENCE NORTHERLY ALONG MILITARY TRAIL TO COMMUNITY DRIVE; THENCE WESTERLY ALONG COMMUNITY DRIVE TO THE CANAL NORTH OF AND PARALLEL TO THE NORTHERN BOUNDARY OF THE CENTURY VILLAGE PLAT; THENCE WESTERLY ALONG SAID CANAL TO GLENCOE STREET; THENCE NORTHERLY ALONG GLENCOE STREET TO HASTINGS A STREET; THENCE WESTERLY ALONG HASTINGS A STREET TO THE BOUNDARY OF THE CITY OF WEST PALM BEACH; THENCE SOUTHERLY AND WESTERLY ALONG THE BOUNDARY OF THE CITY OF WEST PALM BEACH TO FLORIDA'S TURNPIKE; THENCE SOUTHERLY ALONG FLORIDA'S TURNPIKE TO OKEECHOBEE BOULEVARD; THENCE WESTERLY ALONG OKEECHOBEE BOULEVARD TO JOG ROAD; THENCE NORTHERLY ALONG JOG ROAD TO THE PLAT LINE OF THE WESTERN BOUNDARY OF THE HAMILTON

BAY PLAT; THENCE NORTHERLY AND EASTERLY ALONG THE PLAT LINES OF THE HAMILTON BAY PLAT TO FLORIDA'S TURNPIKE; THENCE NORTHERLY ALONG FLORIDA'S TURNPIKE TO BEELINE HIGHWAY (SR 710) AND THE POINT OF BEGINNING.

P a l m B e a c h C o u n t y

DRAFT2021 Proposed Redistricting Map

District	Population	Deviation	Deviation %
1	207,536	-5,634	-2.64
2	217,638	4,468	2.1
3	209,137	-4,033	-1.89
4	218,550	5,380	2.52
5	212,766	-404	-0.19
6	216,081	2,911	1.37
7	210,483	-2,687	-1.26



Proposed District

1

2

3

4

5

6

7

PBC 2021 Redistricting

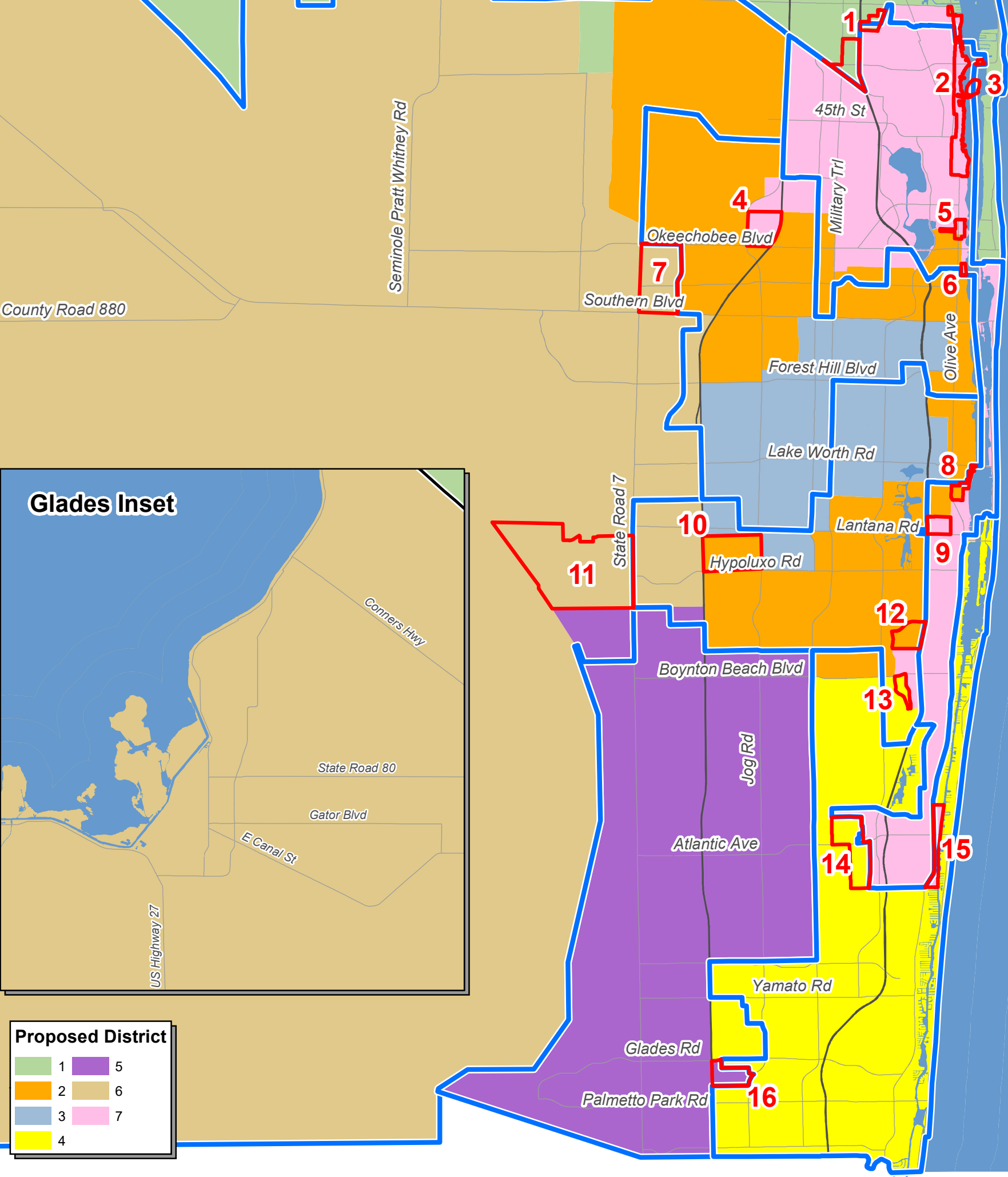
Commission District	Population	Target Population	Deviation	Deviation %
1	207,536	213,170	-5,634	-2.64
2	217,638	213,170	4,468	2.1
3	209,137	213,170	-4,033	-1.89
4	218,550	213,170	5,380	2.52
5	212,766	213,170	-404	-0.19
6	216,081	213,170	2,911	1.37
7	210,483	213,170	-2,687	-1.26

Population by Race											
Commission District	Population	White	%	Black*	%	American Indian	Asian	Pacific Islander	Other**	Hispanic	%
1	207,536	164,454	79.24%	10,034	4.83%	863	6,729	88	25,368	27,702	13.35%
2	217,638	111,631	51.29%	46,554	21.39%	2,188	6,560	97	50,608	63,907	29.36%
3	209,137	77,476	37.05%	40,876	19.55%	3,734	4,695	171	82,185	107,198	51.26%
4	218,550	166,014	75.96%	17,620	8.06%	470	6,129	94	28,223	29,076	13.30%
5	212,766	153,975	72.37%	17,405	8.18%	375	7,415	47	33,549	32,045	15.06%
6	216,081	115,426	53.42%	48,607	22.49%	660	8,263	100	43,025	52,442	24.27%
7	210,483	66,706	31.69%	109,006	51.79%	1,308	4,349	88	29,026	37,563	17.85%
Voting Age Population by Race											
Commission District	Population 18+	White 18+	%	Black 18+*	%	American Indian 18+	Asian 18+	Pacific Islander 18+	Other 18+**	Hispanic 18+	%
1	173,180	141,715	81.83%	7,051	4.07%	606	5,321	67	18,420	19,733	11.39%
2	174,025	96,246	55.31%	33,089	19.01%	1,469	5,417	79	37,725	46,437	26.68%
3	160,184	63,659	39.74%	28,629	17.87%	2,590	3,741	149	61,416	78,497	49.00%
4	188,481	147,248	78.12%	13,618	7.23%	368	5,112	70	22,065	22,892	12.15%
5	180,476	135,500	75.08%	12,969	7.19%	288	5,917	41	25,761	24,572	13.62%
6	167,243	93,085	55.66%	35,514	21.23%	469	6,444	70	31,661	37,607	22.49%
7	165,035	59,882	36.28%	78,948	47.84%	894	3,659	76	21,576	27,134	16.44%
*Black alone + Black 2 or more races											
**Includes Other, and 2 or more non black races											
Source: 2020 U.S. Census PL-94											

Palm Beach County

DRAFT 2021 Proposed Redistricting Map Changes

District	Population	Deviation	Deviation %
1	207,536	-5,634	-2.64
2	217,638	4,468	2.1
3	209,137	-4,033	-1.89
4	218,550	5,380	2.52
5	212,766	-404	-0.19
6	216,081	2,911	1.37
7	210,483	-2,687	-1.26



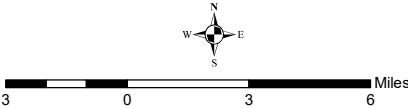
Proposed District

- 1
- 2
- 3
- 4
- 5
- 6
- 7

Date: 11/4/21
Contact: PBC Planning Division
Filename: N:\CensusData\Census 2020\Redist\Data\ESRI\A5

Note: Map is not official, for presentation purposes only.

Current District Boundaries



Planning, Zoning
& Building
2300 N Jog Rd
West Palm Beach, FL 33411
Phone (561) 233-5300

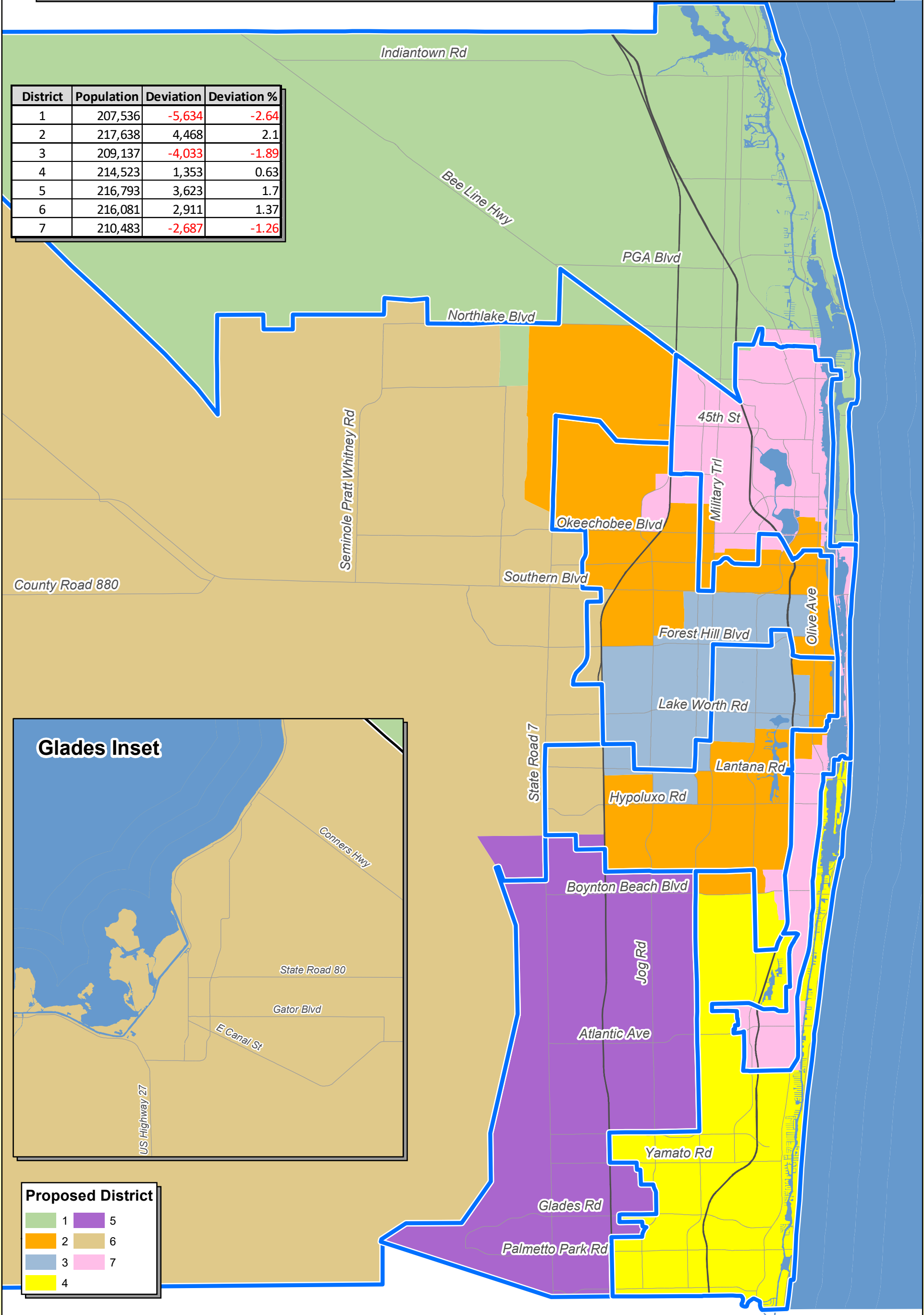


MapID	Population	Notes
1	2,623	From D7 to D1 - keep current boundaries
2	7,367	From D1 to D7 - All of Lake Park in D7 keep existing intracoastal Riviera Beach in D7; keeps North Palm Beach intact in D1
3	0	From D1 to D7 - keep current boundaries (Peanut Island in D1 and D7)
4	1,551	From D2 to D7 - population balancing
5	1,511	From D2 to D7 - keeps same area that is currently in D7 (downtown West Palm Beach)
6	562	From D7 to D2 - population balancing
7	1,676	From D2 to D6 - keep current boundaries; keeps all of Royal Palm Beach intact in D6
8	2,083	From D7 to D2 - population balancing
9	1,010	From D2 to D7 - now puts all of mainland Lantana in D7
10	6,835	From D3 to D3 - population balancing
11	331	From D5 to D6 - keep current boundaries
12	1,327	From D7 to D2 - population balancing
13	1,325	From D7 to D4 - keeps all of Leisureville in D4
14	5,981	From D7 to D4 - population balancing
15	1,864	From D4 to D7 - population balancing now includes entire precinct in D7
16	866	From D4 to D5 - population balancing

P a l m B e a c h C o u n t y

DRAFT2021 Proposed Redistricting Map (2)

District	Population	Deviation	Deviation %
1	207,536	-5,634	-2.64
2	217,638	4,468	2.1
3	209,137	-4,033	-1.89
4	214,523	1,353	0.63
5	216,793	3,623	1.7
6	216,081	2,911	1.37
7	210,483	-2,687	-1.26



PBC 2021 Redistricting

Commission District	Population	Target Population	Deviation	Deviation %
1	207,536	213,170	-5,634	-2.64
2	217,638	213,170	4,468	2.1
3	209,137	213,170	-4,033	-1.89
4	214,523	213,170	1,353	0.63
5	216,793	213,170	3,623	1.7
6	216,081	213,170	2,911	1.37
7	210,483	213,170	-2,687	-1.26

Population by Race											
Commission District	Population	White	%	Black*	%	American Indian	Asian	Pacific Islander	Other**	Hispanic	%
1	207,536	164,454	79.24%	10,034	4.83%	863	6,729	88	25,368	27,702	13.35%
2	217,638	111,631	51.29%	46,554	21.39%	2,188	6,560	97	50,608	63,907	29.36%
3	209,137	77,476	37.05%	40,876	19.55%	3,734	4,695	171	82,185	107,198	51.26%
4	214,523	162,274	75.64%	17,579	8.19%	468	6,103	93	28,006	28,855	13.45%
5	216,793	157,715	72.75%	17,446	8.05%	377	7,441	48	33,766	32,266	14.88%
6	216,081	115,426	53.42%	48,607	22.49%	660	8,263	100	43,025	52,442	24.27%
7	210,483	66,706	31.69%	109,006	51.79%	1,308	4,349	88	29,026	37,563	17.85%
Voting Age Population by Race											
Commission District	Population 18+	White 18+	%	Black 18+*	%	American Indian 18+	Asian 18+	Pacific Islander 18+	Other 18+**	Hispanic 18+	%
1	173,180	141,715	81.83%	7,051	4.07%	606	5,321	67	18,420	19,733	11.39%
2	174,025	96,246	55.31%	33,089	19.01%	1,469	5,417	79	37,725	46,437	26.68%
3	160,184	63,659	39.74%	28,629	17.87%	2,590	3,741	149	61,416	78,497	49.00%
4	184,570	143,581	77.79%	13,581	7.36%	366	5,086	69	21,887	22,704	12.30%
5	184,387	139,167	75.48%	13,006	7.05%	290	5,943	42	25,939	24,760	13.43%
6	167,243	93,085	55.66%	35,514	21.23%	469	6,444	70	31,661	37,607	22.49%
7	165,035	59,882	36.28%	78,948	47.84%	894	3,659	76	21,576	27,134	16.44%
*Black alone + Black 2 or more races											
**Includes Other, and 2 or more non black races											
Source: 2020 U.S. Census PL-94											