

**Meeting Date:** February 8, 2022      ☒ Consent      ☐ Regular  
    ☐ Workshop      ☐ Public Hearing

**Department:** Environmental Resources Management

**Background and Justification:** The Project is located in south Jupiter and will restore approximately 1.35 miles of eroded dune between the southern limit of Carlin Park and Public Beach Access 35. Construction consists of the placement of 35,300 tons of sand to restore the dune profile and subsequent planting of native dune vegetation to stabilize the sand. Since 1997, six dune restoration projects totaling 25,200 tons of sand have been completed within the Project area. The most recent project completed in 2020 repaired damage sustained from Hurricane Irma. The current project will repair storm damage resulting from Hurricane Dorian. This project will be the first time the entire segment will be restored. Once complete, the project will provide for recreation, habitat, and storm protection of the coastline.

1. Work Order No. 0511-02 with Attachments 1 - 3
2. Project Map

Recommended by: 103 Jon Michael Stall for 1/11/22  
Department Director Date

Approved by:  1/18/22  
Assistant County Administrator Date

**II. FISCAL IMPACT ANALYSIS**

**A. Five Year Summary of Fiscal Impact:**

Fiscal Years	<u>2022</u>	<u>2023</u>	<u>2024</u>	<u>2025</u>	<u>2026</u>
Capital Expenditures	\$ <u>1,395,940</u>	_____	_____	_____	_____
Operating Costs	_____	_____	_____	_____	_____
External Revenues	(\$ <u>522,307</u> )	_____	_____	_____	_____
Program Income (County)	_____	_____	_____	_____	_____
In-Kind Match (County)	_____	_____	_____	_____	_____
NET FISCAL IMPACT	\$ <u>873,633</u>	_____	_____	_____	_____
# ADDITIONAL FTE POSITIONS (Cumulative)	_____	_____	_____	_____	_____
Is Item Included in Current Budget? (Match)	Yes <u>X</u>		No _____		
Does this item include the use of federal funds?	Yes <u>X</u>		No _____		

Budget Account No.: Fund 3652 Department 381 Units M053 Object 4630

**B. Recommended Sources of Funds/Summary of Fiscal Impact**

Work Order # 0511-02

FEMA Hurricane Dorian Assistance	\$ 382,713
Interlocal Agreement, Town of Jupiter	\$ 139,594
PBC Beach Improvement Fund	\$ <u>873,633</u>
	\$ 1,395,940

C. Department Fiscal Review: *J. Neary*

**III. REVIEW COMMENTS**

**A. OFMB Fiscal and /or Contract Dev. and Control Comments:**

<u><i>Steve Mada</i></u> 1/13/22 OFMB <i>CH</i> 1-12-22 <i>for review</i> <i>1/12/22</i>	<u><i>Mr. J. J. J. J. J.</i></u> 1/18/22 Contract Development and Control <i>1-18-22</i> <i>Tu</i>
---	--

**B. Legal Sufficiency:**

*For L. Herman* 1/18/2022  
Assistant County Attorney

**C. Other Department Review:**

\_\_\_\_\_  
Department Director

ATTACHMENT 1

**WORK ORDER**  
**ANNUAL CONTRACT (FEDERALIZED)**

PROJECT NAME: Palm Beach County Dune and Beach Restoration Annual Contract (Federalized)

PROJECT NO.: 2021ERM01

CONTRACT RESOL. NO.: R2021-0511

DEPARTMENT: Environmental Resources Management (ERM)

WORK ORDER ERM PROJECT MANAGER: Reubin Bishop

WORK ORDER PROJECT NAME: North County Comprehensive Shore Protection Project (NCCSPP) - 2022  
Segment 2 Dune Restoration

WORK ORDER PROJECT LOCATION: NCCSPP - 2022 Segment 2 Dune Restoration Project is located in Jupiter, Florida, at 1600 South A1A, Jupiter, Florida 33477, extending 2,175 feet north and 4,930 feet south from the Jupiter Reef Club, beside the Atlantic Ocean between FDEP reference monuments T-19 and T-26. Latitude: 26° 54' 49" N; Longitude: 80° 03' 49" W.

WORK ORDER NO.: 0511-02

COMM. DISTRICT NO.: 1

BUDGET LINE ITEM: 3652-381-M053-4630 S039 CJUP - 012

[Fiscal approval of Budget Availability: *S. Meany 1/10/22*]

TO: Rio-Bak Corporation  
12773 W. Forest Hill Blvd., Suite 210  
Wellington, FL 33414

SCOPE OF WORK: In accordance with the terms of your Contract dated April 20, 2021, with Palm Beach County, a Political Subdivision of the State of Florida, you are directed to perform the following work:

Furnish all materials, labor, supervision, equipment, supplies, fees, expertise, and services necessary for the construction of the NCCSPP - 2022 Segment 2 Dune Restoration Project. Work consists of the purchase, transport, and placement of sand per the direction of Plan-Sheets (Attachment 2) dated December 3, 2021, which are incorporated by reference herein.

The above work shall be performed between FDEP Reference monuments T-19 and T-26, in accordance with the Contract, including the Federal Requirements in the Supplemental General Conditions, FDEP Permit No. 0303863-006-JM and USACE Permit No. SAJ-2017-00019(SP-LCK), provided separately to Rio-Bak, and, these attachments, which are incorporated herein, including Plan-Sheets (Attachment 2) dated December 3, 2021.

The total amount of this Work Order, at the contract prices, shall not exceed \$1,395,940.40, as identified in the attached Work Order Bid Schedule (Attachment 1) dated January 4, 2022.

The Work shall be Substantially Complete within sixty (60) calendar days after the Commencement Date. This time includes three (3) calendar days for Inclement Weather. No operation, transportation, or storage of equipment or materials is authorized seaward of the dune crest after April 15, 2022. The Commencement Date and the deadline for Substantial Completion shall be provided by the County in the Notice to Proceed.

The Liquidated Damages assessed for completion after Substantial Completion or Final Completion is: \$750.00/day.

Progress Payment Retainage shall be held in the amount of 5% of the Total Complete.

The Contractor shall name the following as additional insured: Palm Beach County.

The permitted hours for construction work during the months of February through April 15 are from 7am to 5pm, Monday through Friday.

This Work is funded in part or in whole by: Palm Beach County Beach Improvement Fund, FEMA disaster assistance in response to Hurricane Dorian, and Town of Jupiter.

E-Verify requirements do apply. Federal Requirements listed in the Contract do apply.

(REMAINDER OF PAGE LEFT INTENTIONALLY BLANK)



ATTEST:  
JOSEPH ABRUZZO  
CLERK & COMPTROLLER

FOR: PALM BEACH COUNTY, FLORIDA,  
a Political Subdivision of the State of  
Florida, By and Through Its  
BOARD OF COUNTY COMMISSIONERS

\_\_\_\_\_  
Deputy Clerk

BY: \_\_\_\_\_  
Robert S. Weinroth, Mayor

DATE: \_\_\_\_\_

(Seal)

APPROVED AS TO  
FORM AND LEGAL SUFFICIENCY:

APPROVED AS TO  
TERMS AND CONDITIONS:

\_\_\_\_\_  
Assistant County Attorney

Michael Stahl for  
Deborah Drum, Director  
Dept. of Environmental Resources Mgmt.

CONTRACTOR AFFIDAVIT AND RECEIPT OF WORK ORDER:

Having carefully examined the Work Order documents, including its attachments and Plans, for the above-referenced Project, as well as the premises and conditions affecting the Work, and confirming that the site(s) was/were visited, as required, by

DAVID Haas on 12/27/21  
(Name of Person) (Date)


the undersigned hereby declares that we have carefully and to our full satisfaction examined the Work Order documents, and that we have made a full examination of the locations of the proposed Work and the source of supply of materials. Please indicate your receipt of this Work Order by signing and returning two originals.

BY: [Signature]

Thomas T. King, Jr.  
Name

Vice President  
Title

Rio-Bak Corporation  
Contractor Name



Attachments: Work Order Bid Schedule (Attachment 1)  
Plan-Sheets (Attachment 2)  
Contract History (Attachment 3)

c: Clerk Finance  
ERM FSS

**ATTACHMENT 1**  
**page 1 of 1**

1/4/2022

**Total haul route mileage (Stewart Materials): 61.6**

**SUBTOTAL: \$ 1,301,412.20**


**SUBTOTAL: \$ 94,528.20**

**TOTAL PRICE: \$ 1,395,940.40**

# CONSTRUCTION DRAWINGS FOR NORTH COUNTY COMPREHENSIVE SHORE PROTECTION PROJECT, SEGMENT II 2022 DUNE RENOURISHMENT


PREPARED FOR:  
PALM BEACH COUNTY DEPARTMENT OF  
ENVIRONMENTAL RESOURCES MANAGEMENT  
2300 NORTH JOG ROAD, 4TH FLOOR  
WEST PALM BEACH, FL 33411-2743

PREPARED BY  
OLSEN ASSOCIATES, INC.  
2618 HERSCHEL STREET,  
JACKSONVILLE, FL 32204  
COA# 3491



## TABLE OF CONTENTS

1. LOCATION & CONTROL
2. WAVE-TIDE DATA
3. PROJECT OVERVIEW
4. DUNE FILL PLAN
5. DUNE FILL PLAN
6. DUNE FILL PLAN
7. DUNE FILL SECTIONS
8. DUNE FILL SECTIONS
9. CONSTRUCTION STAGING/ACCESS



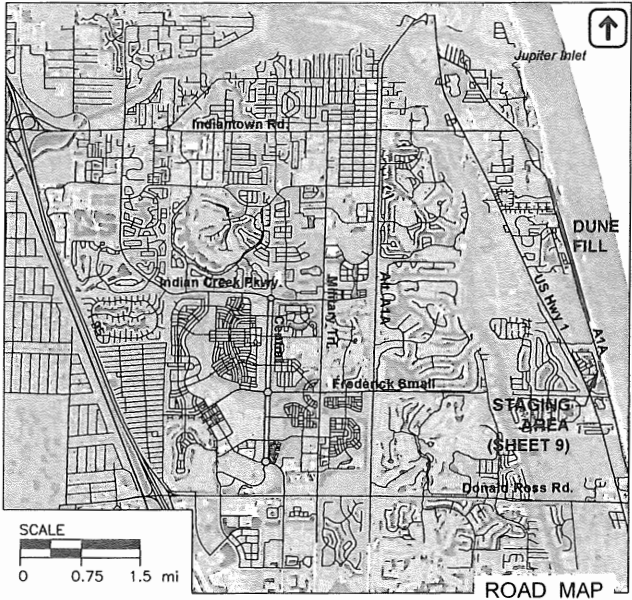
v1.0  
12/03/2021

ISSUE DATE

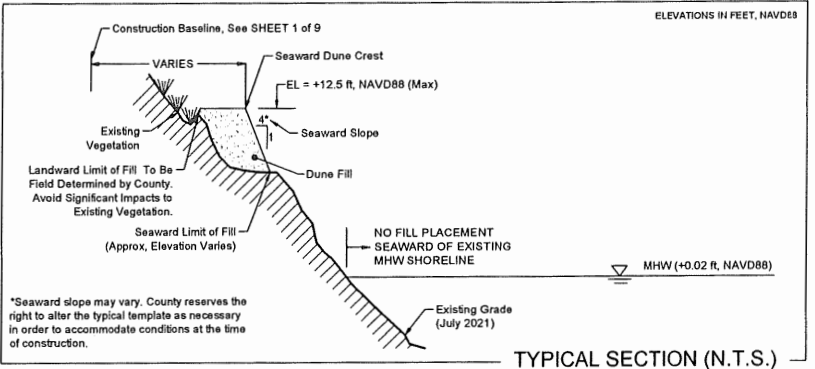


Construction Template Control			
Monument	Station	Seaward Dune Crest (EL = +12.5ft) [Feet from CBL]	Vegetation Line (Approx) July 2021 survey
T-19	0+00	40.8	20.0
R-21	12+07.6	41.9	17.8
	21+58.1	NO FILL (Limit to be Field Determined)	
R-21	24+98.7		Existing Seawall
	27+53.5		
T-22	35+05.1	69	44.0
T-23	45+53.2	27.3	31.4
T-24	55+88.9	52.2	34.9
T-25	67+03.0	51.7	36.3
T-26	76+82.5	76.6	59.7

FDEP RANGE MONUMENT PROFILE CONTROL					
MONUMENT NAME	DATE PUBLISHED	NORTHING NAD83/90	EASTING NAD83/90	AZIMUTH	ELEVATION NAVD88
T-19	Oct-77	943,958.48	959,812.07	85	15.9
R-20	Jun-89	942,786.25	960,083.92	85	21.85
R-21	Jun-89	941,570.66	960,608.16	80	10.63
T-22	Oct-77	940,578.69	960,742.38	80	21.6
T-23	Oct-77	939,580.34	961,072.50	75	22.37
T-24	M&E1999	938,567.72	961,294.82	75	23.23
T-25	Oct-77	937,515.76	961,673.13	75	24.13
T-26	MMM19YY	936,576.43	961,907.13	85	25.53
T-27	M&E1999	935,639.95	962,198.68	75	20.13
R-28	JUN 1989	934,569.59	962,540.61	80	19.96
R-29	JUN 1989	933,647.68	962,895.84	80	22.45
R-30	MAR1974	932,592.86	963,188.95	80	21.38



Construction Baseline		
Station	Northing (Ft, NAD83)	Easting (Ft, NAD83)
0+00	943,961.02	959,841.11
12+07.6	942,791.25	960,141.09
35+05.1	940,586.68	960,787.65
45+53.2	939,594.70	961,126.09
77+00	936,565.36	961,977.89



NOTES:

1. AERIAL IMAGE DATE: APRIL 2021 (Nearmap).
2. HORIZONTAL CONTROL IS FEET, STATE PLANE FLORIDA EAST ZONE, NAD83.
3. VERTICAL CONTROL IS IN FEET, REFERENCED TO NAVD88.
4. DUNE FILL SCHEDULE REPRESENTS CONDITIONS AS OF JULY 2021. DUNE FILL VOLUME DISTRIBUTION AND CROSS-SECTIONAL GEOMETRY MAY BE FIELD MODIFIED BY PALM BEACH COUNTY BASED UPON CONDITIONS PRESENT AT THE TIME OF CONSTRUCTION.

REVISIONS			
LTR	DESCRIPTION	BY	DATE



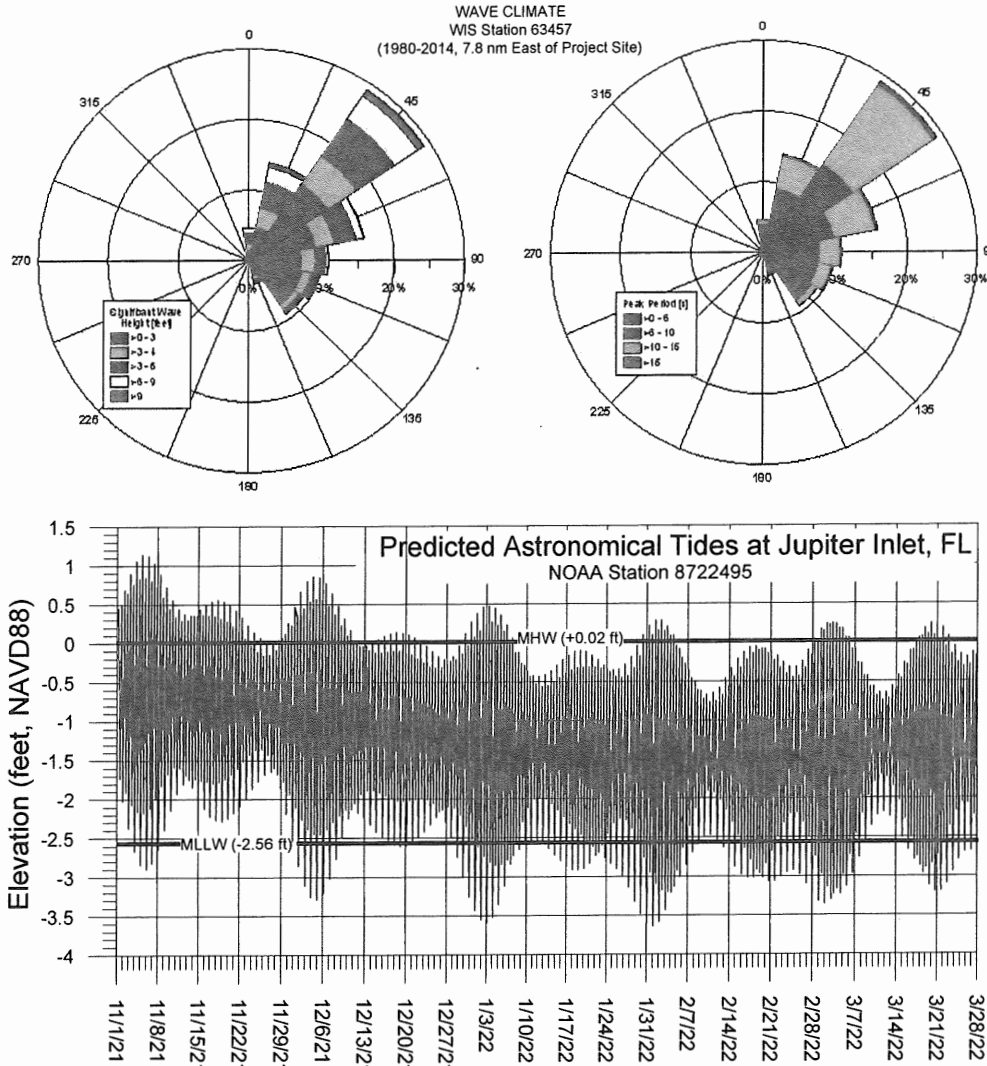
PALM BEACH COUNTY  
SHORE PROTECTION PROJECT, SEGMENT II  
2022 DUNE RENOURISHMENT  
LOCATION & CONTROL

DRAWN BY: ML DATE: 12/03/2021  
CHECKED BY: SCH DATE: 12/03/2021

SHEET  
1  
of 9

**TIDAL DATUMS**  
NOAA Station 8722495, Jupiter Inlet, FL

- MHHW = +0.19 ft
- MHW = +0.02 ft
- NAVD88 = 0.00 ft
- MSL = -1.17 ft
- MLW = -2.37 ft
- MLLW = -2.56 ft



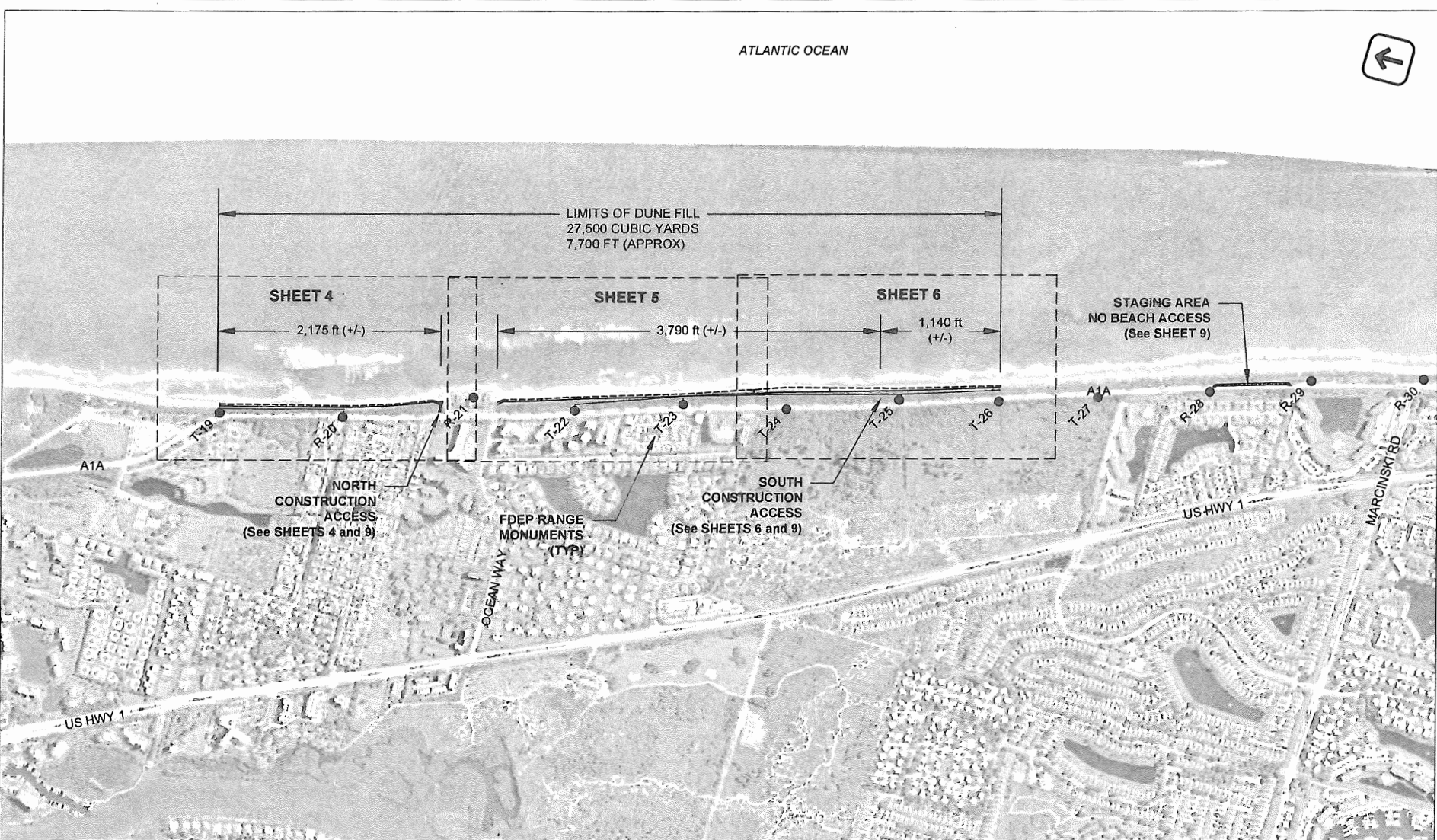
REVISIONS			
LTR	DESCRIPTION	BY	DATE



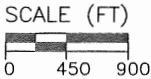
PALM BEACH COUNTY  
SHORE PROTECTION PROJECT, SEGMENT II  
2022 DUNE RENOURISHMENT  
**WAVE-TIDE DATA**

DRAWN BY: ML DATE: 12/03/2021

CHECKED BY: SCH DATE: 12/03/2021



NOTES:  
1. AERIAL IMAGE DATE: APRIL 2021 (Nearmap).  
2. HORIZONTAL CONTROL IS FEET, STATE PLANE FLORIDA EAST ZONE, NAD83.  
3. VERTICAL CONTROL IS IN FEET, REFERENCED TO NAVD88.  
4. DUNE FILL SCHEDULE REPRESENTS CONDITIONS AS OF JULY 2021. DUNE FILL VOLUME DISTRIBUTION AND CROSS-SECTIONAL GEOMETRY MAY BE FIELD MODIFIED BY PALM BEACH COUNTY BASED UPON CONDITIONS PRESENT AT THE TIME OF CONSTRUCTION. SEE SHEET 1



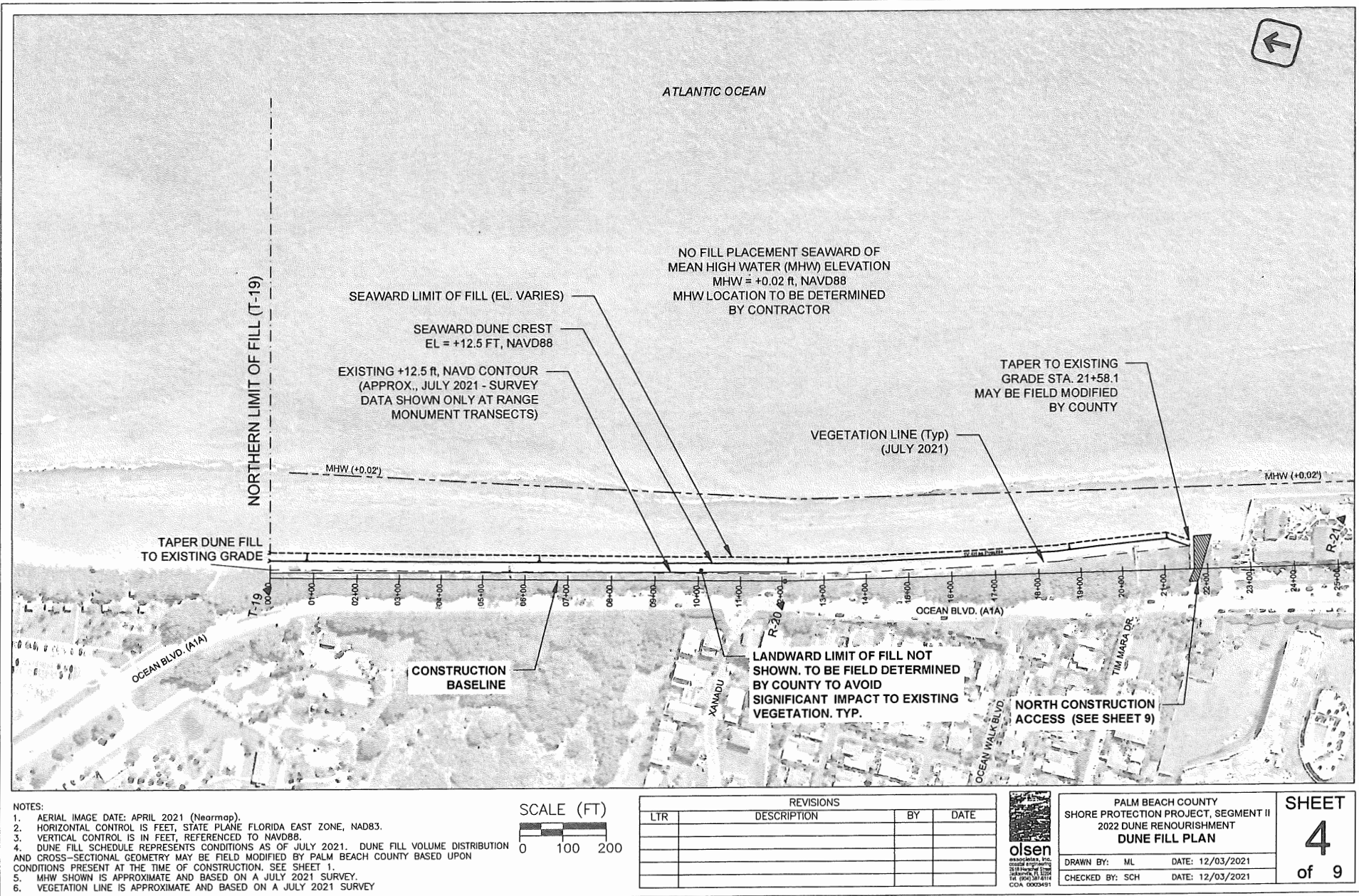
REVISIONS			
LTR	DESCRIPTION	BY	DATE

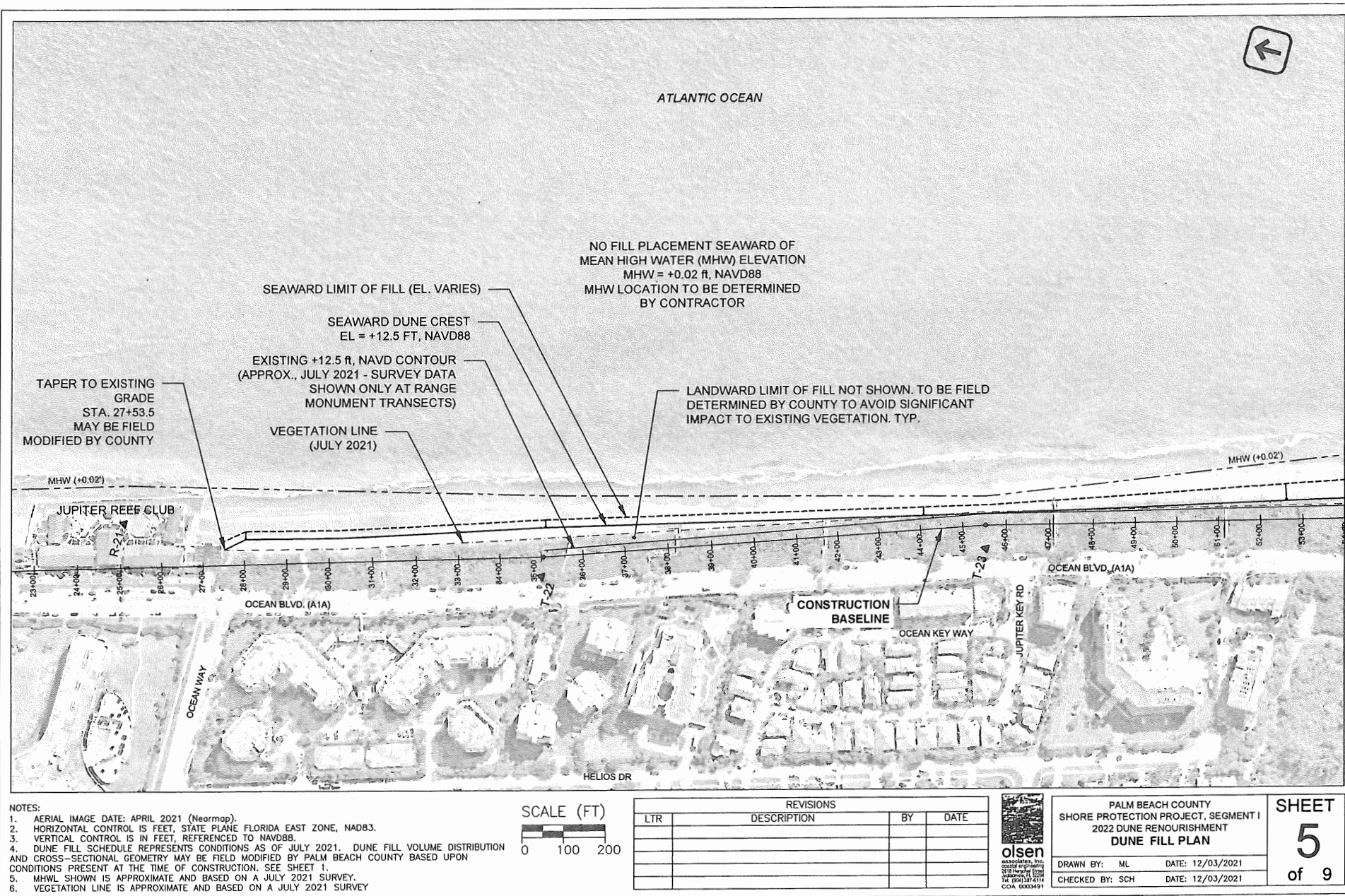


PALM BEACH COUNTY  
SHORE PROTECTION PROJECT, SEGMENT II  
2022 DUNE RENOURISHMENT  
PROJECT OVERVIEW

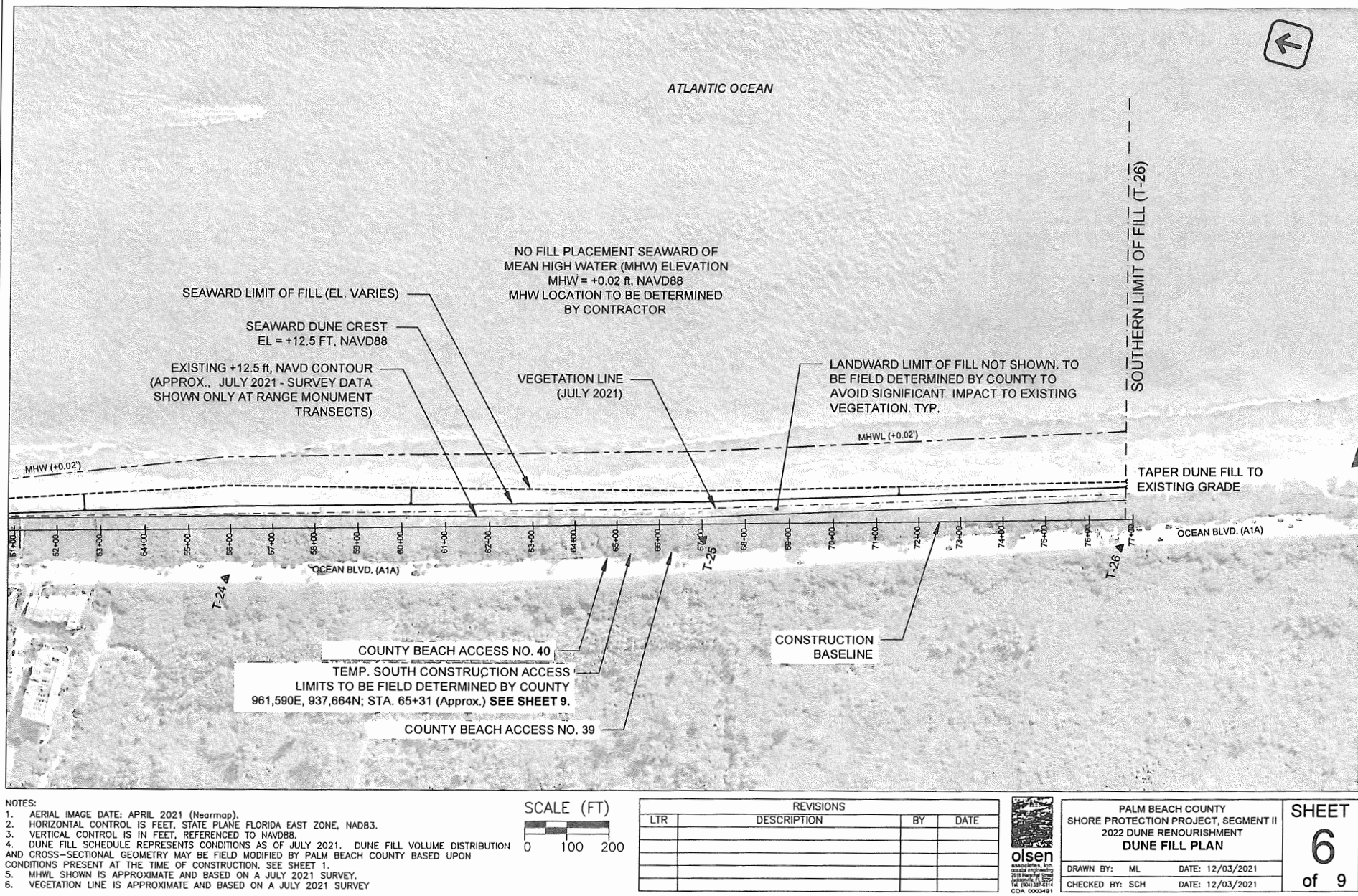
DRAWN BY: ML      DATE: 12/03/2021  
CHECKED BY: SCH      DATE: 12/03/2021

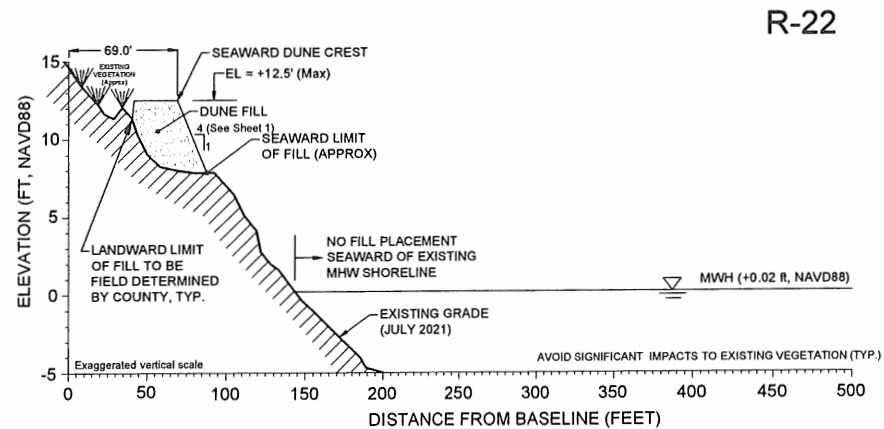
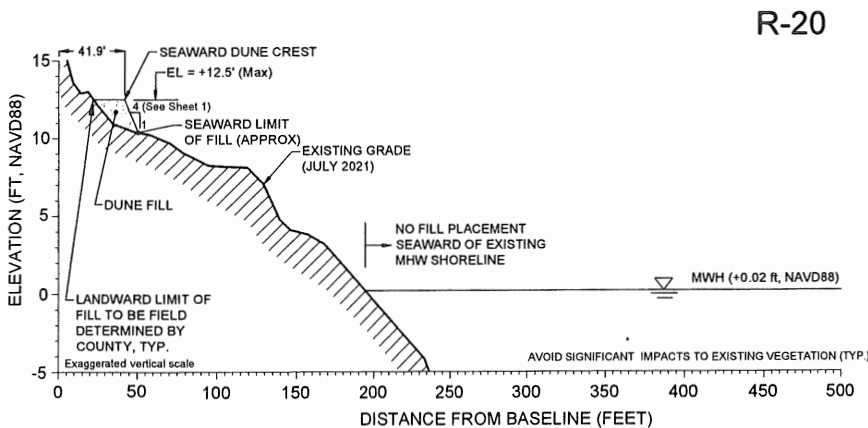
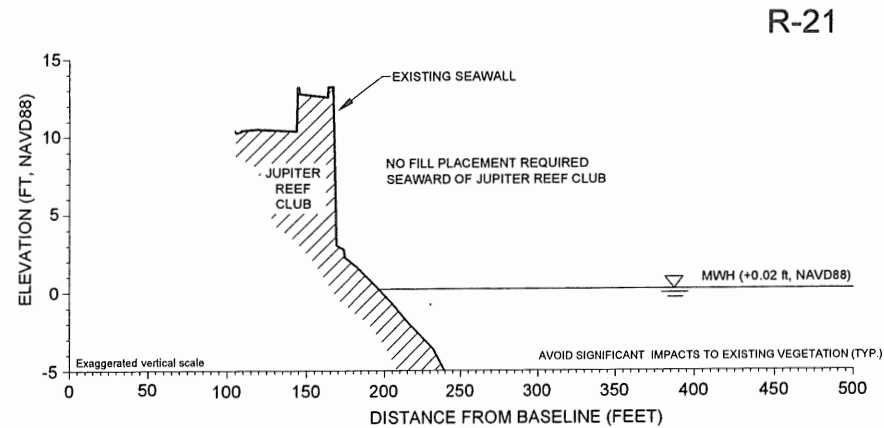
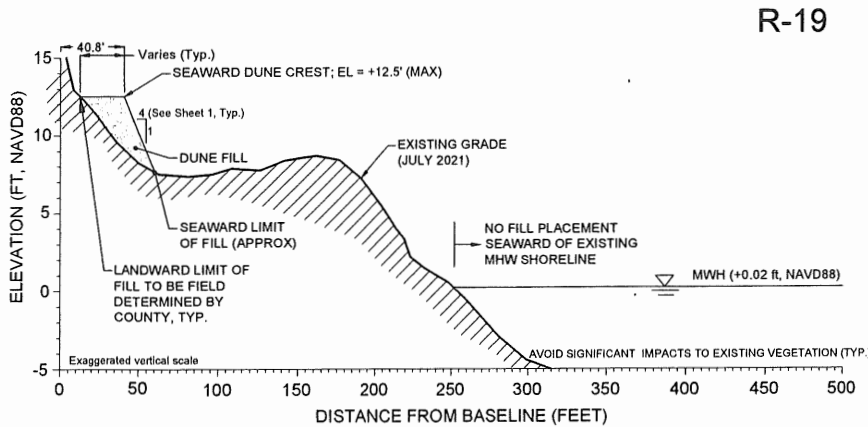












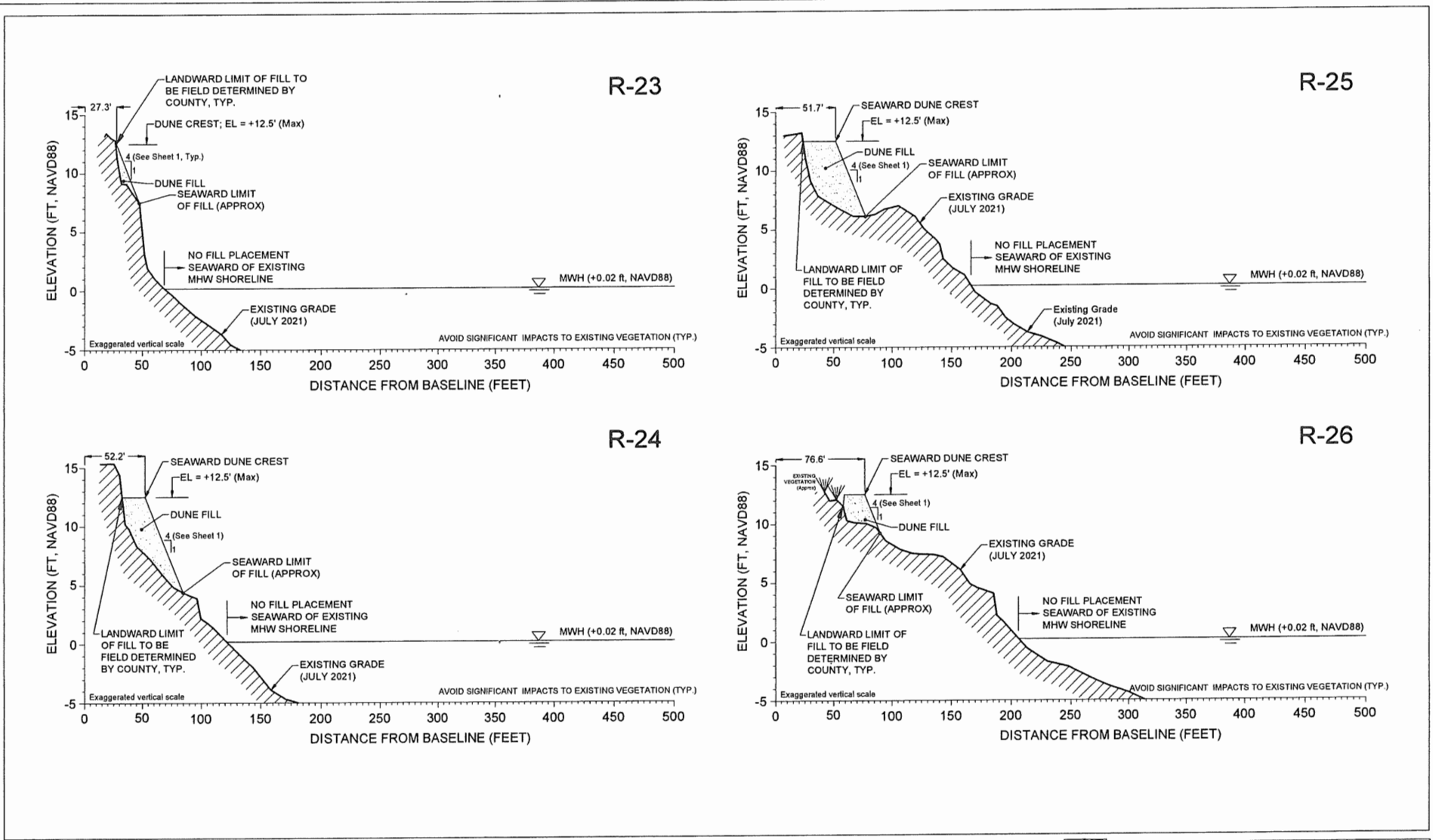
NOTES:

1. HORIZONTAL CONTROL IS FEET, STATE PLANE FLORIDA EAST ZONE, NAD83.
2. VERTICAL CONTROL IS REFERENCED IN FEET TO NAVD88.
3. DUNE FILL SCHEDULE REPRESENTS CONDITIONS AS OF JULY 2021. DUNE GEOMETRY MAY BE FIELD DETERMINED BY PALM BEACH COUNTY BASED UPON CONDITIONS PRESENT AT THE TIME OF CONSTRUCTION.

REVISIONS			
LTR	DESCRIPTION	BY	DATE



PALM BEACH COUNTY SHORE PROTECTION PROJECT, SEGMENT II 2022 DUNE RENOURISHMENT DUNE FILL SECTIONS	
DRAWN BY: ML	DATE: 12/03/2021
CHECKED BY: SCH	DATE: 12/03/2021



- NOTES:
1. HORIZONTAL CONTROL IS FEET, STATE PLANE FLORIDA EAST ZONE, NAD83.
  2. VERTICAL CONTROL IS REFERENCED IN FEET TO NAVD88.
  3. DUNE FILL SCHEDULE REPRESENTS CONDITIONS AS OF JULY 2021. DUNE GEOMETRY MAY BE FIELD DETERMINED BY PALM BEACH COUNTY BASED UPON CONDITIONS PRESENT AT THE TIME OF CONSTRUCTION.

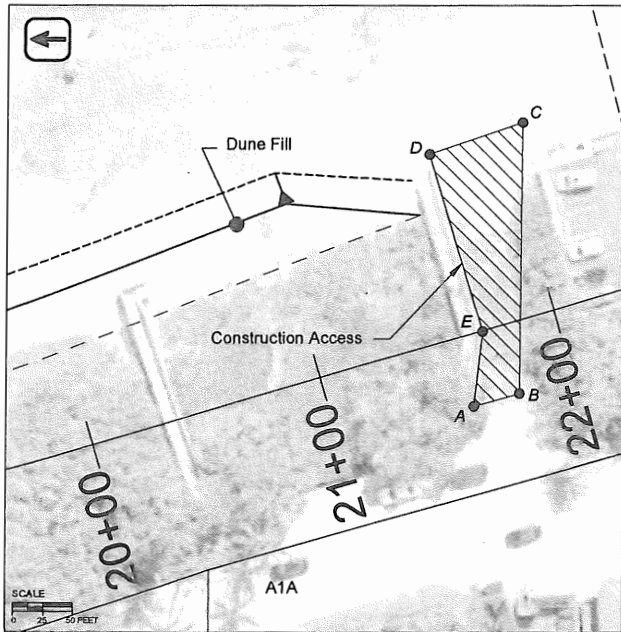
REVISIONS			
LTR	DESCRIPTION	BY	DATE



PALM BEACH COUNTY  
SHORE PROTECTION PROJECT, SEGMENT II  
2022 DUNE RENOURISHMENT  
DUNE FILL SECTIONS

DRAWN BY: ML DATE: 12/03/2021  
CHECKED BY: SCH DATE: 12/03/2021

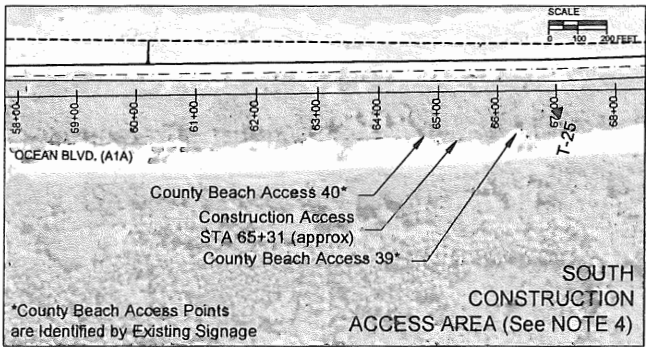
SHEET  
8  
of 9



NORTH  
CONSTRUCTION  
ACCESS AREA

CONTROL TABLE

	Easting (ft, NAD83)	Northing (ft, NAD83)
A	960,380.2	941,871.9
B	960,385.7	941,853.0
C	960,498.7	941,852.3
D	960,485.3	941,890.5
E	960,411.5	941,868.4

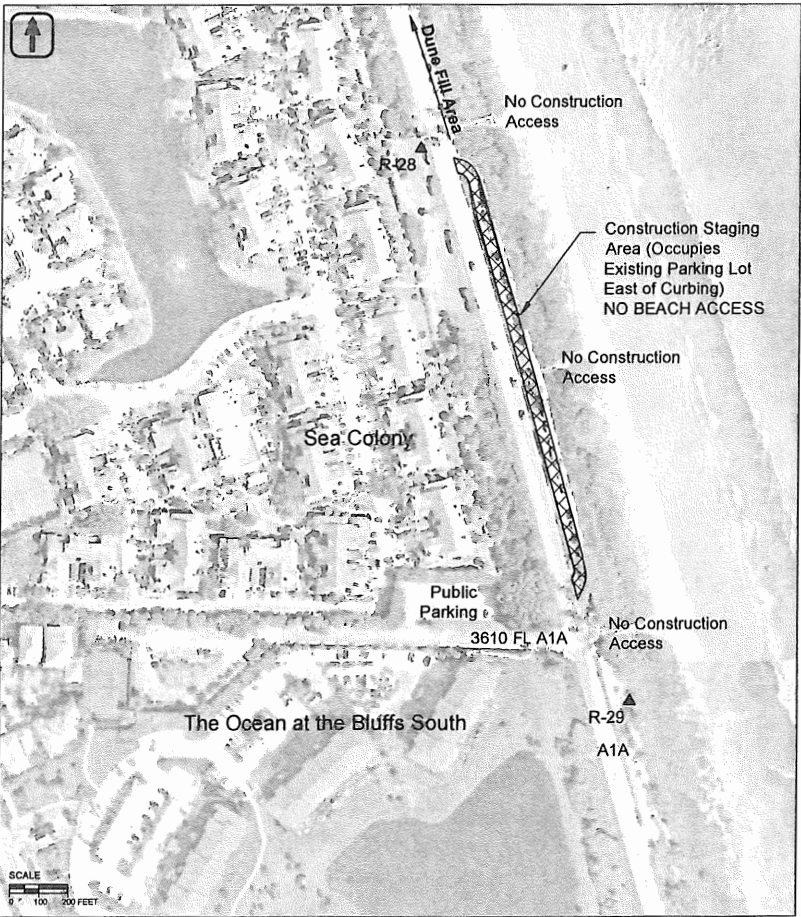


SOUTH  
CONSTRUCTION  
ACCESS AREA (See NOTE 4)

NOTES:

1. AERIAL IMAGE DATE: APRIL 2021 (Nearmap).
2. HORIZONTAL CONTROL IS FEET, STATE PLANE FLORIDA EAST ZONE, NAD83.
3. COUNTY BEACH ACCESS POINTS AFTER SHOWN FOR REFERENCE. NO CONSTRUCTION ACCESS UNLESS APPROVED BY COUNTY.
4. AS OF THE DATE OF THESE DRAWINGS, THE SOUTH CONSTRUCTION ACCESS HAS NOT BEEN SECURED BY THE COUNTY FOR USE IN THIS PROJECT. THE CONTRACTOR IS RESPONSIBLE FOR COORDINATING WITH THE COUNTY REGARDING BEACH ACCESS TO THE PROJECT SOUTH OF THE JUPITER REEF CLUB (R-21, see SHEET 5) PRIOR TO SUBMITTING A PROPOSAL/BID/ESTIMATE FOR THE WORK.

CONSTRUCTION STAGING AREA (NO ACCESS)



REVISIONS			
LTR	DESCRIPTION	BY	DATE



PALM BEACH COUNTY  
SHORE PROTECTION PROJECT, SEGMENT II  
2022 DUNE RENOURISHMENT  
**CONSTRUCTION STAGING/ACCESS**

DRAWN BY: ML DATE: 12/03/2021  
CHECKED BY: SCH DATE: 12/03/2021

SHEET  
**9**  
of 9

CONTRACT HISTORY  
Palm Beach County Dune and Beach Restoration Annual Contract (Federalized)  
Project Number 2021ERM01  
Rio-Bak Corporation (Contractor A)

Contract R2021-0511 dated April 20, 2021 for initial 2 year Term, expires on April 19, 2023 for \$10,124,104.40.  
Contract Not To Exceed: \$10,124,104.40

Work Order Summary:


WORK ORDER NUMBER	TOTAL AMOUNT	ACTUAL* TOTAL AMOUNT	WORK ORDER DESCRIPTION	APPROVED BY / DATE	COMMENCEMENT DATE
0511-01	\$1,899,764.00		Coral Cove Dune Restoration	BCC 11/2/2021	11/18/2021
0511-01A	\$0.00		Coral Cove Dune Restoration - Revised Construction Plans and Permit	ERM 12/9/2021	11/18/2021
0511-02	\$1,395,940.40		North County Comprehensive Shore Protection Project (NCCSPP) - 2022 Segment 2 Dune Restoration	BCC	

Total: \$3,295,704.40  
Contract Balance: \$6,828,400.00  
Report Date: 1/5/2022

\* Actual amount expended for completed Work Orders and approved for closeout by Contract Review Committee.



PROJECT MAP



Palm Beach County Department of  
Environmental Resources Management  
2300 North Jog Road, 4th Floor  
West Palm Beach, Florida 33411-2741  
(561) 233-2400

North County Comprehensive Shore Protection Project

8/6/2019

