



1           **WHEREAS**, the County requires a right-of-way permit for installation and maintenance  
2 of a facility within County rights-of-way, pursuant to Ordinance 2019-030; and

3           **WHEREAS**, the BCC has determined that it is in the public interest to install or cause a  
4 speed detection system to be permitted and installed at several locations throughout the County,  
5 within road rights-of-way that are maintained by the County as a school zone.

6           **WHEREAS**, adopting the School Zone Speed Detection System Ordinance will protect  
7 the health, safety, and welfare of the County’s citizens and ensure safety within school zones in  
8 areas with heightened safety risk.

9           **NOW, THEREFORE, BE IT ORDAINED BY THE BOARD OF COUNTY**  
10 **COMMISSIONERS OF PALM BEACH COUNTY, FLORIDA, that:**

11 **Section 1.** The foregoing recitals are hereby confirmed, adopted, and incorporated herein.

12  
13 **Section 2. Title.**

14 This ordinance shall be known and may be cited as the “School Zone Speed Detection System  
15 Ordinance.”

16  
17 **Section 3. Definitions.**

18 For purposes of this Ordinance, the following terms, phrases, words and their derivations shall  
19 have the meanings given. Where not inconsistent with the context, words used in the present tense  
20 include the future tense, words in the plural number include the singular number, "any" includes  
21 "all," "and" includes "or." The words "shall" and "will" are mandatory, and "may" is permissive.  
22 Words not otherwise defined shall be construed to mean the common and ordinary meaning.  
23

- 24           1. BCC – Palm Beach County Board of County Commissioners
- 25           2. County – Palm Beach County, Florida, a political subdivision of the State of Florida
- 26           3. Ordinance – School Zone Speed Detection System Ordinance
- 27           4. PBSO – Palm Beach County Sheriff’s Office
- 28           5. School Zone – the roadway that the County maintains as a school zone pursuant to Section  
29           316.1895, Florida Statutes, or pursuant to interlocal agreement, pursuant to Section  
30           316.006, Florida Statutes.
- 31           6. School Zone Speed Detection System or SDS – a portable or fixed automated system used  
32           to detect a motor vehicle’s speed using radar or LiDAR and to capture a photograph or  
33           video of the rear of a motor vehicle that exceeds the speed limit in force at the time of the  
34           violation, as defined in Section 316.003(84).
- 35           7. ULDC – Palm Beach County Unified Land Development Code

36  
37 **Section 4. Intent.**

38 Pursuant to Section 316.008(9), Florida Statutes, the County hereby elects and authorizes the use  
39 of SDS to enforce School Zone speed limits. The BCC has determined that it is in the best interest

1 for public health, safety, and welfare, to install or cause SDS to be permitted and installed at several  
2 School Zones throughout the County.

3

4 **Section 5. Supplemental Authority.**

5 This Ordinance supplements enforcement of Sections 316.1895 and 316.183, Florida Statutes, and  
6 does not prohibit a law enforcement officer from issuing a uniform traffic citation for violations  
7 of Sections 316.1895 and 316.183.

8

9 **Section 6. Program Administration.**

10 The County may contract with one or more vendors to perform services consistent with the  
11 implementation and enforcement of the SDS Program, including but not limited to: issuing notices;  
12 collecting penalties; receiving and acting upon affidavits pursuant to Section 316.1896(8-10),  
13 Florida Statutes; and scheduling, supporting, conducting Special Master hearings pursuant to  
14 Section 316.1896(14) and Section 316.0083(5), and mailing orders. Pursuant to Section  
15 316.1896(14)(b), BCC shall by resolution designate existing staff to serve as the clerk to the local  
16 hearing officer.

17

18 **Section 7. Locations.**

19 Having considered evidence at a public hearing supporting the installation and operation of SDS  
20 in certain School Zones, and having incorporated this evidence by reference into this Ordinance,  
21 the BCC has determined that each of the School Zones on the roadways surrounding the following  
22 schools constitutes a heightened safety risk that warrants additional enforcement measures by the  
23 installation or placement of SDS, pursuant to Section 316.008, Florida Statutes:

- 24 1. Acreage Pines Elementary – 14200 Orange Boulevard
- 25 2. Benoist Farms Elementary – 1765 N Benoist Farms Road
- 26 3. Berkshire Elementary – 1060 Kirk Road
- 27 4. Christa McAuliffe Middle – 6500 Le Chalet Boulevard
- 28 5. Coral Reef Elementary – 6151 Hagen Ranch Road
- 29 6. Coral Sunset Elementary – 22400 Hammock Street
- 30 7. Crystal Lakes Elementary – 6050 Gateway Boulevard
- 31 8. Del Prado Elementary – 7900 Del Prado Circle North
- 32 9. Discovery Key Elementary – 3550 Lyons Road
- 33 10. Dwight D. Eisenhower Elementary – 2936 Lone Pine Road
- 34 11. Eagles Landing Middle – 19500 Coral Ridge Drive
- 35 12. Everglades Elementary – 407 Marginal Road
- 36 13. Forest Hill Elementary – 5555 Purdy Lane
- 37 14. Frontier Elementary – 6701 180<sup>th</sup> Avenue North
- 38 15. Grove Park Elementary – 8330 North Military Trail
- 39 16. Hagen Road Elementary – 10565 Hagen Ranch Road
- 40 17. Hammock Pointe Elementary – 8400 SW 8<sup>th</sup> Street
- 41 18. Hidden Oaks Elementary – 7685 South Military Trail

- 1 19. Hope Centennial Elementary – 5350 Stacy Road
- 2 20. Indian Pines Elementary – 6000 Oak Royal Drive
- 3 21. Jupiter Farms Elementary – 17400 Haynie Lane
- 4 22. KE Cunningham / Canal Point Elementary – 37000 Main Street
- 5 23. Loggers Run Middle – 11584 Palmetto Park Road
- 6 24. Manatee Elementary – 7001 Charleston Shores Boulevard
- 7 25. Meadow Park Elementary – 956 S Florida Mango Road
- 8 26. Melaleuca Elementary – 5759 Gun Club Road
- 9 27. Olympic Heights High – 20101 Lyons Road
- 10 28. Osceola Creek Middle – 6775 180<sup>th</sup> Avenue North
- 11 29. Pierce Hammock Elementary – 14255 Hamlin Boulevard
- 12 30. Pine Jog Elementary – 6301 Summit Boulevard
- 13 31. Sandpiper Shores Elementary – 11201 Glades Road
- 14 32. Santaluces High – 6880 Lawrence Road
- 15 33. Seminole Trails Elementary – 4075 Willow Pond Road
- 16 34. Starlight Cove Elementary – 6300 Seminole Drive
- 17 35. Sunrise Park Elementary – 19400 Coral Ridge Drive
- 18 36. Waters Edge Elementary – 21601 Shorewind Drive
- 19 37. West Gate Elementary – 1545 Loxahatchee Drive
- 20 38. Whispering Pines Elementary – 9090 Spanish Isles Boulevard
- 21 39. Woodlands Middle – 5200 Lyons Road
- 22 40. Wynnebrook Elementary – 1167 Drexel Road

23  
24 The BCC may authorize the placement or installation of SDS in additional School Zones by an  
25 amendment to this Ordinance in accordance with applicable law.

26  
27 **Section 8. Permit Required.**  
28 Before an approved County vendor places or installs SDS in a County right-of-way, the vendor  
29 shall obtain a right-of-way permit, pursuant to the County Right-of-Way Permitting Ordinance  
30 2019-030.

31  
32 **Section 9. Violations and Penalties.**  
33 1. A law enforcement officer or a traffic infraction enforcement officer is authorized, pursuant  
34 to Section 316.1896, Florida Statutes, to issue a notice of violation and a uniform traffic  
35 citation as follows:  
36 a) For a violation of Section 316.1895, Florida Statutes, in excess of 10 miles per hour  
37 over the School Zone speed limit which occurs within 30 minutes before through 30  
38 minutes after the start of a regularly scheduled breakfast program.  
39 b) For a violation of Section 316.1895, Florida Statutes, in excess of 10 miles per hour  
40 over the School Zone speed limit which occurs within 30 minutes before through 30  
41 minutes after the start of a regularly scheduled school session.

1 c) For a violation of Section 316.1895, Florida Statutes, in excess of 10 miles per hour  
2 over the School Zone speed limit which occurs within 30 minutes before through 30  
3 minutes after the end of a regularly scheduled school session.

4 Such violation must be evidenced by the SDS.

5 2. Within thirty (30) days after a violation, a notice of violation shall be sent by first class  
6 mail to the registered owner of the motor vehicle involved in the violation. The notice of  
7 violation must include:

8 a) A photograph, video, or other recorded image showing the license plate of the motor  
9 vehicle;

10 b) The date, time, and location of the violation;

11 c) The maximum speed at which the motor vehicle was traveling within the School Zone;

12 d) The speed limit within the School Zone at the time of the violation;

13 e) A statement that the owner has a right to review, in person or remotely, the photograph  
14 or video captured by the Speed Detection System(s) and the evidence of the speed of  
15 the motor vehicle detected by the Speed Detection System(s) that constitutes a  
16 rebuttable presumption that the motor vehicle was used in a violation;

17 f) Instructions as to the time and the place or website at which the photograph or video  
18 and evidence of the speed of the motor vehicle detected by the Speed Detection  
19 System(s) may be examined and observed;

20 g) Information regarding the person's right to request a hearing and on all costs related  
21 thereto and a form used to request a hearing, or alternatively, a web address to a website  
22 that provides such information;

23 h) Instructions on all methods of payment of the penalty;

24 i) A statement specifying the remedies available under Section 318.14, Florida Statutes;  
25 and

26 j) A statement that the owner must pay a penalty in the amount provided under Section  
27 318.18(3)(d), Florida Statutes, or furnish an affidavit that complies with Section  
28 316.1896(8), Florida Statutes, within thirty (30) days in order to avoid court fees, costs,  
29 and the issuance of a uniform traffic citation against the owner.

30 3. A registered owner who receives a notice of violation from the County for a violation of  
31 this Ordinance must within 30 days after the date of the notice of violation to avoid court  
32 fees, costs, and the issuance of a uniform traffic citation:

33 a) Pay the penalty of \$100.00 or such other amount, as fixed by Section 318.18(3)(d),  
34 Florida Statutes, as it may be amended;

35 b) Furnish an affidavit establishing an exception to liability pursuant to Section  
36 316.1896(8), Florida Statutes, as it may be amended; or

37 c) Request a hearing which shall be conducted in accordance with Section 316.1896(14),  
38 Florida Statutes, as amended.

39  
40  
41

1 **Section 10. Uniform Traffic Citations.**

2 A law enforcement officer or traffic enforcement infraction officer shall issue a uniform traffic  
3 citation by mailing the uniform traffic citation by certified mail to the address of the registered  
4 owner of the motor vehicle involved in the violation if the registered owner has not made payment  
5 within 30 days after notification under subsection 316.1896(2), Florida Statutes, requested a  
6 hearing as authorized under subsection 316.1896(3), Florida Statutes, or submitted an affidavit in  
7 accordance with subsection 316.1896(8)(a), Florida Statutes.

8  
9 **Section 11. Distribution of Penalties Collected.**

10 Penalties assessed and collected by the County as established in Section 318.18(3)(d), Florida  
11 Statutes, must be remitted as follows:

- 12 1. Twenty dollars (\$20) must be remitted to the Department of Revenue for deposit into the  
13 General Revenue Fund.
- 14 2. Sixty dollars (\$60) must be retained by the County and must be used to administer speed  
15 detection systems in School Zones and other public safety initiatives.
- 16 3. Three dollars (\$3) must be remitted to the Department of Revenue for deposit into the  
17 Department of Law Enforcement Criminal Justice Standards and Training Trust Fund.
- 18 4. Twelve dollars (\$12) must be remitted to the school district in which the violation occurred  
19 and must be used for school security initiatives, for student transportation, or to improve  
20 the safety of student walking conditions. Funds remitted under this paragraph must be  
21 shared with charter schools in the district based on each charter school's proportionate  
22 share of the district's total unweighted full-time equivalent student enrollment and must be  
23 used for school security initiatives or to improve the safety of student walking conditions.
- 24 5. Five dollars (\$5) must be retained by the County for the School Crossing Guard  
25 Recruitment and Retention Program pursuant to Section 316.1894, Florida Statutes.

26  
27 **Section 12. Hearings and Appeals.**

28 The County may contract with one or more special masters to serve as its local hearing officers,  
29 who shall have jurisdiction to conduct proceedings challenging the issuance of notice of violations  
30 issued pursuant to Section 316.1896, Florida Statutes, and Section 316.0083, Florida Statutes.

- 31 1. Designation of local hearing officers. The County may designate special masters who meet  
32 the qualifications set forth in Article 2, Chapter G.3.B.2, as amended, of the ULDC to serve  
33 as local hearing officers to conduct hearings requested by alleged violators wishing to  
34 contest notices of violation detected by SDS pursuant to Chapter 316, Florida Statutes.
- 35 2. Any person, hereinafter referred to as petitioner, who elects to request a hearing shall be  
36 scheduled for a hearing before a local hearing officer, with notice of the hearing to be sent  
37 by first class mail. Pursuant to Section 316.1896(14)(c), Florida Statutes, any petitioner,  
38 who elects to request a hearing may reschedule the hearing up to two times by submitting  
39 a written request to reschedule to the clerk or vendor supporting the local hearing officer,  
40 at least 5 calendar days before the day of the originally scheduled hearing. The petitioner

1 may cancel his or her appearance before the local hearing officer by paying the assessed  
2 penalty plus \$50 in administrative costs, before the start of the hearing.

- 3 3. All testimony at the hearing shall be under oath and shall be recorded. The local hearing  
4 officer shall take testimony from a traffic infraction enforcement officer and the petitioner  
5 and may take testimony from others. The local hearing officer shall review the  
6 photographic or electronic images or the video captured by the speed detection system and  
7 the evidence of the speed of the motor vehicle detected by the speed detection system.  
8 Formal rules of evidence do not apply, but due process shall be observed and govern the  
9 proceedings.
- 10 4. At the conclusion of the hearing, the local hearing officer must issue a final administrative  
11 order including the determination of whether a violation under Section 316.1896, Florida  
12 Statutes, occurred and either uphold or dismiss the violation. If the notice of violation is  
13 upheld, the order must require the petitioner to pay the previously assessed penalty and the  
14 County hearing costs in an amount not to exceed \$250, as authorized pursuant to Section  
15 316.0083(5)(e), Florida Statutes. The final administrative order shall be mailed to the  
16 petitioner by first-class mail.
- 17 5. An aggrieved party may appeal a final administrative order of the local hearing officer in  
18 accordance with Section 316.1896(14)(f), Florida Statutes.
- 19

20 **Section 13. Reporting Requirements.**

21 The County shall annually report on the County's School Zone speed enforcement program in  
22 accordance with Section 316.1896(16)(a), Florida Statutes, as may be amended.

23

24 **Section 14. Severability.**

25 The invalidity of any provision, portion, article, paragraph, clause, or any portion thereof of this  
26 Ordinance shall not affect the validity of any other provision, portion, article, paragraph, clause,  
27 or any portion thereof.

28

29 **Section 15. Inclusion in the Code of Laws and Ordinances.**

30 The provisions of this Ordinance shall become and be made part of the Code of Laws and  
31 Ordinances of Palm Beach County, Florida, and the Sections of this Ordinance may be renumbered  
32 or re-lettered to accomplish such intention, and the word Ordinance may be changed to Section or  
33 another appropriate word.

34

35 **Section 16. Captions.**

36 The captions, section headings, and section designations used in this Ordinance are for  
37 convenience only and shall have no effect on the interpretation of the provisions of this Ordinance.

38

39 **Section 17. Effective Date.**

40 The provisions of this Ordinance shall become effective upon filing with the Department of State.

41

1 APPROVED and ADOPTED by the Board of County Commissioners of Palm Beach County,  
2 Florida, on this the \_\_\_\_ day of \_\_\_\_\_, 20 \_\_\_\_.

3  
4  
5  
6  
7  
8

**MICHAEL A. CARUSO**  
Clerk of the Circuit Court & Comptroller


**PALM BEACH COUNTY**, a Political  
Subdivision of the State of Florida,  
by and through its Board of County  
Commissioners


9 By: \_\_\_\_\_  
10 Deputy Clerk

9 By: \_\_\_\_\_  
10 Sara Baxter, Mayor

11  
12 APPROVED AS TO FORM AND  
13 LEGAL SUFFICIENCY

12 APPROVED AS TO TERMS  
13 AND CONDITIONS

14  
15  
16 By:  \_\_\_\_\_  
17 Yelizaveta B. Herman,  
18 Assistant County Attorney

16 By:  \_\_\_\_\_  
17 David L. Ricks, P.E.  
18 County Engineer

19  
20  
21 **FILING DATE:** Filed with the Department of State on the \_\_\_\_ day of  
22 \_\_\_\_\_, 20 \_\_\_\_.



# School Zone Speed Study

Conducted by RedSpeed for Palm Beach County

May 21<sup>th</sup> thru May 30<sup>th</sup>, 2025



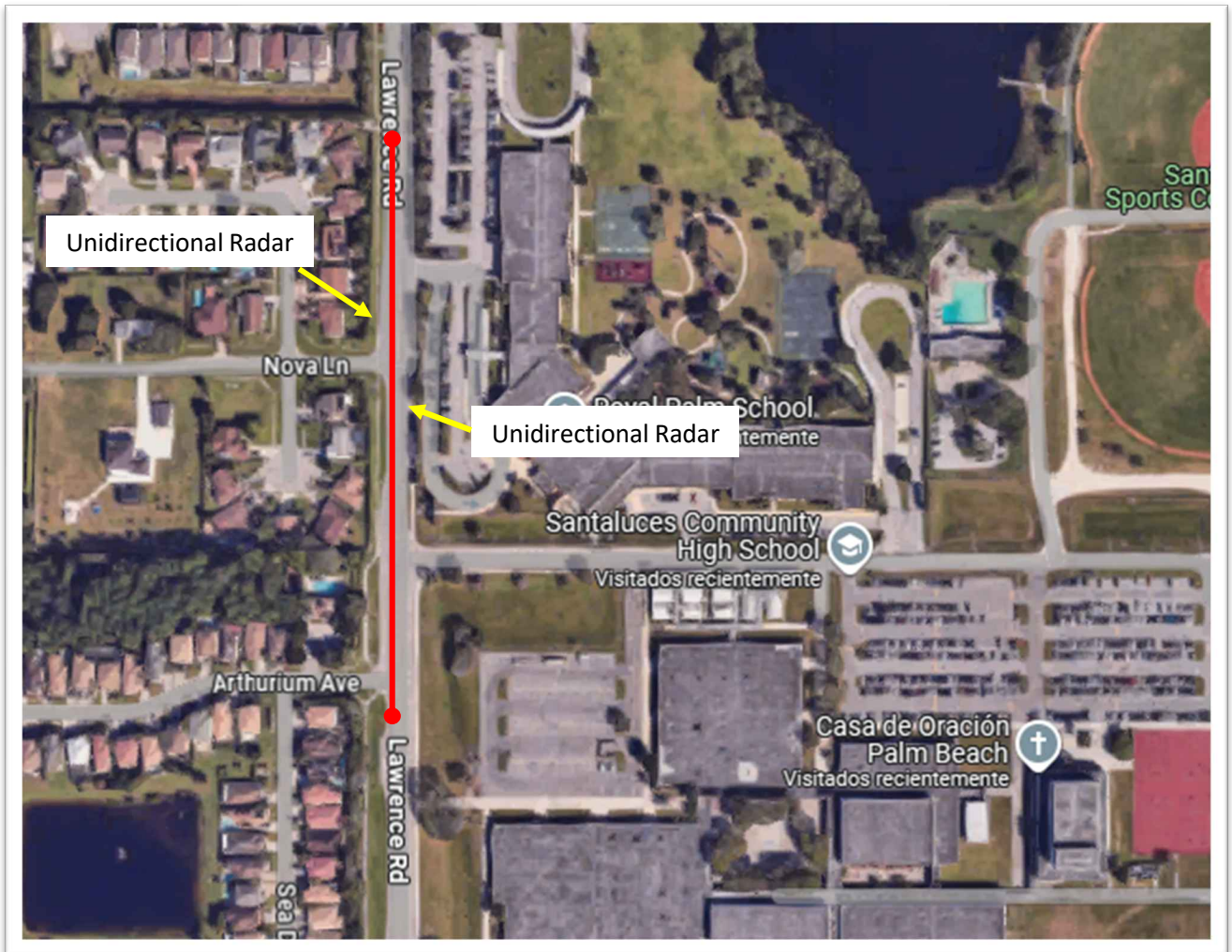
A two-day traffic study conducted by RedSpeed for Palm Beach County demonstrated that, in eight (8) of the twenty six (26) School zones analyzed, over 400 vehicles exceeded the posted speed limit by over 10 mph in those top eight (8) school zones highlighted in bold below, these violations accounted for an average of over 200 per day.

Schools Studied	Street	Violators 10+ over	Daily Average
<b>Royal Palm School / ESE School / Santaluces Community High School</b>	<b>Lawrence Rd</b>	<b>2,423</b>	<b>1211</b>
<b>Sandpiper Shores Elementary School</b>	<b>Glades Rd</b>	<b>1,994</b>	<b>997</b>
<b>Wynnebrook Elementary School</b>	<b>Drexel Rd</b>	<b>1,486</b>	<b>743</b>
<b>Sunrise Park Elementary School / Eagles Landing Middle School</b>	<b>Coral Ridge Dr</b>	<b>776</b>	<b>388</b>
<b>Crystal Lakes Elementary School</b>	<b>NW 22nd</b>	<b>607</b>	<b>303</b>
<b>Forest Hill Elementary School</b>	<b>Purdy Ln</b>	<b>600</b>	<b>300</b>
<b>Jupiter Farms Elementary School</b>	<b>Haynie Ln</b>	<b>551</b>	<b>275</b>
<b>Christa McAuliffe Middle School</b>	<b>Le Chalet Blvd</b>	<b>540</b>	<b>270</b>
Discovery Key Elementary School	Lyons Rd	375	187
Melaleuca Elementary School	Gun Club Rd	334	167
Meadow Park Elementary	Florida Mango Rd	297	148
Waters Edge Elementary School	W Palmetto Park	297	148
Del Prado Elementary School	Del Prado Cir N	171	85
Benoist Farms Elementary School	Benoist Farm Rd	160	80
Berkshire Elementary School	Kirk Rd	158	79
Whispering Pines Elementary School	Spanish Isles Blvd	136	68
Coral Sunset Elementary School	Hammock St	132	66
Indian Pines Elementary School	Oak Royal Dr	100	50
Kathryn E. Cunningham / Canal Point Elementary School	W Main St	97	48
Manatee Elementary School	Charleston Shores Blvd	80	40
Hammock Pointe Elementary School	SW 8th St	79	39
Hope-Centennial Elementary School	Stacy Street	43	21
Dwight D. Eisenhower Elementary School	Lone Pine Rd	36	18
Starlight Cove Elementary School	Seminole Dr	31	15
West Gate Elementary School	Osceola Dr	26	13
Seminole Trails Elementary School	Willow Pond Rd	19	9

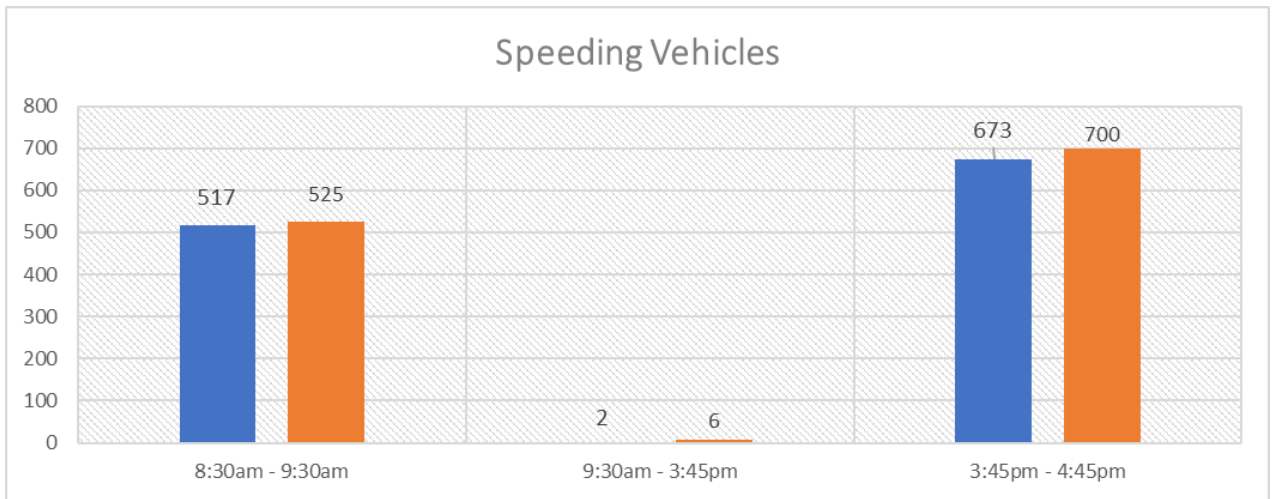
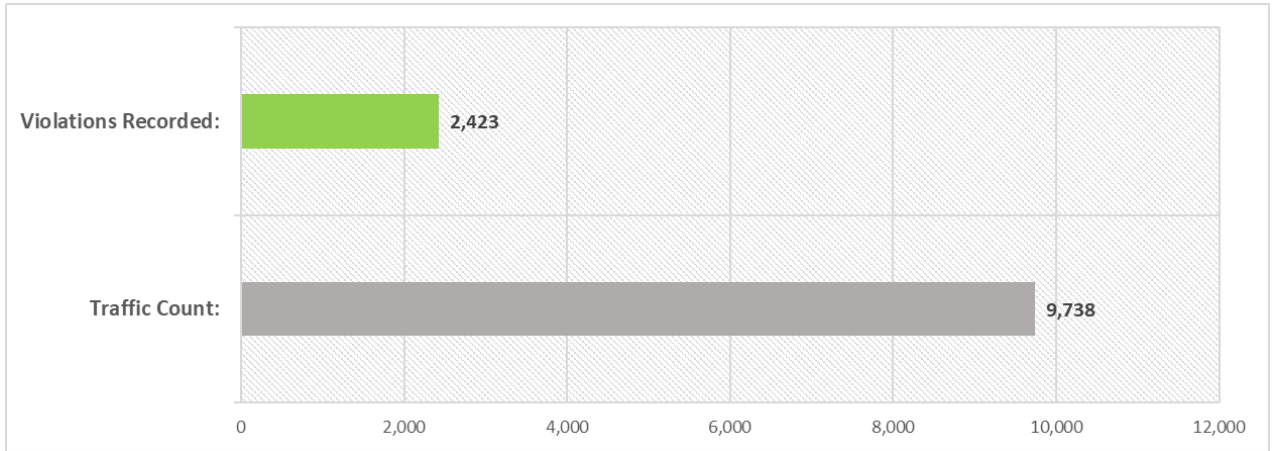
## Florida Schools Speed Study

### Royal Palm & ESE & Santaluces Community High School, Palm Beach County

STUDY LOCATION: Lawrence Rd	
<b>SCHOOL ZONE SPEED LIMIT (During Enforced Hrs):</b>	20 MPH
<b>SPEED LIMIT (During Normal Hrs):</b>	45 MPH
<b>VIOLATION TRIGGER SPEED:</b>	31 MPH and 56 MPH (Respectively)
<b>SCHOOL ZONE HOURS OF OPERATION:</b>	8:30 AM – 9:30 AM / 3:45 PM – 4:45 PM
<b>STUDY DATE &amp; TIME:</b>	05-21/22-2025 (2 Days), 6:00 AM – 6:00 PM
<b>TRAFFIC STUDY VEHICLE COUNT:</b>	9,738
<b>WEATHER CONDITIONS:</b>	FAIR, NO RAIN
<b># OF LANES:</b>	ONE LANE PER DIRECTION
<b>DIRECTION:</b>	NORTHBOUND – SOUTHBOUND
<b>VIOLATIONS DETECTED:</b>	2,423



## Royal Palm & ESE & Santaluces Community High School, Palm Beach County

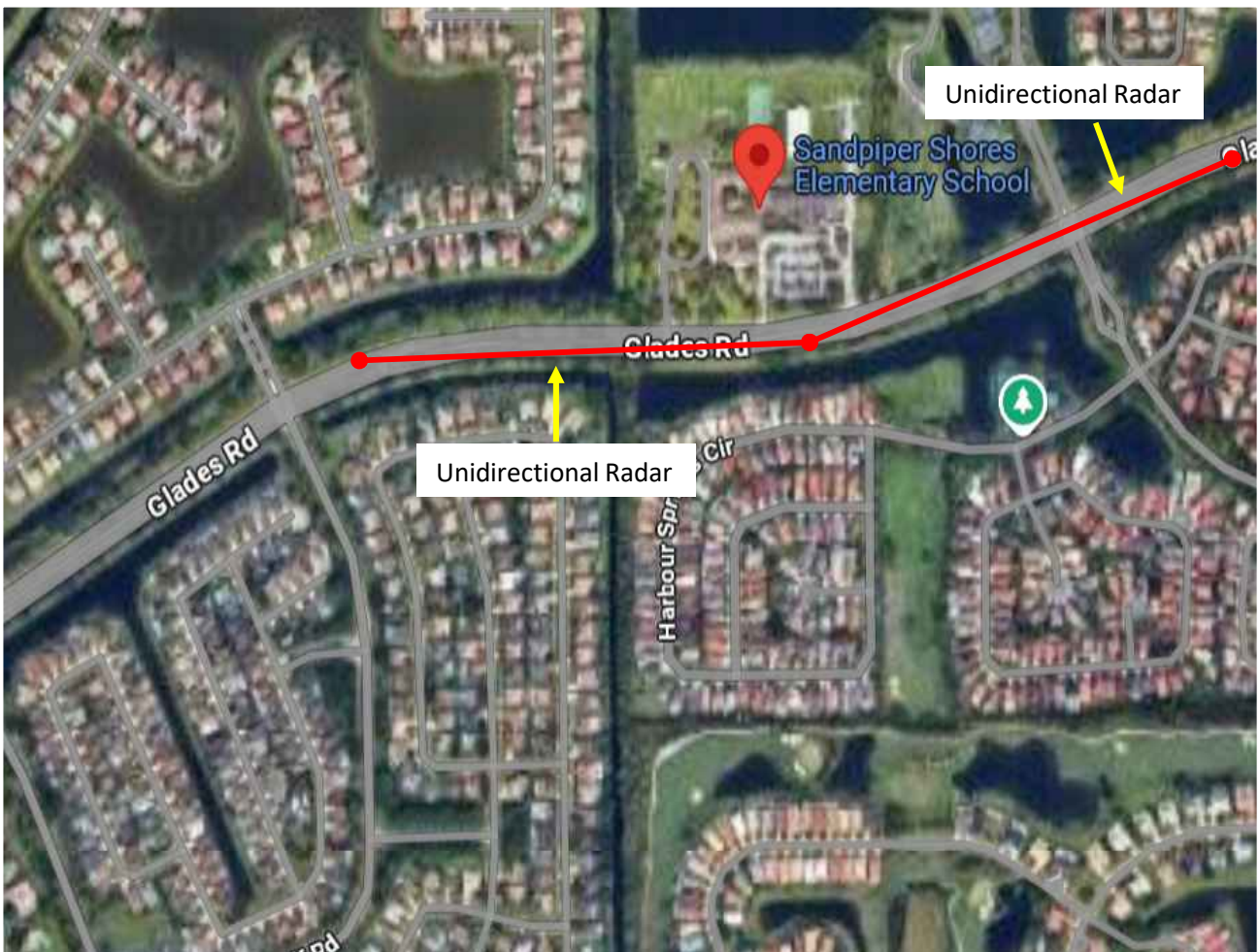


	8:00	9:00	10:00	11:00	12:00	13:00	14:00	15:00	16:00	Total
<b>31+ MPH</b>	571	471	0	0	0	0	0	341	1,032	2,415
<b>56+ MPH</b>	0	0	1	2	2	2	0	1	0	8
<b>Total</b>	571	471	1	2	2	2	0	342	1,032	2,423

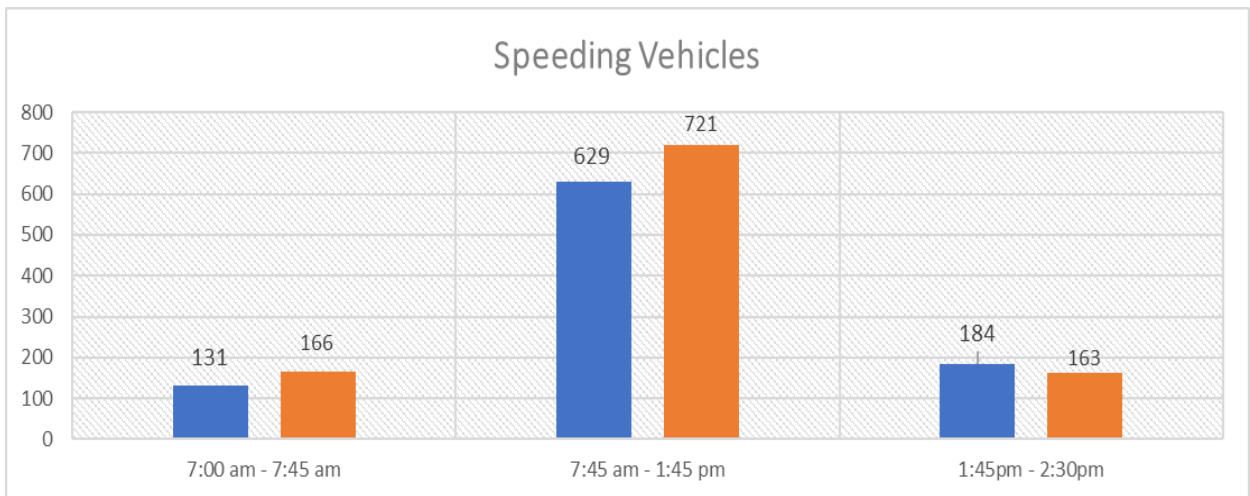
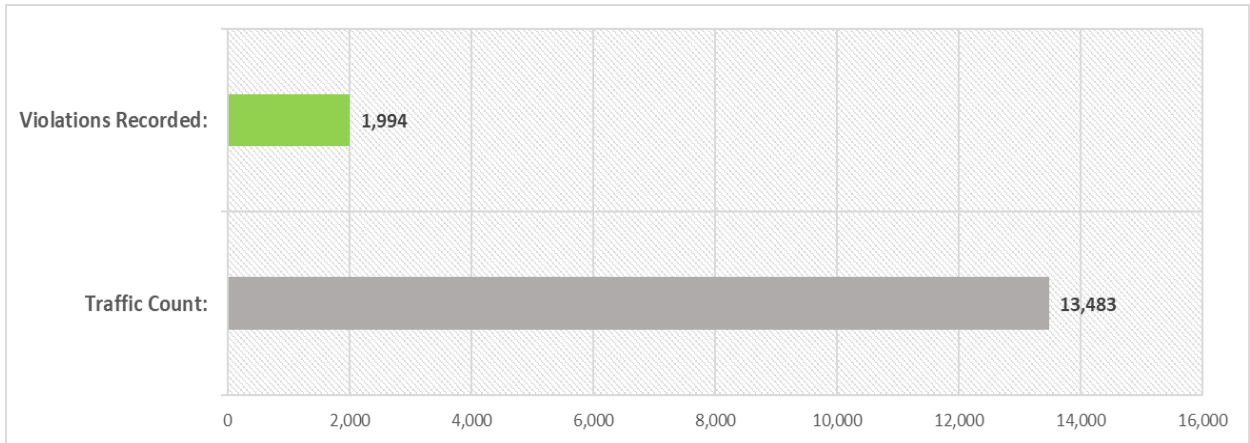
Study Dates	8:30am - 9:30am		9:30am - 3:45pm		3:45pm - 4:45pm		Total Vehicle Count	Total # of Violators	Overall % of Violators
	Vehicle Count	# of Violators	Vehicle Count	# of Violators	Vehicle Count	# of Violators			
5/21/2025	601	517	3,264	2	950	673	4,815	1,192	24.76%
5/22/2025	588	525	3,356	6	979	700	4,923	1,231	25.01%
<b>Totals</b>	<b>1,189</b>	<b>1,042</b>	<b>6,620</b>	<b>8</b>	<b>1,929</b>	<b>1,373</b>	<b>9,738</b>	<b>2,423</b>	<b>24.88%</b>

## Sandpiper Shores Elementary School, Palm Beach County

STUDY LOCATION: Glades Rd	
SCHOOL ZONE SPEED LIMIT (During Enforced Hrs):	20 MPH
SPEED LIMIT (During Normal Hrs):	40 MPH
VIOLATION TRIGGER SPEED:	31 MPH and 51 MPH (Respectively)
SCHOOL ZONE HOURS OF OPERATION:	7:00 AM – 7:45 AM / 1:45 PM – 2:30 PM
STUDY DATE & TIME:	05-21/22-2025 (2 Days), 6:00 AM – 6:00 PM
TRAFFIC STUDY VEHICLE COUNT:	13,483
WEATHER CONDITIONS:	FAIR, NO RAIN
# OF LANES:	TWO LANES PER DIRECTION
DIRECTION:	WESTBOUND – EASTBOUND
<b>VIOLATIONS DETECTED:</b>	<b>1,994</b>



## Sandpiper Shores Elementary School, Palm Beach County

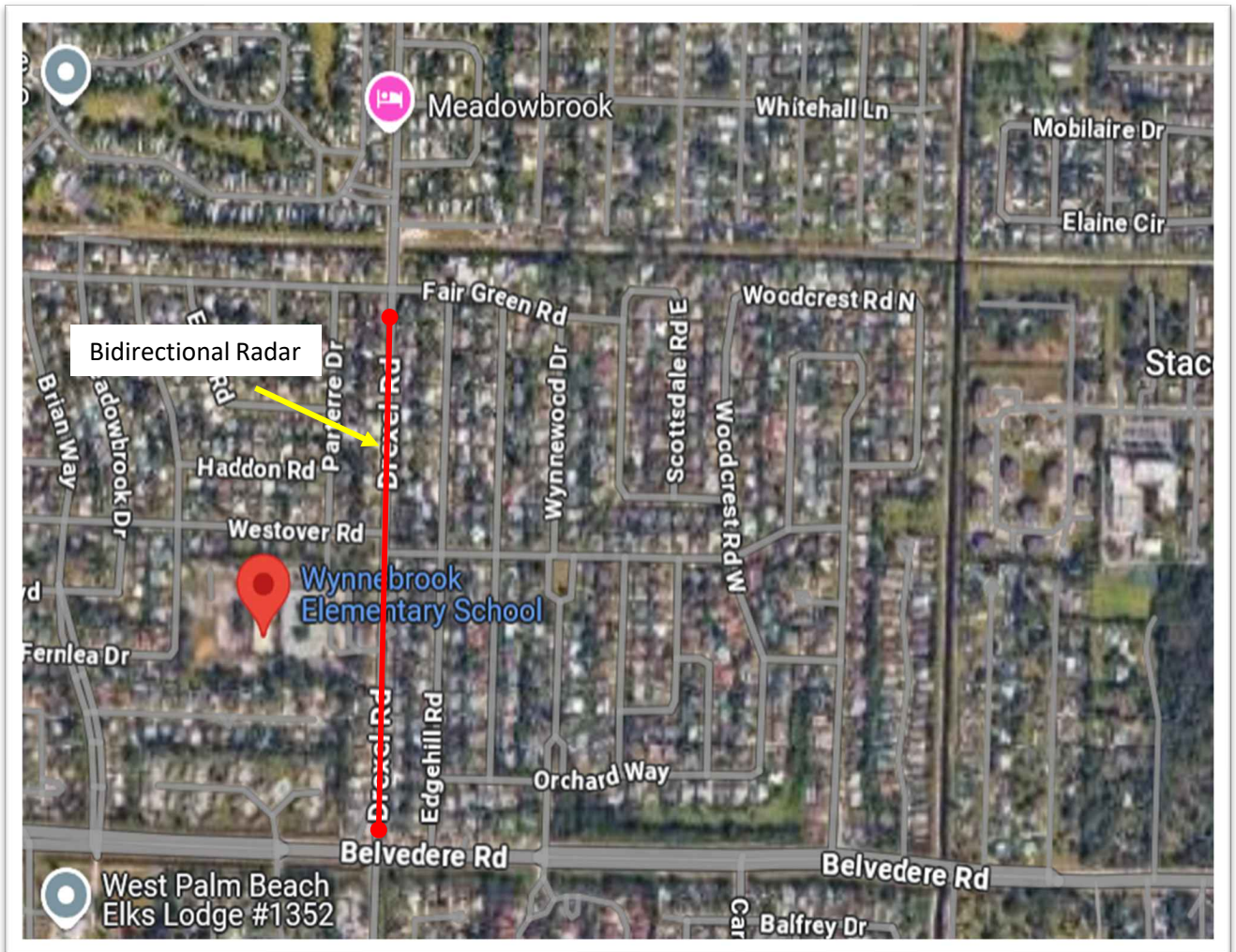


	7:00	8:00	9:00	10:00	11:00	12:00	13:00	14:00	Total
<b>31+ MPH</b>	297	0	0	0	0	0	133	214	<b>644</b>
<b>51+ MPH</b>	0	207	196	258	248	290	151	0	<b>1,350</b>
<b>Total</b>	297	207	196	258	248	290	284	214	<b>1,994</b>

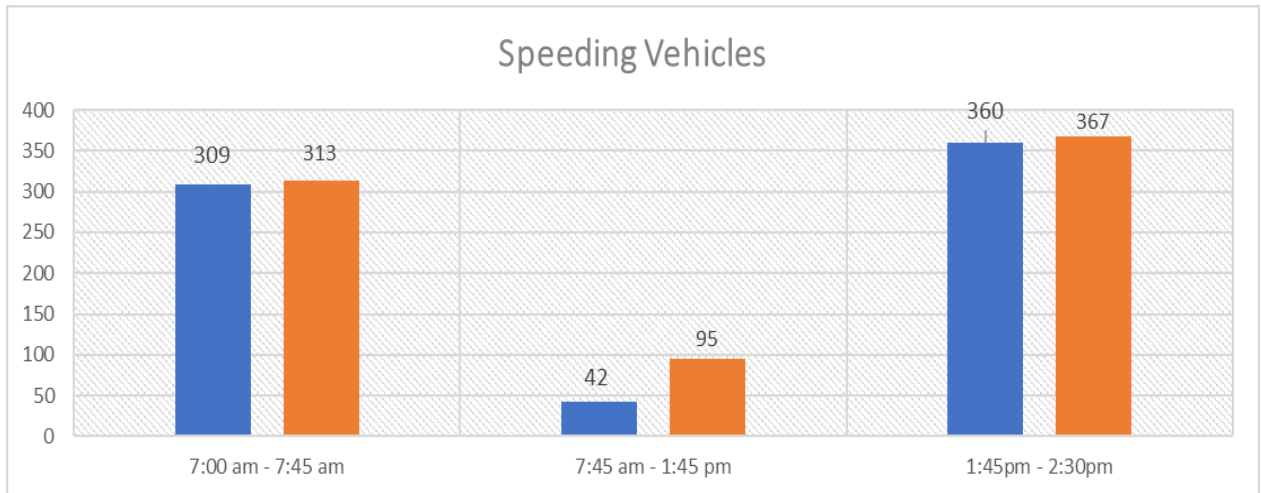
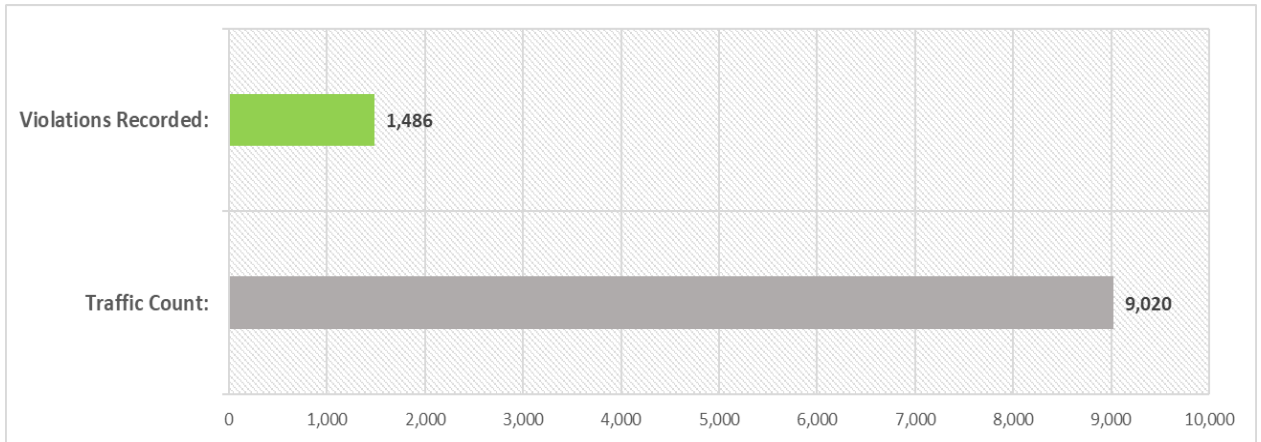
Study Dates	7:00am - 7:45am		7:45am - 1:45pm		1:45pm - 2:30pm		Total Vehicle Count	Total # of Violators	Overall % of Violators
	Vehicle Count	# of Violators	Vehicle Count	# of Violators	Vehicle Count	# of Violators			
05/21/2025	771	131	5,372	629	683	184	6,826	944	13.83%
05/22/2025	762	166	5,226	721	669	163	6,657	1,050	15.77%
<b>Totals</b>	<b>1,533</b>	<b>297</b>	<b>10,598</b>	<b>1,350</b>	<b>1,352</b>	<b>347</b>	<b>13,483</b>	<b>1,994</b>	<b>14.79%</b>

## Wynnebrook Elementary School, Palm Beach County

STUDY LOCATION: Drexel Rd	
SCHOOL ZONE SPEED LIMIT (During Enforced Hrs):	20 MPH
SPEED LIMIT (During Normal Hrs):	35 MPH
VIOLATION TRIGGER SPEED:	31 MPH and 46 MPH (Respectively)
SCHOOL ZONE HOURS OF OPERATION:	7:00 AM – 7:45 AM / 1:45 PM – 2:30 PM
STUDY DATE & TIME:	05-21/22-2025 (2 Days), 6:00 AM – 6:00 PM
TRAFFIC STUDY VEHICLE COUNT:	9,020
WEATHER CONDITIONS:	FAIR, NO RAIN
# OF LANES:	ONE LANE PER DIRECTION
DIRECTION:	NORTHBOUND – SOUTHBOUND
<b>VIOLATIONS DETECTED:</b>	<b>1,486</b>



## Wynnebrook Elementary School, Palm Beach County

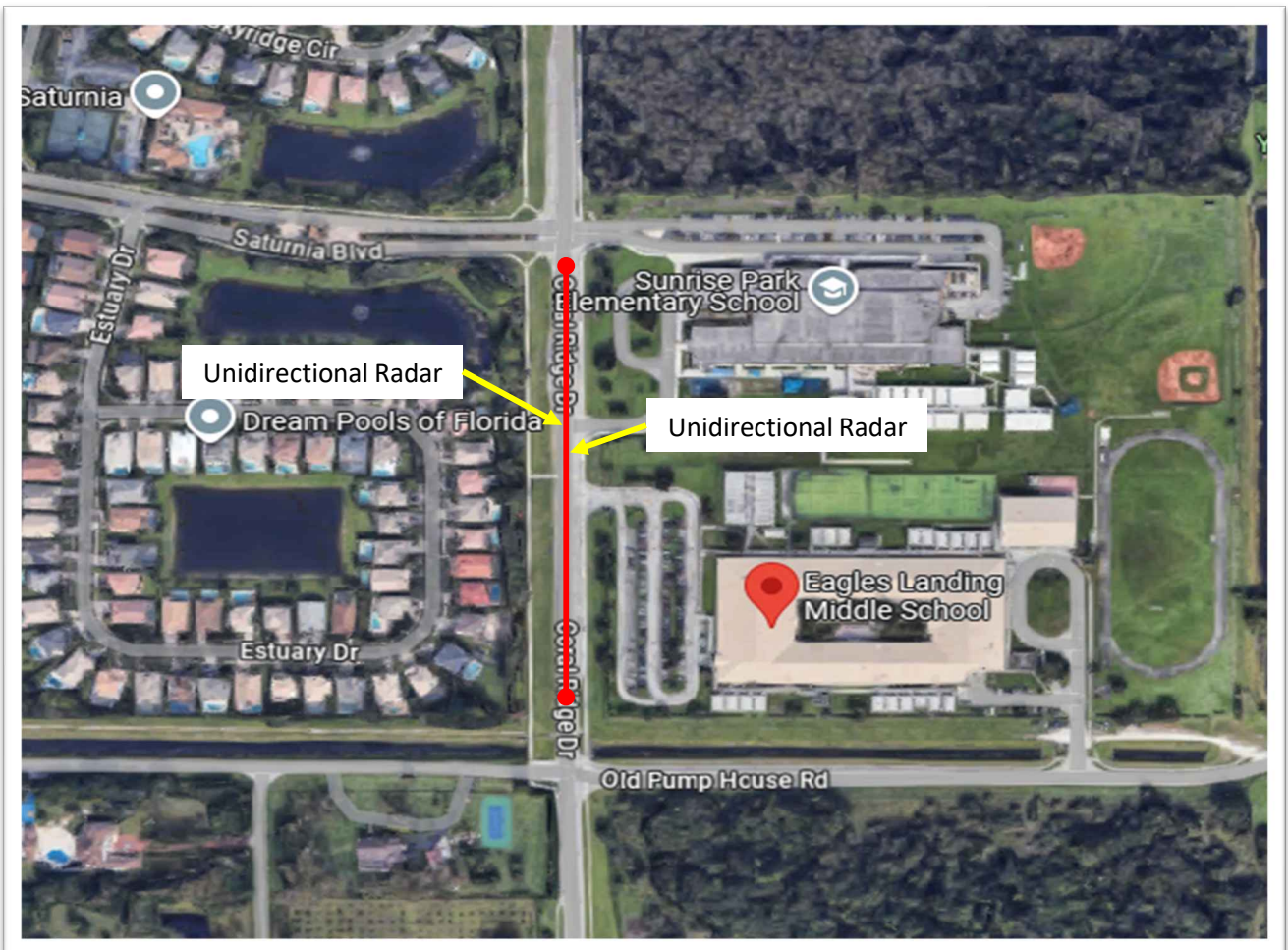


	7:00	8:00	9:00	10:00	11:00	12:00	13:00	14:00	Total
<b>31+ MPH</b>	622	0	0	0	0	0	237	490	<b>1,349</b>
<b>46+ MPH</b>	13	20	28	25	25	15	11	0	<b>137</b>
<b>Total</b>	635	20	28	25	25	15	248	490	<b>1,486</b>

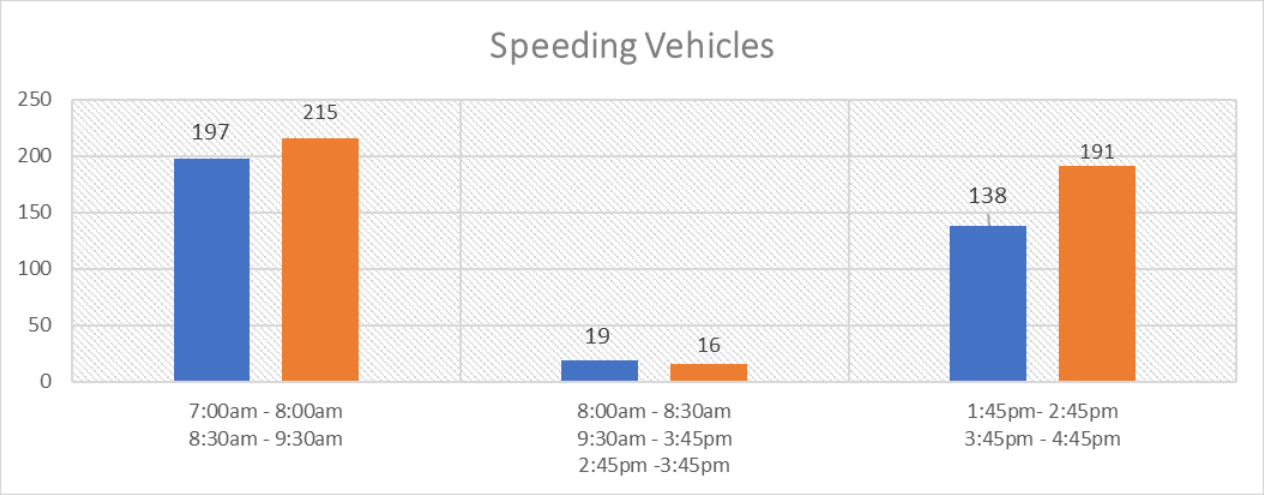
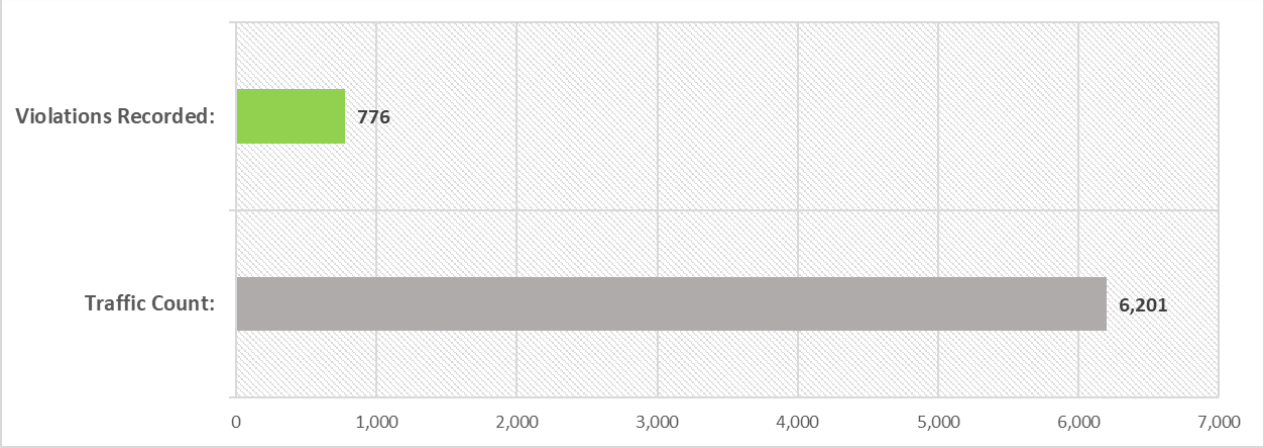
Study Dates	7:00am - 7:45am		7:45am - 1:45pm		1:45pm - 2:30pm		Total Vehicle Count	Total # of Violators	Overall % of Violators
	Vehicle Count	# of Violators	Vehicle Count	# of Violators	Vehicle Count	# of Violators			
05/21/2025	502	309	3,572	42	478	360	4,552	711	15.62%
05/22/2025	495	313	3,491	95	482	367	4,468	775	17.35%
<b>Totals</b>	<b>997</b>	<b>622</b>	<b>7,063</b>	<b>137</b>	<b>960</b>	<b>727</b>	<b>9,020</b>	<b>1,486</b>	<b>16.47%</b>

## Sunrise Park Elementary School & Eagles Landing Middle School, Palm Beach County

STUDY LOCATION: Coral Ridge Dr	
<b>SCHOOL ZONE SPEED LIMIT (During Enforced Hrs):</b>	20 MPH
<b>SPEED LIMIT (During Normal Hrs):</b>	40 MPH
<b>VIOLATION TRIGGER SPEED:</b>	31 MPH and 51 MPH (Respectively)
<b>SCHOOL ZONE HOURS OF OPERATION:</b>	7:00 AM – 8:00 AM / 8:30 AM – 9:30 AM 1:45 PM – 2:45 PM / 3:45 PM – 4:45 PM
<b>STUDY DATE &amp; TIME:</b>	05-21/22-2025 (2 Days), 6:00 AM – 6:00 PM
<b>TRAFFIC STUDY VEHICLE COUNT:</b>	6,201
<b>WEATHER CONDITIONS:</b>	FAIR, NO RAIN
<b># OF LANES:</b>	ONE LANE PER DIRECTION
<b>DIRECTION:</b>	NORTHBOUND – SOUTHBOUND
<b>VIOLATIONS DETECTED:</b>	776



# Sunrise Park Elementary School & Eagles Landing Middle School, Palm Beach County

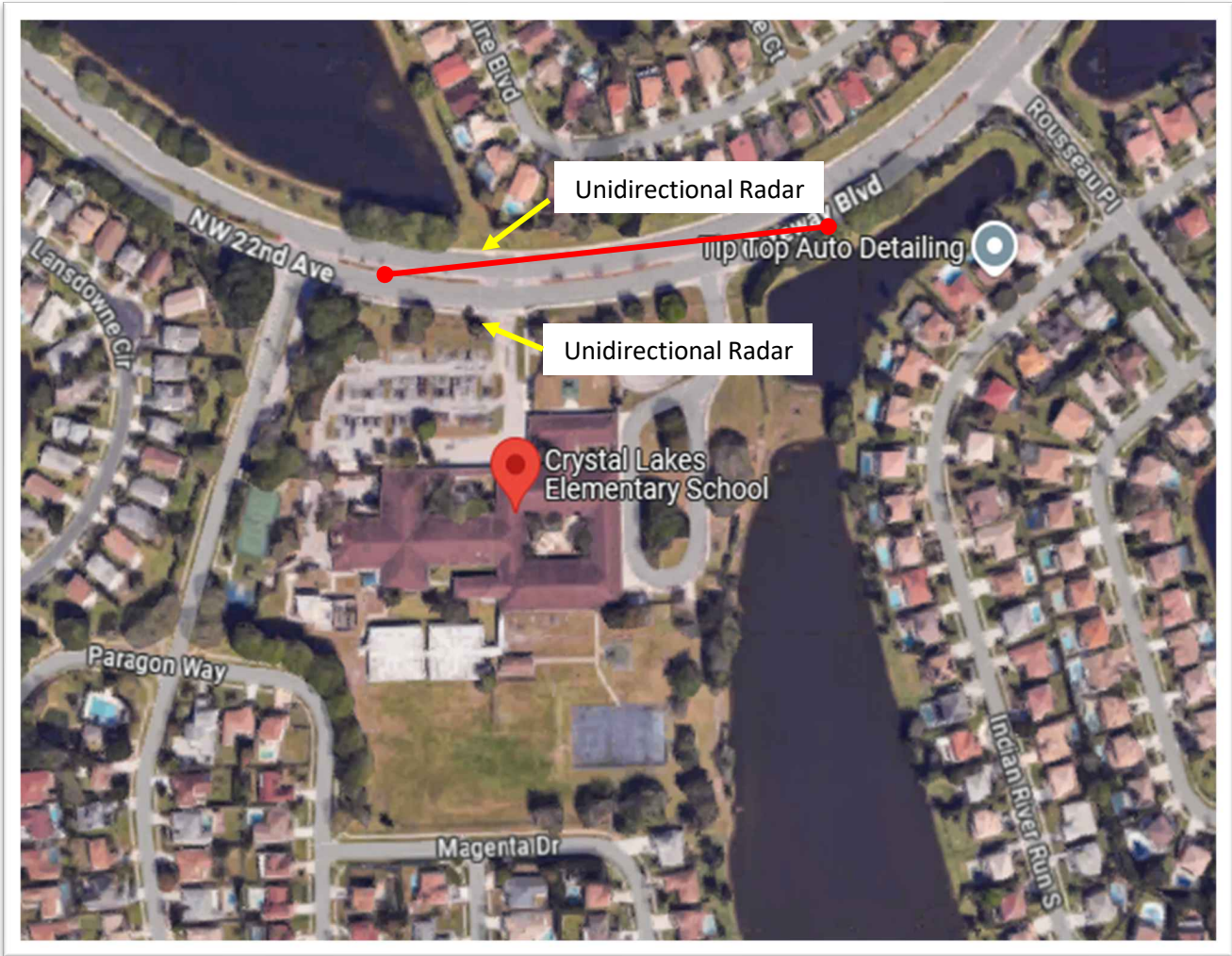


	7:00	8:00	9:00	10:00	11:00	12:00	13:00	14:00	15:00	16:00	Total
31+ MPH	227	88	97	0	0	0	18	121	53	137	741
51+ MPH	0	0	0	2	8	13	6	0	6	0	35
<b>Total</b>	<b>227</b>	<b>88</b>	<b>97</b>	<b>2</b>	<b>8</b>	<b>13</b>	<b>24</b>	<b>121</b>	<b>59</b>	<b>137</b>	<b>776</b>

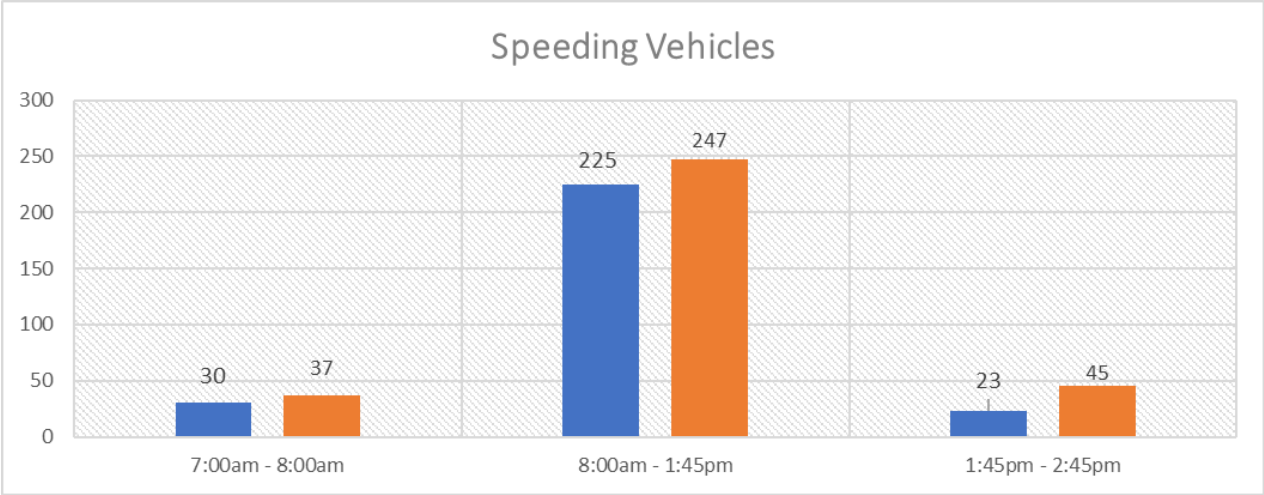
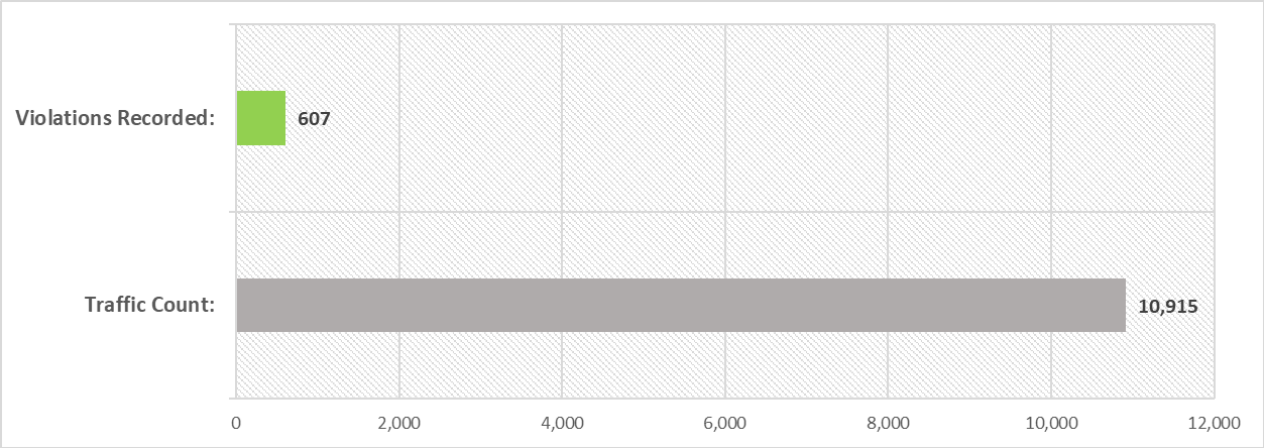
Study Dates	7:00am - 8:00am 8:30am - 9:30am		8:00am - 8:30am 9:30am - 3:45pm 2:45pm - 3:45pm		1:45pm - 2:45pm 3:45pm - 4:45pm		Total Vehicle Count	Total # of Violators	Overall % of Violators
	Vehicle Count	# of Violators	Vehicle Count	# of Violators	Vehicle Count	# of Violators			
5/21/2025	1,103	197	1,438	19	675	138	3,216	354	11.01%
5/22/2025	1,015	215	1,295	16	675	191	2,985	422	14.14%
<b>Totals</b>	<b>2,118</b>	<b>412</b>	<b>2,733</b>	<b>35</b>	<b>1,350</b>	<b>329</b>	<b>6,201</b>	<b>776</b>	<b>12.51%</b>

## Crystal Lakes Elementary School, Palm Beach County

STUDY LOCATION: NW 22nd	
<b>SCHOOL ZONE SPEED LIMIT (During Enforced Hrs):</b>	20 MPH
<b>SPEED LIMIT (During Normal Hrs):</b>	40 MPH
<b>VIOLATION TRIGGER SPEED:</b>	31 MPH and 51 MPH (Respectively)
<b>SCHOOL ZONE HOURS OF OPERATION:</b>	7:00 AM – 8:00 AM / 1:45 PM – 2:45 PM
<b>STUDY DATE &amp; TIME:</b>	05-22/23-2025 (2 Days), 6:00 AM – 6:00 PM
<b>TRAFFIC STUDY VEHICLE COUNT:</b>	10,915
<b>WEATHER CONDITIONS:</b>	FAIR, NO RAIN
<b># OF LANES:</b>	ONE LANE PER DIRECTION
<b>DIRECTION:</b>	WESTBOUND – EASTBOUND
<b>VIOLATIONS DETECTED:</b>	607



### Crystal Lakes Elementary School, Palm Beach County



	7:00	8:00	9:00	10:00	11:00	12:00	13:00	14:00	Total
<b>31+ MPH</b>	67	0	0	0	0	0	15	53	<b>135</b>
<b>51+ MPH</b>	0	80	88	96	85	89	34	0	<b>472</b>
<b>Total</b>	<b>67</b>	<b>80</b>	<b>88</b>	<b>96</b>	<b>85</b>	<b>89</b>	<b>49</b>	<b>53</b>	<b>607</b>

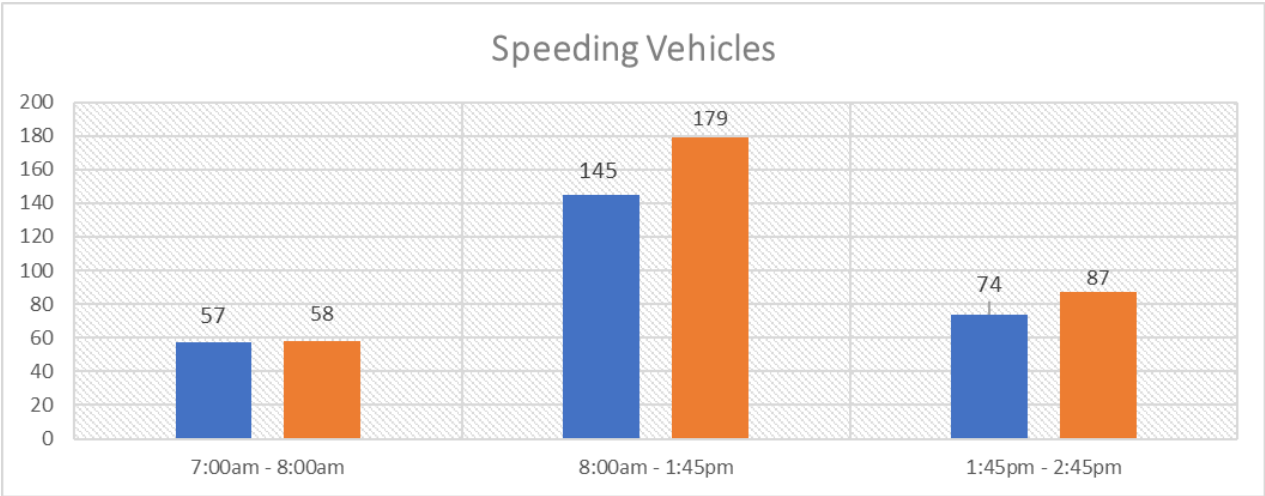
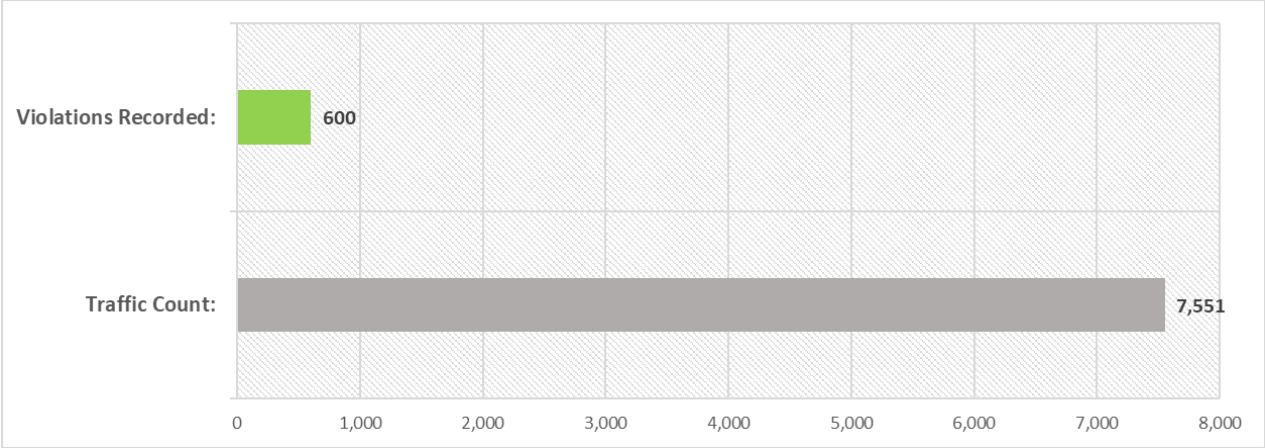
Study Dates	7:00am - 8:00am		8:00am - 1:45pm		1:45pm - 2:45pm		Total Vehicle Count	Total # of Violators	Overall % of Violators
	Vehicle Count	# of Violators	Vehicle Count	# of Violators	Vehicle Count	# of Violators			
5/22/2025	541	30	4,251	225	483	23	5,275	278	5.27%
5/23/2025	616	37	4,424	247	600	45	5,640	329	5.83%
<b>Totals</b>	<b>1,157</b>	<b>67</b>	<b>8,675</b>	<b>472</b>	<b>1,083</b>	<b>68</b>	<b>10,915</b>	<b>607</b>	<b>5.56%</b>

# Forest Hill Elementary School, Palm Beach County

STUDY LOCATION: Purdy Ln	
SCHOOL ZONE SPEED LIMIT (During Enforced Hrs):	20 MPH
SPEED LIMIT (During Normal Hrs):	35 MPH
VIOLATION TRIGGER SPEED:	31 MPH and 46 MPH (Respectively)
SCHOOL ZONE HOURS OF OPERATION:	7:00 AM – 8:00 AM / 1:45 PM – 2:45 PM
STUDY DATE & TIME:	05-21/22-2025 (2 Days), 6:00 AM – 6:00 PM
TRAFFIC STUDY VEHICLE COUNT:	7,551
WEATHER CONDITIONS:	FAIR, NO RAIN
# OF LANES:	ONE LANE PER DIRECTION
DIRECTION:	WESTBOUND – EASTBOUND
<b>VIOLATIONS DETECTED:</b>	<b>600</b>



## Forest Hill Elementary School, Palm Beach County

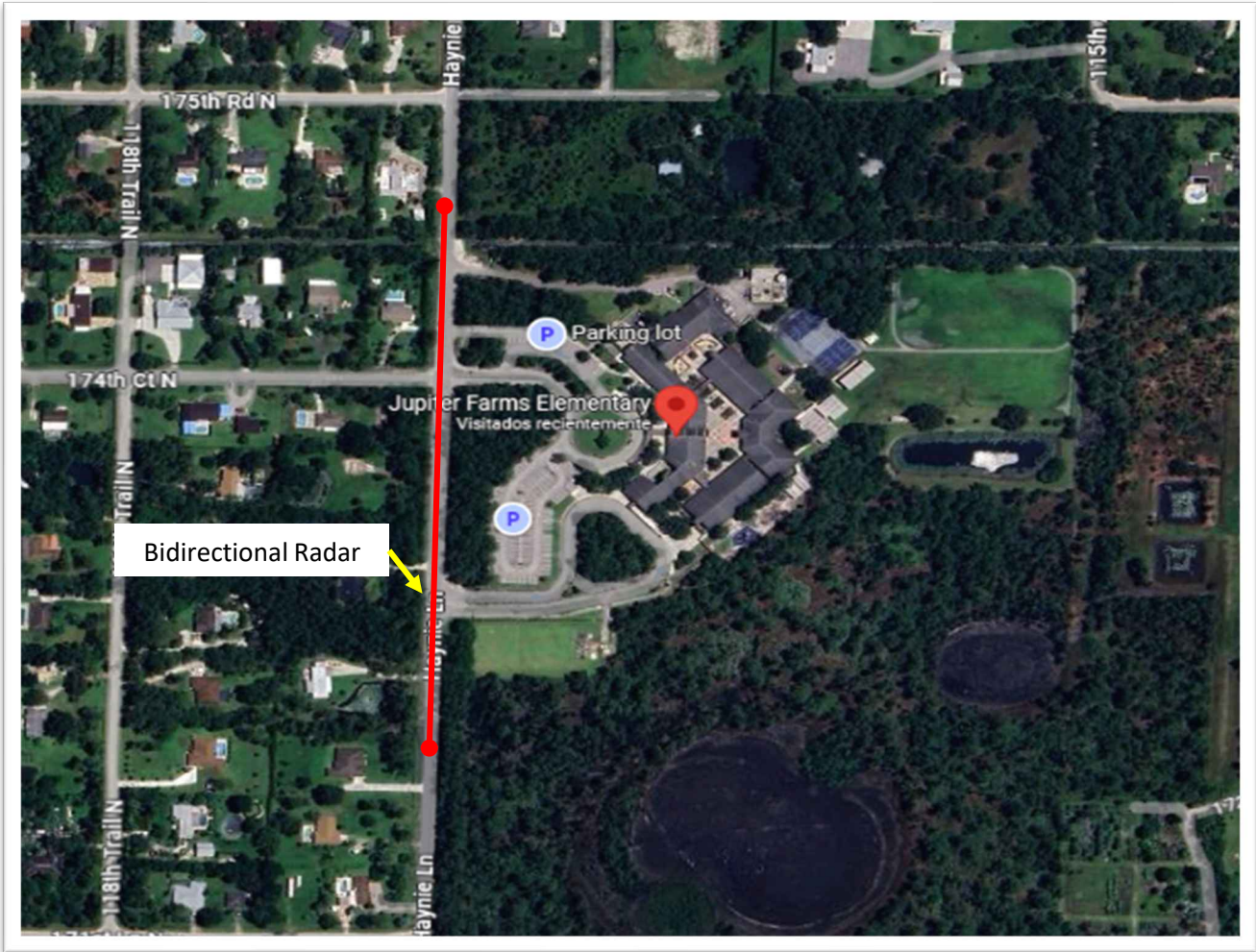


	7:00	8:00	9:00	10:00	11:00	12:00	13:00	14:00	Total
<b>31+ MPH</b>	115	0	0	0	0	0	52	109	<b>276</b>
<b>46+ MPH</b>	0	44	84	54	53	65	24	0	<b>324</b>
<b>Total</b>	<b>115</b>	<b>44</b>	<b>84</b>	<b>54</b>	<b>53</b>	<b>65</b>	<b>76</b>	<b>109</b>	<b>600</b>

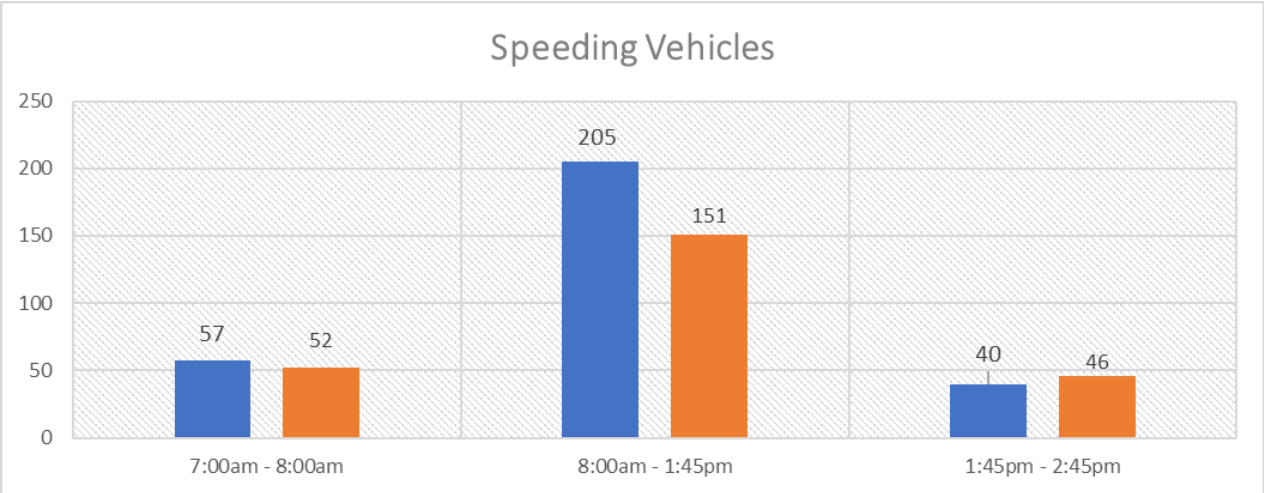
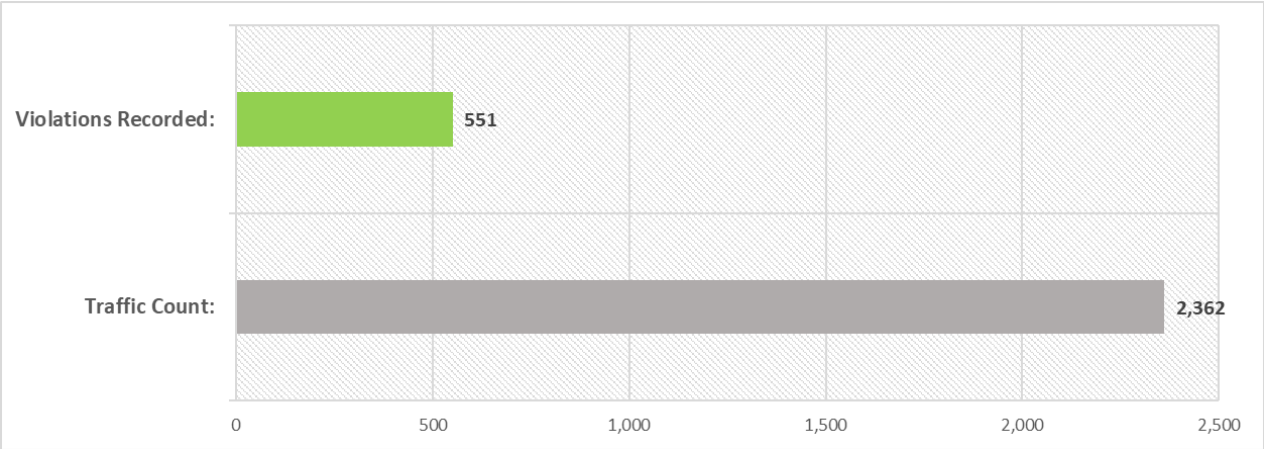
Study Dates	7:00am - 8:00am		8:00am - 1:45pm		1:45pm - 2:45pm		Total Vehicle Count	Total # of Violators	Overall % of Violators
	Vehicle Count	# of Violators	Vehicle Count	# of Violators	Vehicle Count	# of Violators			
5/21/2025	703	57	2,673	145	455	74	3,831	276	7.20%
5/22/2025	609	58	2,662	179	449	87	3,720	324	8.71%
<b>Totals</b>	<b>1,312</b>	<b>115</b>	<b>5,335</b>	<b>324</b>	<b>904</b>	<b>161</b>	<b>7,551</b>	<b>600</b>	<b>7.95%</b>

## Jupiter Farms Elementary, Palm Beach County

STUDY LOCATION: Haynie Ln	
SCHOOL ZONE SPEED LIMIT (During Enforced Hrs):	20 MPH
SPEED LIMIT (During Normal Hrs):	30 MPH
VIOLATION TRIGGER SPEED:	31 MPH and 41 MPH (Respectively)
SCHOOL ZONE HOURS OF OPERATION:	7:00 AM – 8:00 AM / 1:45 PM – 2:45 PM
STUDY DATE & TIME:	05-22/23-2025 (2 Days), 6:00 AM – 6:00 PM
TRAFFIC STUDY VEHICLE COUNT:	2,362
WEATHER CONDITIONS:	FAIR, NO RAIN
# OF LANES:	ONE LANE PER DIRECTION
DIRECTION:	NORTHBOUND – SOUTHBOUND
<b>VIOLATIONS DETECTED:</b>	<b>551</b>



## Jupiter Farms Elementary, Palm Beach County

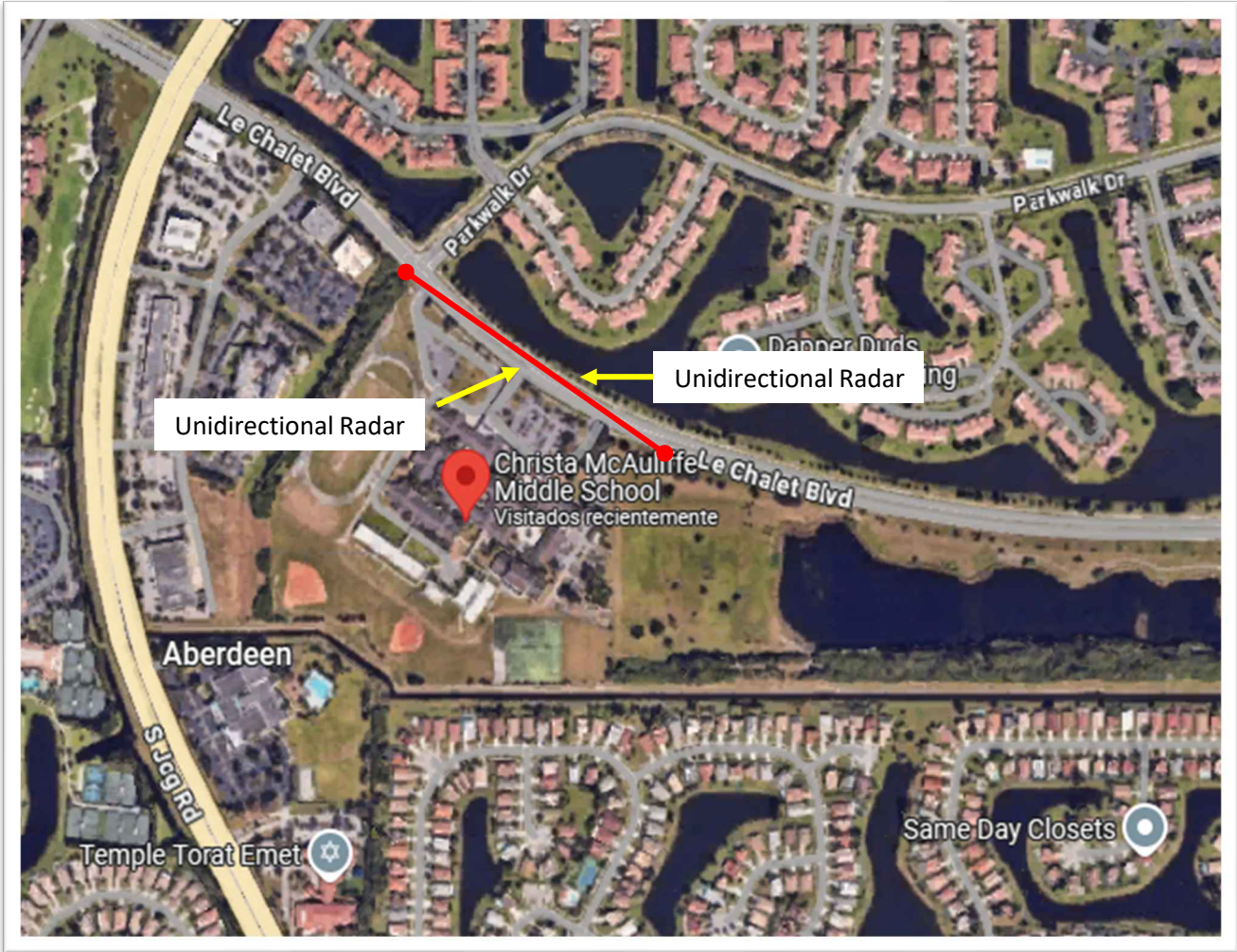


	7:00	8:00	9:00	10:00	11:00	12:00	13:00	14:00	Total
<b>31+ MPH</b>	109	0	0	0	0	0	19	67	195
<b>41+ MPH</b>	0	55	54	49	74	70	54	0	356
<b>Total</b>	109	55	54	49	74	70	73	67	551

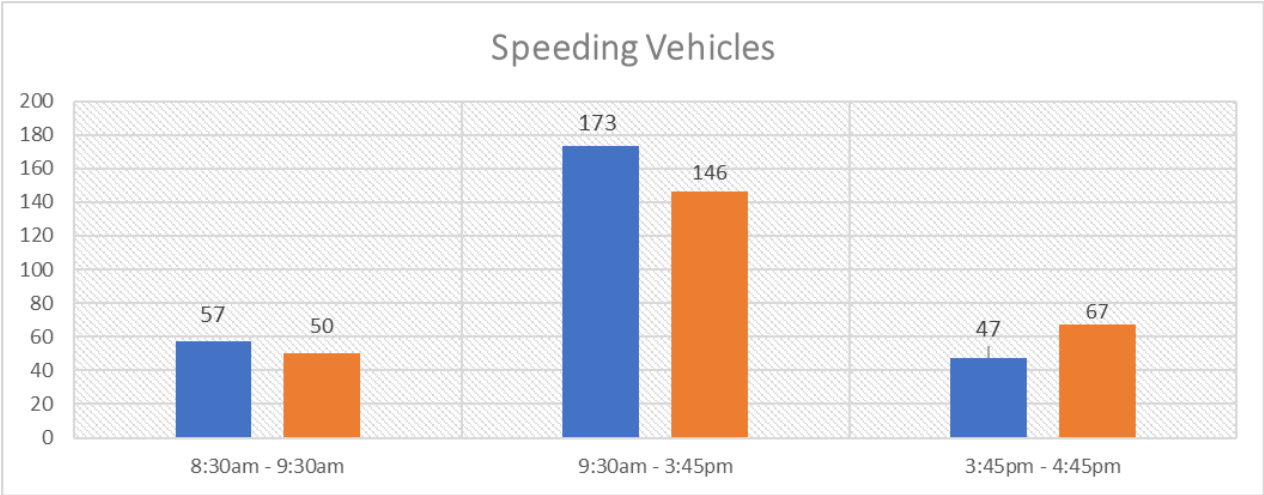
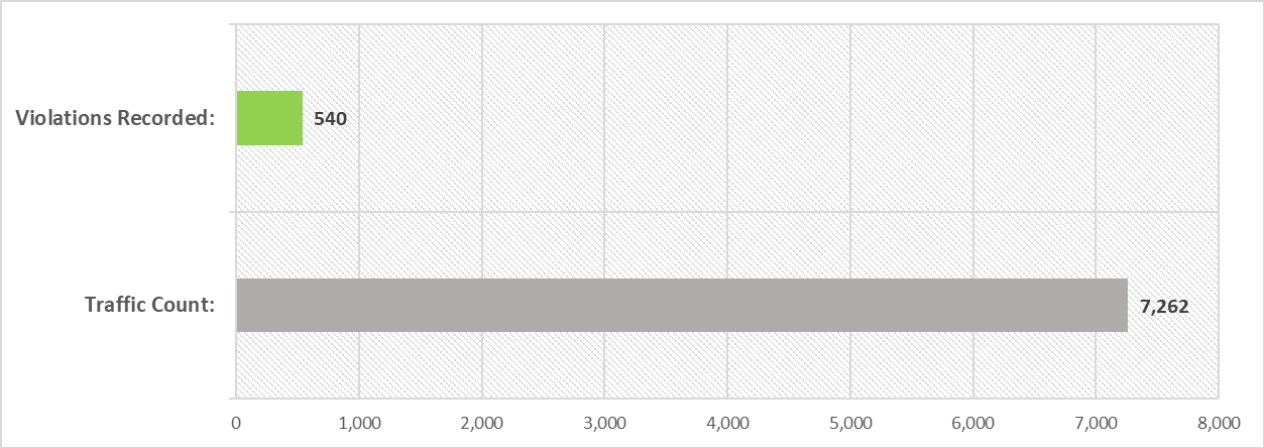
Study Dates	7:00am - 8:00am		8:00am - 1:45pm		1:45pm - 2:45pm		Total Vehicle Count	Total # of Violators	Overall % of Violators
	Vehicle Count	# of Violators	Vehicle Count	# of Violators	Vehicle Count	# of Violators			
5/22/2025	278	57	674	205	179	40	1,131	302	26.70%
5/23/2025	257	52	799	151	175	46	1,231	249	20.23%
<b>Totals</b>	535	109	1,473	356	354	86	2,362	551	23.33%

# Christa Mc Auliffe Middle School, Palm Beach County

STUDY LOCATION: Le Chalet Blvd	
SCHOOL ZONE SPEED LIMIT (During Enforced Hrs):	20 MPH
SPEED LIMIT (During Normal Hrs):	40 MPH
VIOLATION TRIGGER SPEED:	31 MPH and 51 MPH (Respectively)
SCHOOL ZONE HOURS OF OPERATION:	8:30 AM – 9:30 AM / 3:45 PM – 4:45 PM
STUDY DATE & TIME:	05-21/22-2025 (2 Days), 6:00 AM – 6:00 PM
TRAFFIC STUDY VEHICLE COUNT:	7,262
WEATHER CONDITIONS:	FAIR, NO RAIN
# OF LANES:	ONE LANE PER DIRECTION
DIRECTION:	WESTBOUND – EASTBOUND
<b>VIOLATIONS DETECTED:</b>	<b>540</b>



# Christa Mc Auliffe Middle School, Palm Beach County



	8:00	9:00	10:00	11:00	12:00	13:00	14:00	15:00	16:00	Total
<b>31+ MPH</b>	43	64	0	0	0	0	0	42	72	221
<b>51+ MPH</b>	0	13	38	56	50	65	73	24	0	319
<b>Total</b>	43	77	38	56	50	65	73	66	72	540

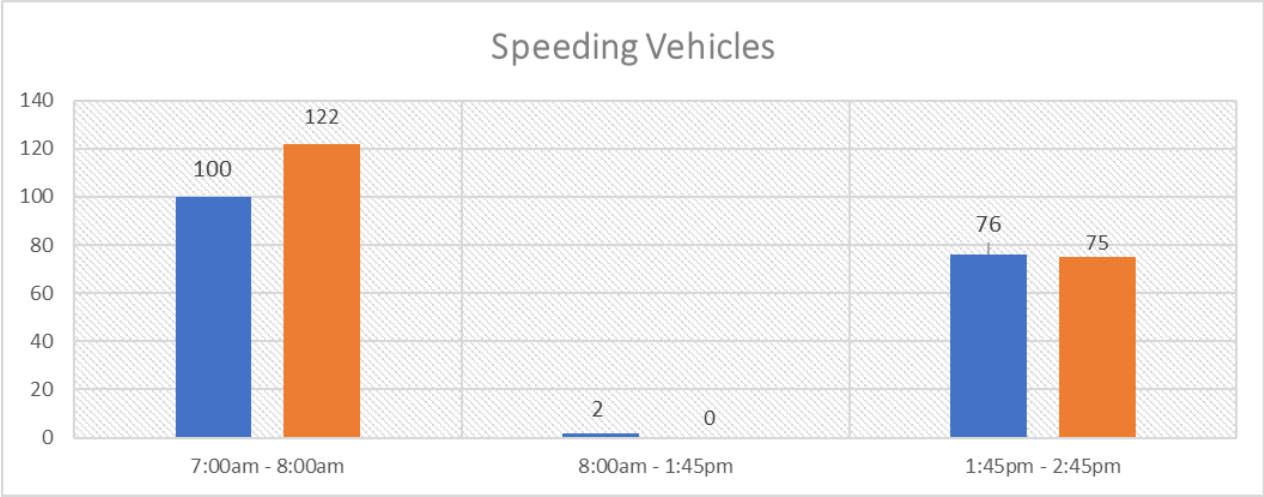
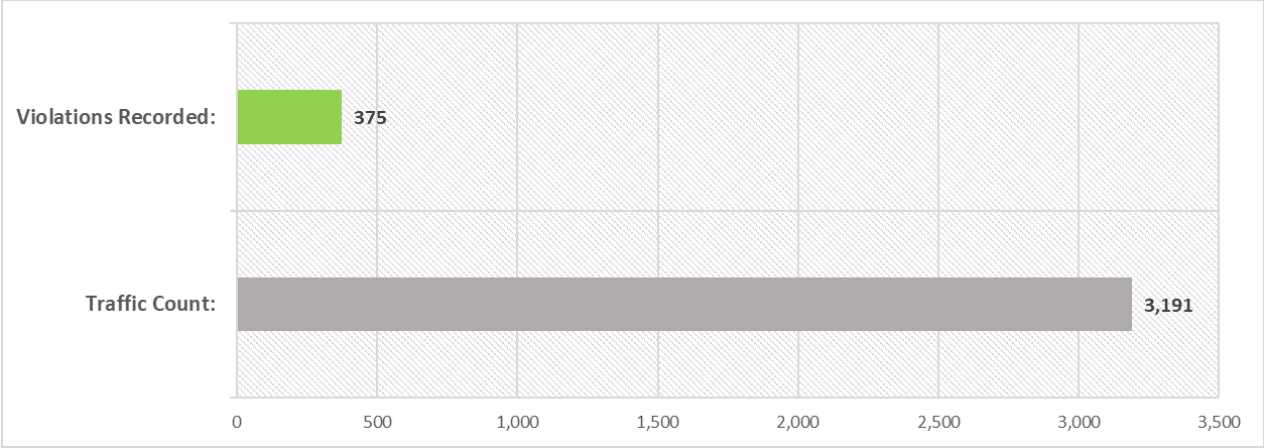
Study Dates	8:30am - 9:30am		9:30am - 3:45pm		3:45pm - 4:45pm		Total Vehicle Count	Total # of Violators	Overall % of Violators
	Vehicle Count	# of Violators	Vehicle Count	# of Violators	Vehicle Count	# of Violators			
5/21/2025	618	57	2,410	173	649	47	3,677	277	7.53%
5/22/2025	632	50	2,302	146	651	67	3,585	263	7.34%
<b>Totals</b>	<b>1,250</b>	<b>107</b>	<b>4,712</b>	<b>319</b>	<b>1,300</b>	<b>114</b>	<b>7,262</b>	<b>540</b>	<b>7.44%</b>

## Discovery Key Elementary School, Palm Beach County

STUDY LOCATION: Lyons Rd	
<b>SCHOOL ZONE SPEED LIMIT (During Enforced Hrs):</b>	20 MPH
<b>SPEED LIMIT (During Normal Hrs):</b>	40 MPH
<b>VIOLATION TRIGGER SPEED:</b>	31 MPH and 51 MPH (Respectively)
<b>SCHOOL ZONE HOURS OF OPERATION:</b>	7:00 AM – 8:00 AM / 1:45 PM – 2:45 PM
<b>STUDY DATE &amp; TIME:</b>	05-21/22-2025 (2 Days), 6:00 AM – 6:00 PM
<b>TRAFFIC STUDY VEHICLE COUNT:</b>	3,191
<b>WEATHER CONDITIONS:</b>	FAIR, NO RAIN
<b># OF LANES:</b>	ONE LANE PER DIRECTION
<b>DIRECTION:</b>	NORTHBOUND – SOUTHBOUND
<b>VIOLATIONS DETECTED:</b>	375



## Discovery Key Elementary School, Palm Beach County

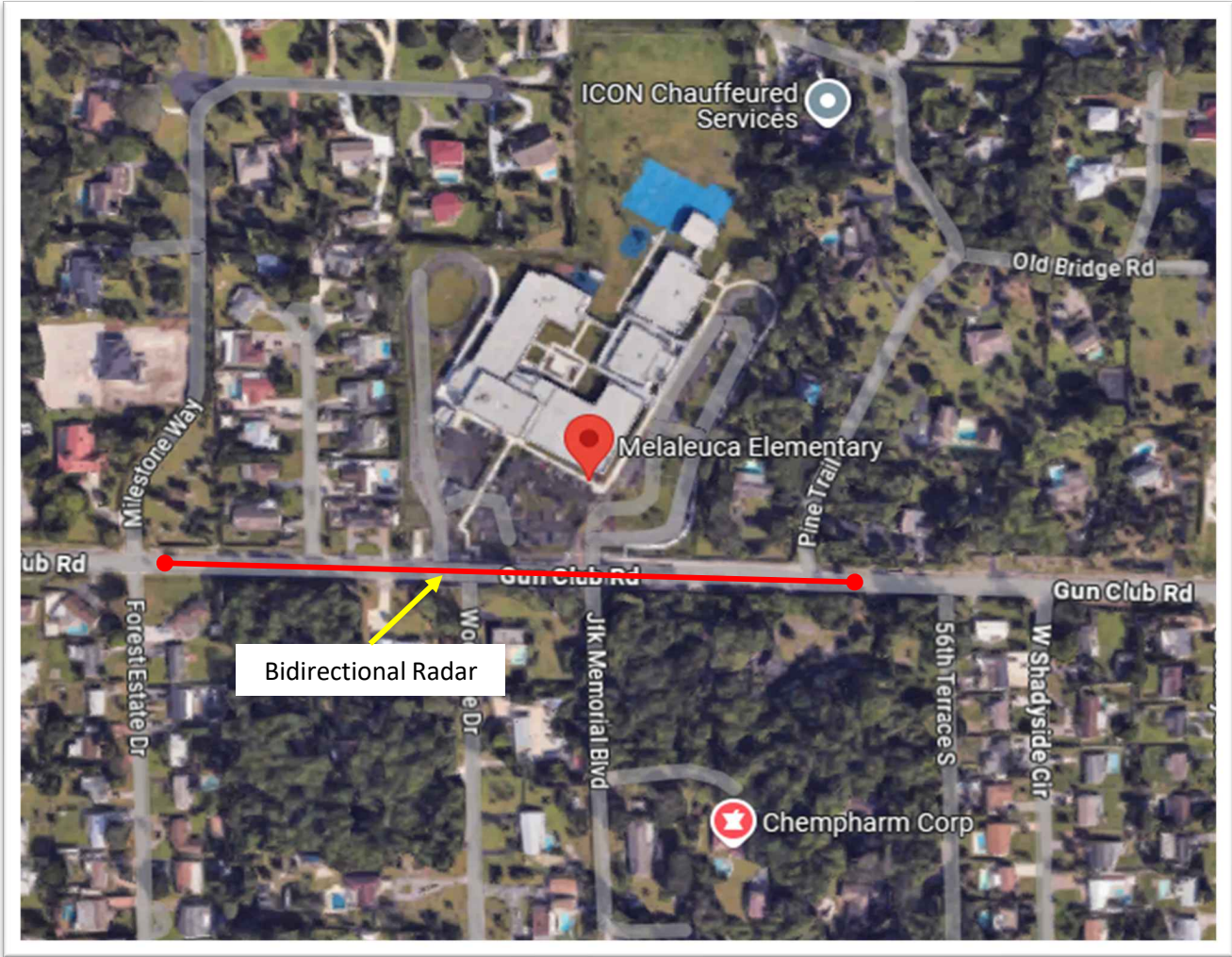


	7:00	8:00	9:00	10:00	11:00	12:00	13:00	14:00	Total
<b>31+ MPH</b>	222	0	0	0	0	0	23	128	<b>373</b>
<b>51+ MPH</b>	0	0	0	2	0	0	0	0	<b>2</b>
<b>Total</b>	<b>222</b>	<b>0</b>	<b>0</b>	<b>2</b>	<b>0</b>	<b>0</b>	<b>23</b>	<b>128</b>	<b>375</b>

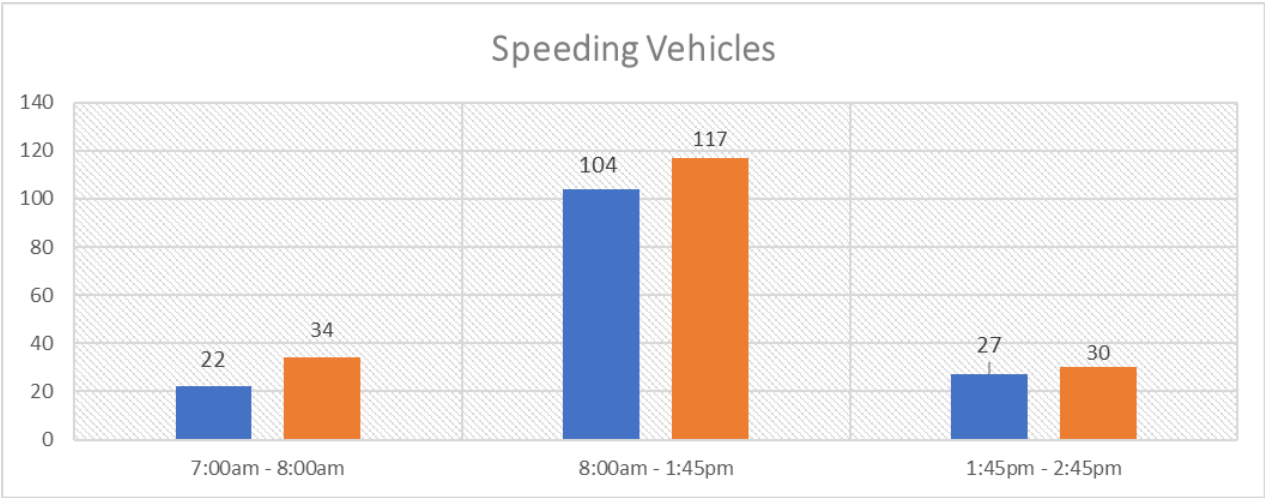
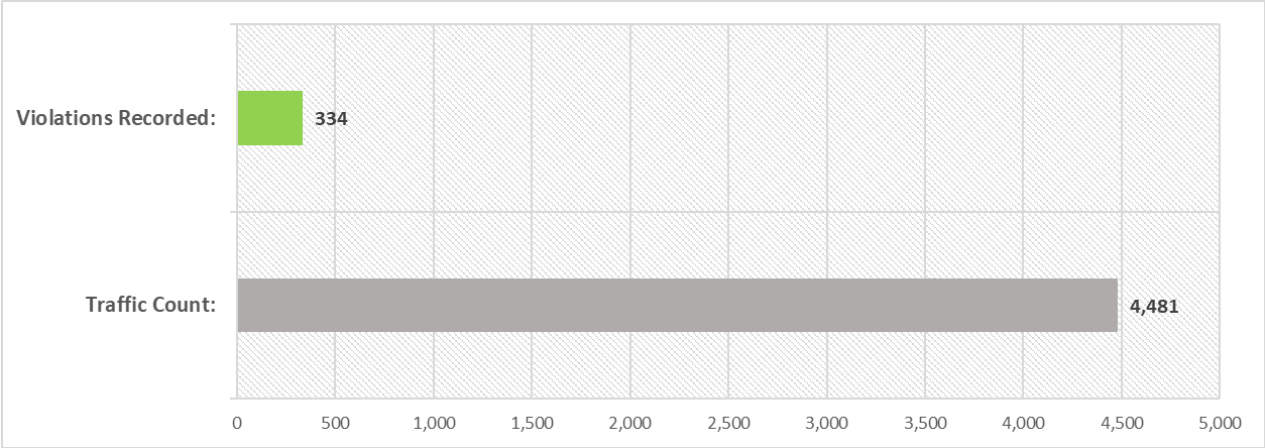
Study Dates	7:00am - 8:00am		8:00am - 1:45pm		1:45pm - 2:45pm		Total Vehicle Count	Total # of Violators	Overall % of Violators
	Vehicle Count	# of Violators	Vehicle Count	# of Violators	Vehicle Count	# of Violators			
5/21/2025	730	100	494	2	332	76	1,556	178	11.44%
5/22/2025	762	122	524	0	349	75	1,635	197	12.05%
<b>Totals</b>	<b>1,492</b>	<b>222</b>	<b>1,018</b>	<b>2</b>	<b>681</b>	<b>151</b>	<b>3,191</b>	<b>375</b>	<b>11.75%</b>

# Melaleuca Elementary School, Palm Beach County

STUDY LOCATION: Gun Club Rd	
SCHOOL ZONE SPEED LIMIT (During Enforced Hrs):	20 MPH
SPEED LIMIT (During Normal Hrs):	35 MPH
VIOLATION TRIGGER SPEED:	31 MPH and 46 MPH (Respectively)
SCHOOL ZONE HOURS OF OPERATION:	7:00 AM – 8:00 AM / 1:45 PM – 2:45 PM
STUDY DATE & TIME:	05-29/30-2025 (2 Days), 6:00 AM – 6:00 PM
TRAFFIC STUDY VEHICLE COUNT:	4,481
WEATHER CONDITIONS:	FAIR, NO RAIN
# OF LANES:	ONE LANE PER DIRECTION
DIRECTION:	WESTBOUND – EASTBOUND
<b>VIOLATIONS DETECTED:</b>	<b>334</b>



## Melaleuca Elementary School, Palm Beach County



	7:00	8:00	9:00	10:00	11:00	12:00	13:00	14:00	Total
31+ MPH	56	0	0	0	0	0	17	40	113
46+ MPH	0	31	49	39	36	37	29	0	221
<b>Total</b>	<b>56</b>	<b>31</b>	<b>49</b>	<b>39</b>	<b>36</b>	<b>37</b>	<b>46</b>	<b>40</b>	<b>334</b>

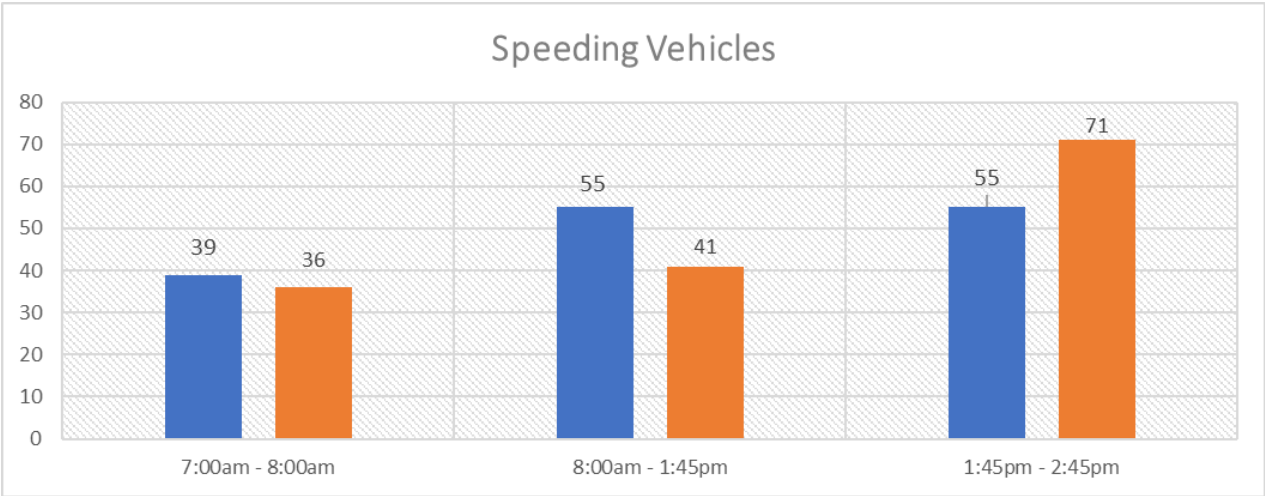
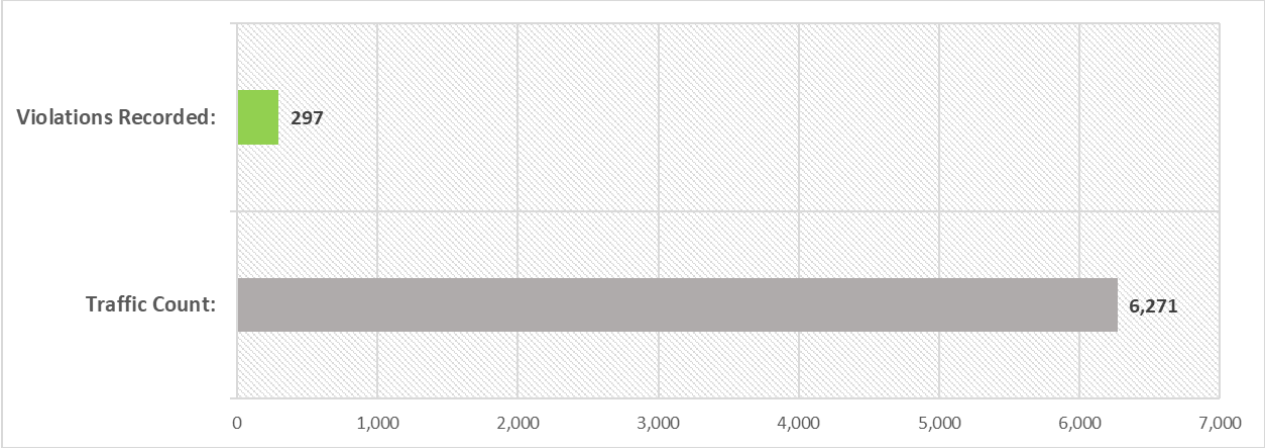
Study Dates	7:00am - 8:00am		8:00am - 1:45pm		1:45pm - 2:45pm		Total Vehicle Count	Total # of Violators	Overall % of Violators
	Vehicle Count	# of Violators	Vehicle Count	# of Violators	Vehicle Count	# of Violators			
5/29/2025	298	22	1,637	104	247	27	2,182	153	7.01%
5/30/2025	376	34	1,683	117	240	30	2,299	181	7.87%
<b>Totals</b>	<b>674</b>	<b>56</b>	<b>3,320</b>	<b>221</b>	<b>487</b>	<b>57</b>	<b>4,481</b>	<b>334</b>	<b>7.45%</b>

# Meadow Park Elementary, Palm Beach County

STUDY LOCATION: Florida Mando Rd	
SCHOOL ZONE SPEED LIMIT (During Enforced Hrs):	20 MPH
SPEED LIMIT (During Normal Hrs):	35 MPH
VIOLATION TRIGGER SPEED:	31 MPH and 46 MPH (Respectively)
SCHOOL ZONE HOURS OF OPERATION:	7:00 AM – 8:00 AM / 1:45 PM – 2:45 PM
STUDY DATE & TIME:	05-21/22-2025 (2 Days), 6:00 AM – 6:00 PM
TRAFFIC STUDY VEHICLE COUNT:	6,271
WEATHER CONDITIONS:	FAIR, NO RAIN
# OF LANES:	ONE LANE PER DIRECTION
DIRECTION:	NORTHBOUND – SOUTHBOUND
<b>VIOLATIONS DETECTED:</b>	<b>297</b>



## Meadow Park Elementary, Palm Beach County

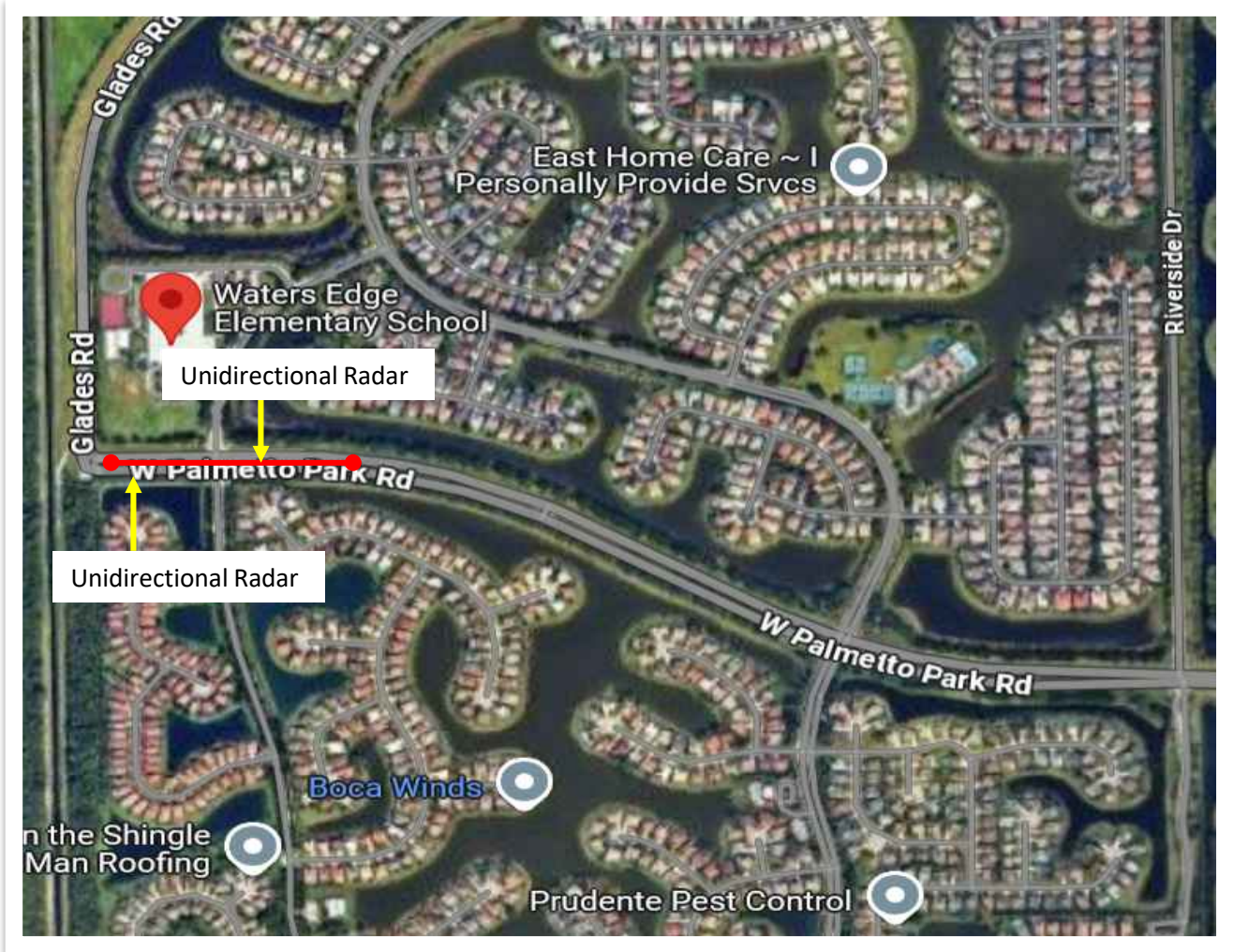


	7:00	8:00	9:00	10:00	11:00	12:00	13:00	14:00	Total
31+ MPH	75	0	0	0	0	0	29	97	201
46+ MPH	0	10	18	20	26	14	8	0	96
<b>Total</b>	<b>75</b>	<b>10</b>	<b>18</b>	<b>20</b>	<b>26</b>	<b>14</b>	<b>37</b>	<b>97</b>	<b>297</b>

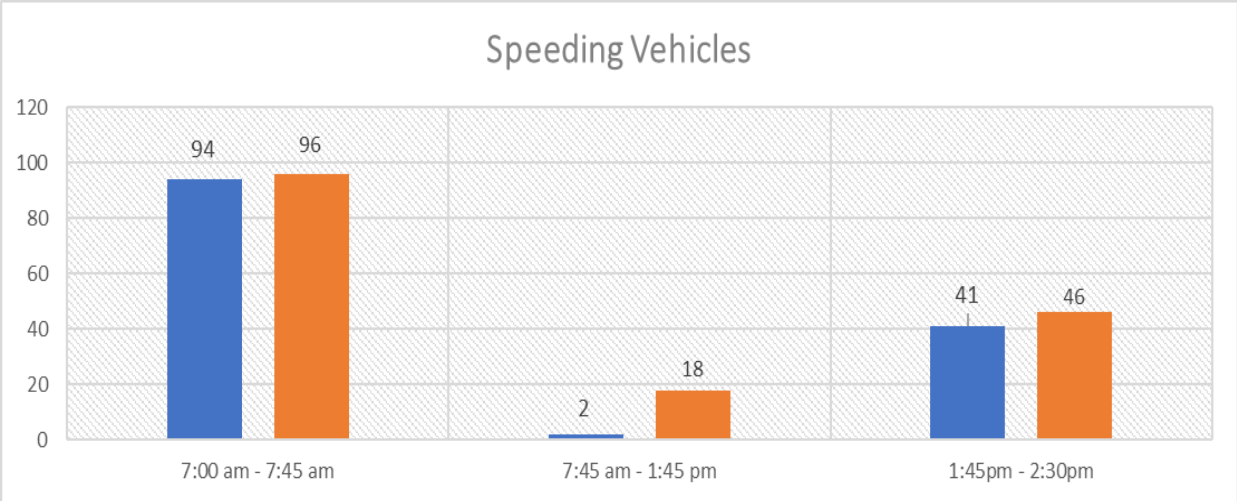
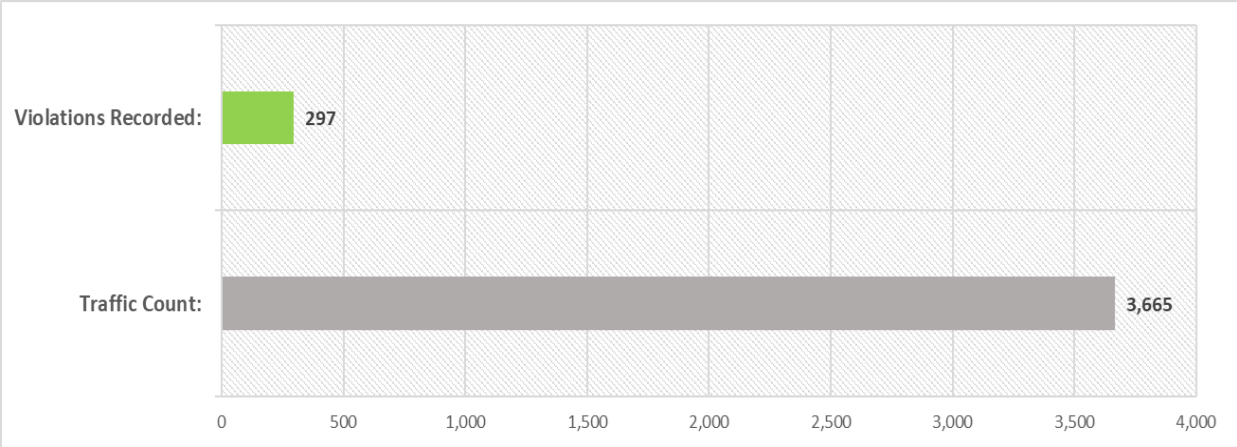
Study Dates	7:00am - 8:00am		8:00am - 1:45pm		1:45pm - 2:45pm		Total Vehicle Count	Total # of Violators	Overall % of Violators
	Vehicle Count	# of Violators	Vehicle Count	# of Violators	Vehicle Count	# of Violators			
5/21/2025	585	39	2,124	55	428	55	3,137	149	4.75%
5/22/2025	619	36	2,089	41	426	71	3,134	148	4.72%
<b>Totals</b>	<b>1,204</b>	<b>75</b>	<b>4,213</b>	<b>96</b>	<b>854</b>	<b>126</b>	<b>6,271</b>	<b>297</b>	<b>4.74%</b>

## Waters Edge Elementary School, Palm Beach County

STUDY LOCATION: W Palmetto Park	
SCHOOL ZONE SPEED LIMIT (During Enforced Hrs):	20 MPH
SPEED LIMIT (During Normal Hrs):	45 MPH
VIOLATION TRIGGER SPEED:	31 MPH and 56 MPH (Respectively)
SCHOOL ZONE HOURS OF OPERATION:	7:00 AM – 7:45 AM / 1:45 PM – 2:30 PM
STUDY DATE & TIME:	05-21/22-2025 (2 Days), 6:00 AM – 6:00 PM
TRAFFIC STUDY VEHICLE COUNT:	3,665
WEATHER CONDITIONS:	FAIR, NO RAIN
# OF LANES:	TWO LANES PER DIRECTION
DIRECTION:	WESTBOUND – EASTBOUND
<b>VIOLATIONS DETECTED:</b>	<b>297</b>



## Water Edge Elementary School, Palm Beach County



	7:00	8:00	9:00	10:00	11:00	12:00	13:00	14:00	Total
<b>31+ MPH</b>	190	0	0	0	0	0	43	44	<b>277</b>
<b>56+ MPH</b>	0	0	3	2	8	6	1	0	<b>20</b>
<b>Total</b>	190	0	3	2	8	6	44	44	<b>297</b>

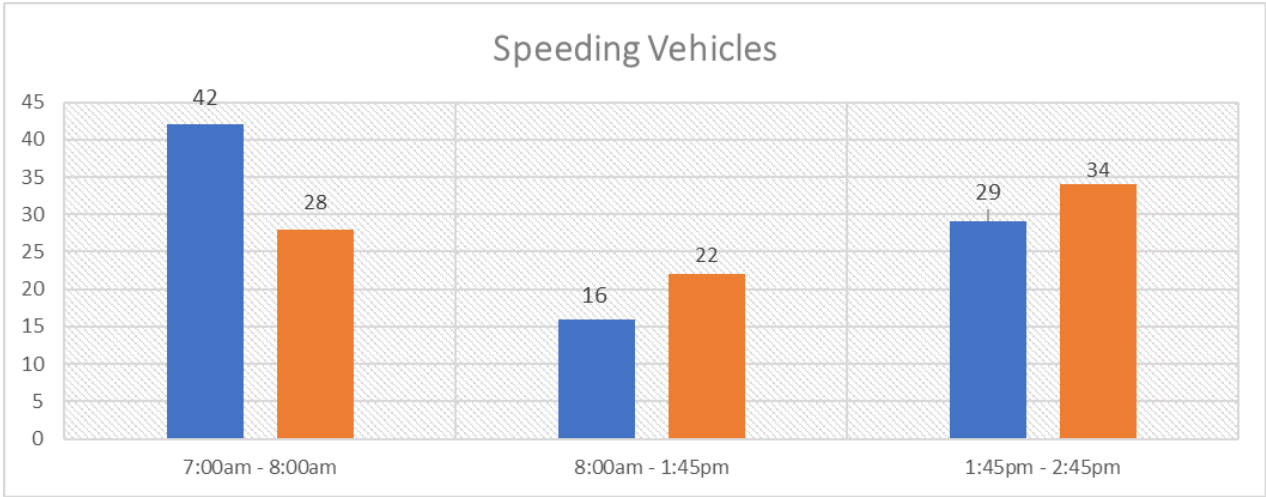
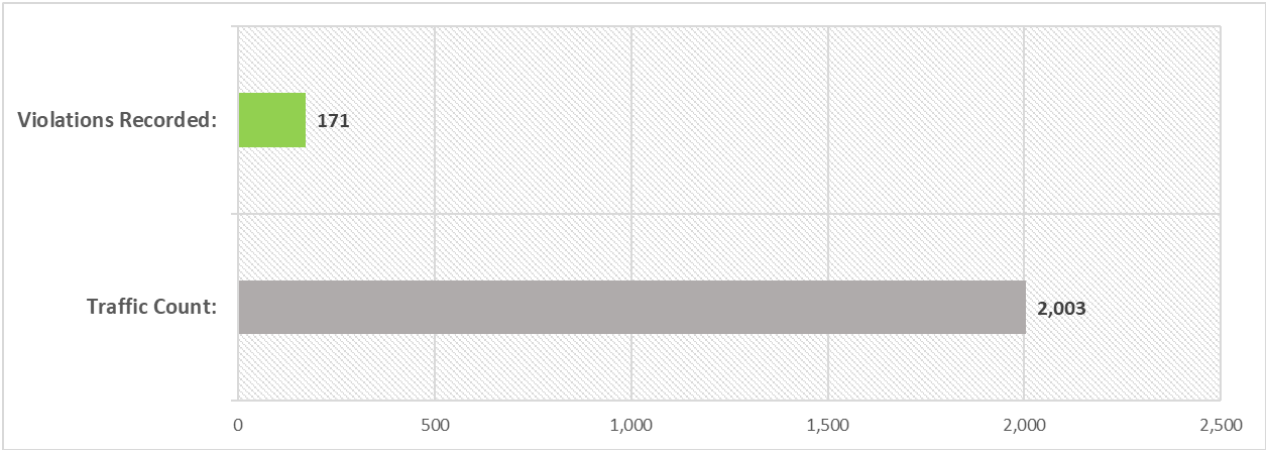
Study Dates	7:00a m - 7:45a m		7:45a m - 1:45pm		1:45pm - 2:30pm		Total Vehicle Count	Total # of Violators	Overall % of Violators
	Vehicle Count	# of Violators	Vehicle Count	# of Violators	Vehicle Count	# of Violators			
05/21/2025	576	94	1,013	2	210	41	1,799	137	7.62%
05/22/2025	584	96	1,061	18	221	46	1,866	160	8.57%
<b>Totals</b>	<b>1,160</b>	<b>190</b>	<b>2,074</b>	<b>20</b>	<b>431</b>	<b>87</b>	<b>3,665</b>	<b>297</b>	<b>8.10%</b>

# Del Prado Elementary School, Palm Beach County

STUDY LOCATION: Del Prado Cir N	
SCHOOL ZONE SPEED LIMIT (During Enforced Hrs):	20 MPH
SPEED LIMIT (During Normal Hrs):	30 MPH
VIOLATION TRIGGER SPEED:	31 MPH and 41 MPH (Respectively)
SCHOOL ZONE HOURS OF OPERATION:	7:00 AM – 8:00 AM / 1:45 PM – 2:45 PM
STUDY DATE & TIME:	05-21/22-2025 (2 Days), 6:00 AM – 6:00 PM
TRAFFIC STUDY VEHICLE COUNT:	2,003
WEATHER CONDITIONS:	FAIR, NO RAIN
# OF LANES:	ONE LANE PER DIRECTION
DIRECTION:	NORTHBOUND – SOUTHBOUND
<b>VIOLATIONS DETECTED:</b>	<b>171</b>



## Del Prado Elementary School, Palm Beach County

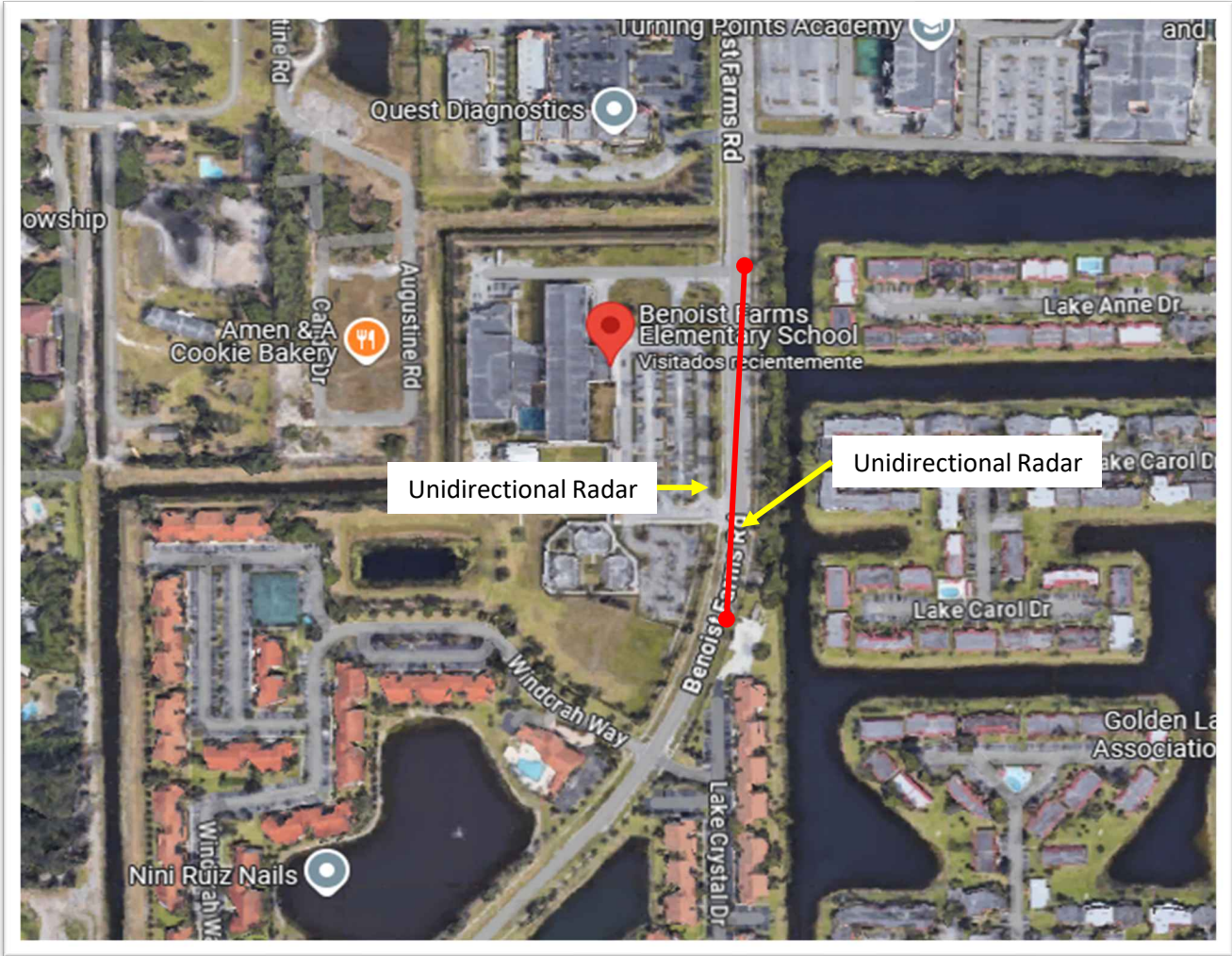


	7:00	8:00	9:00	10:00	11:00	12:00	13:00	14:00	Total
<b>31+ MPH</b>	70	0	0	0	0	0	16	47	<b>133</b>
<b>41+ MPH</b>	0	9	7	7	3	9	3	0	<b>38</b>
<b>Total</b>	<b>70</b>	<b>9</b>	<b>7</b>	<b>7</b>	<b>3</b>	<b>9</b>	<b>19</b>	<b>47</b>	<b>171</b>

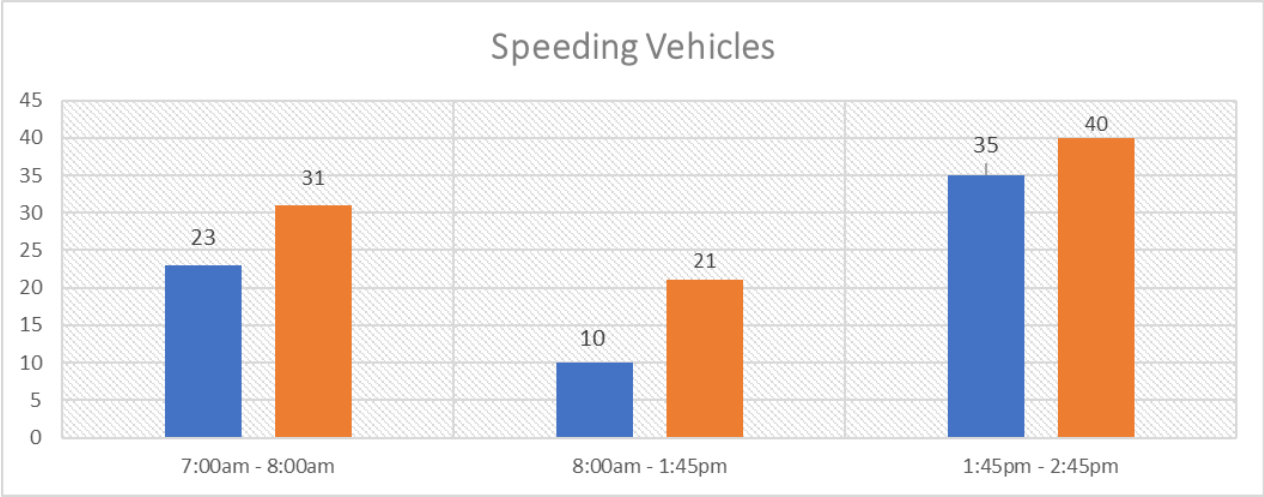
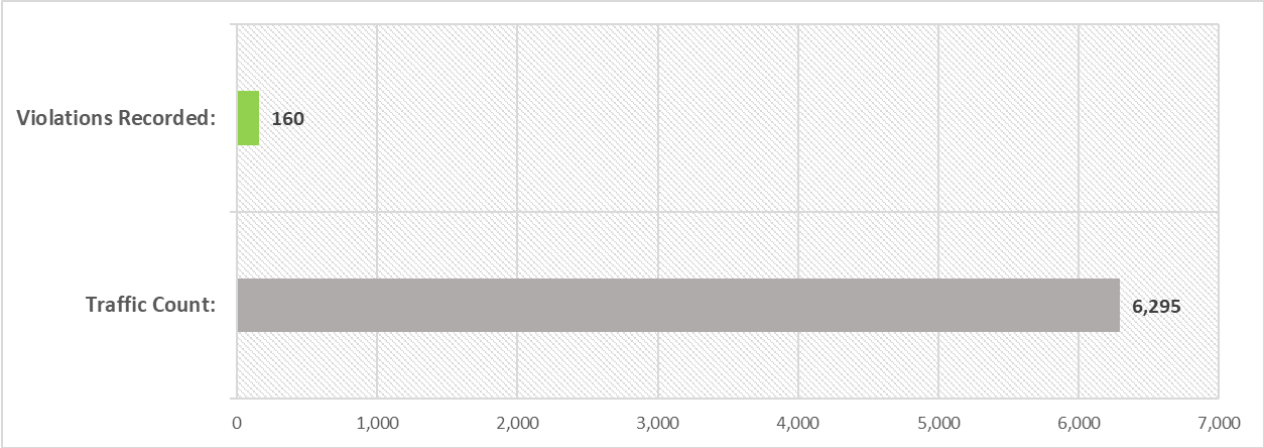
Study Dates	7:00am - 8:00am		8:00am - 1:45pm		1:45pm - 2:45pm		Total Vehicle Count	Total # of Violators	Overall % of Violators
	Vehicle Count	# of Violators	Vehicle Count	# of Violators	Vehicle Count	# of Violators			
5/22/2025	374	42	471	16	180	29	1,025	87	8.49%
5/23/2025	331	28	479	22	168	34	978	84	8.59%
<b>Totals</b>	<b>705</b>	<b>70</b>	<b>950</b>	<b>38</b>	<b>348</b>	<b>63</b>	<b>2,003</b>	<b>171</b>	<b>8.54%</b>

# Benoist Farms Elementary School, Palm Beach County

<b>STUDY LOCATION:</b> Benoist Farms Rd	
<b>SCHOOL ZONE SPEED LIMIT (During Enforced Hrs):</b>	20 MPH
<b>SPEED LIMIT (During Normal Hrs):</b>	40 MPH
<b>VIOLATION TRIGGER SPEED:</b>	31 MPH and 51 MPH (Respectively)
<b>SCHOOL ZONE HOURS OF OPERATION:</b>	7:00 AM – 8:00 AM / 1:45 PM – 2:45 PM
<b>STUDY DATE &amp; TIME:</b>	05-22/23-2025 (2 Days), 6:00 AM – 6:00 PM
<b>TRAFFIC STUDY VEHICLE COUNT:</b>	6,295
<b>WEATHER CONDITIONS:</b>	FAIR, NO RAIN
<b># OF LANES:</b>	ONE LANE PER DIRECTION
<b>DIRECTION:</b>	NORTHBOUND – SOUTHBOUND
<b>VIOLATIONS DETECTED:</b>	160



## Seminole Trails Elementary School, Palm Beach County

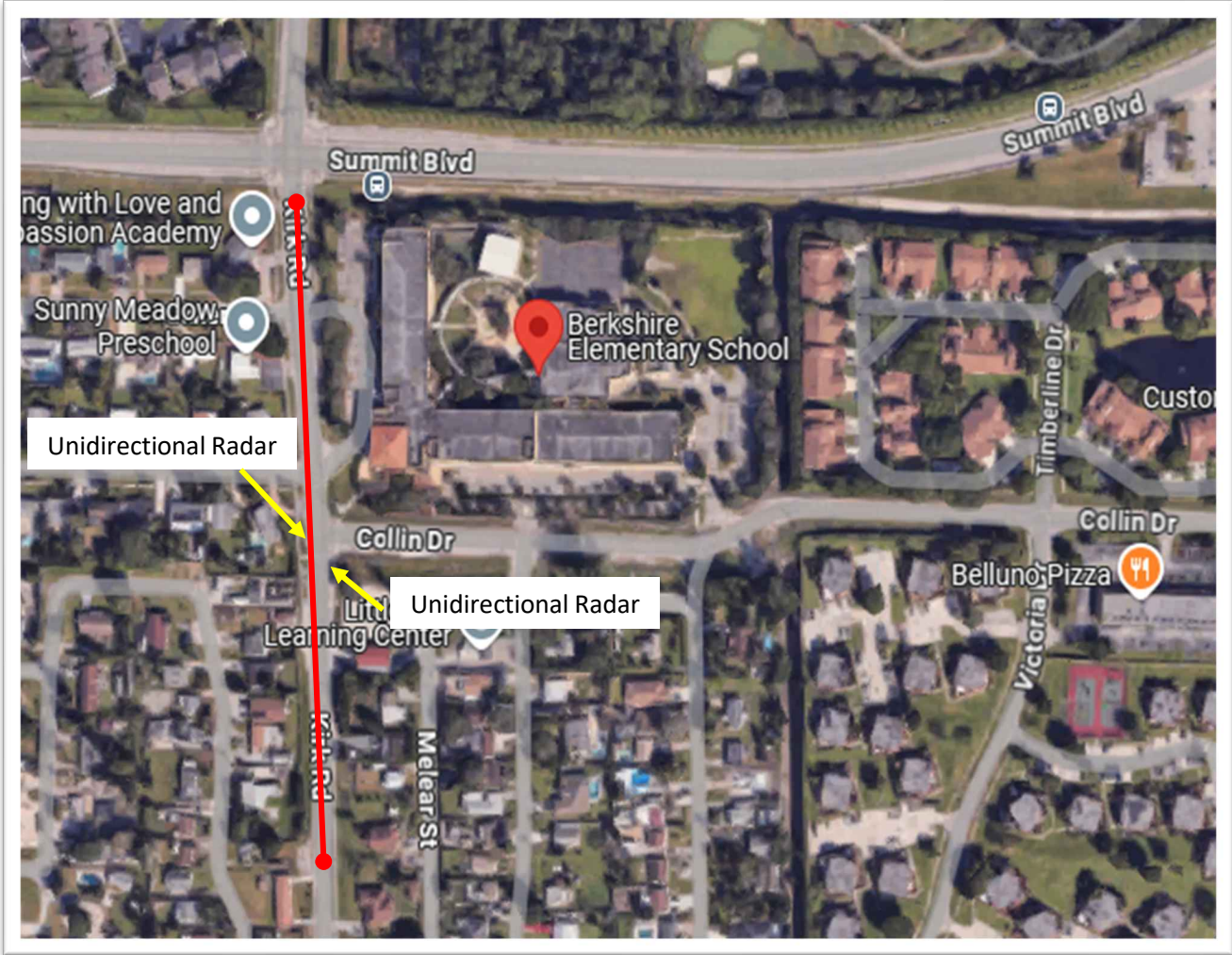


	7:00	8:00	9:00	10:00	11:00	12:00	13:00	14:00	Total
<b>31+ MPH</b>	54	0	0	0	0	0	28	47	<b>129</b>
<b>51+ MPH</b>	0	4	6	4	5	10	2	0	<b>31</b>
<b>Total</b>	<b>54</b>	<b>4</b>	<b>6</b>	<b>4</b>	<b>5</b>	<b>10</b>	<b>30</b>	<b>47</b>	<b>160</b>

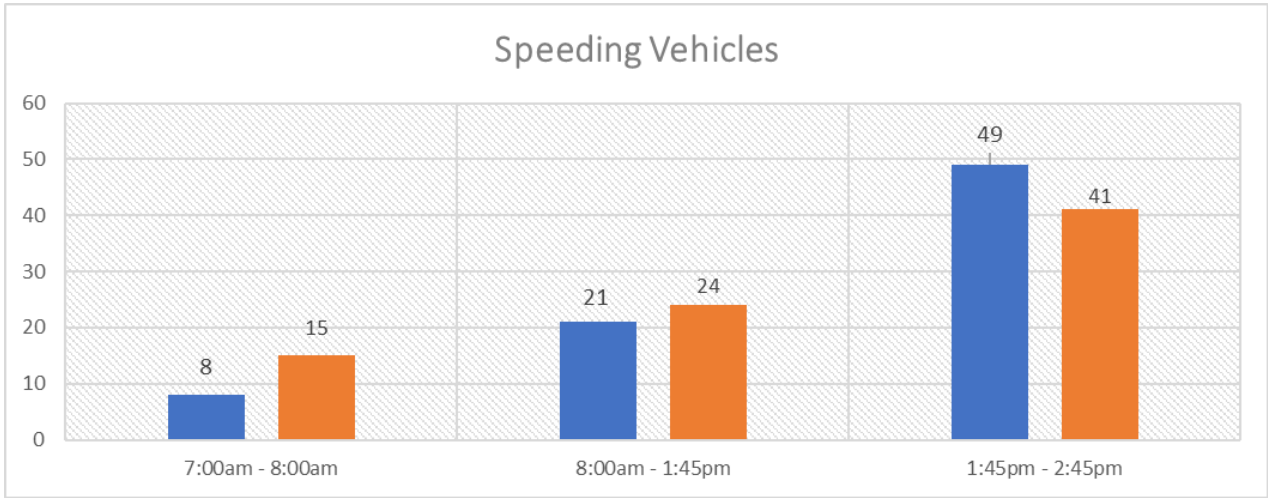
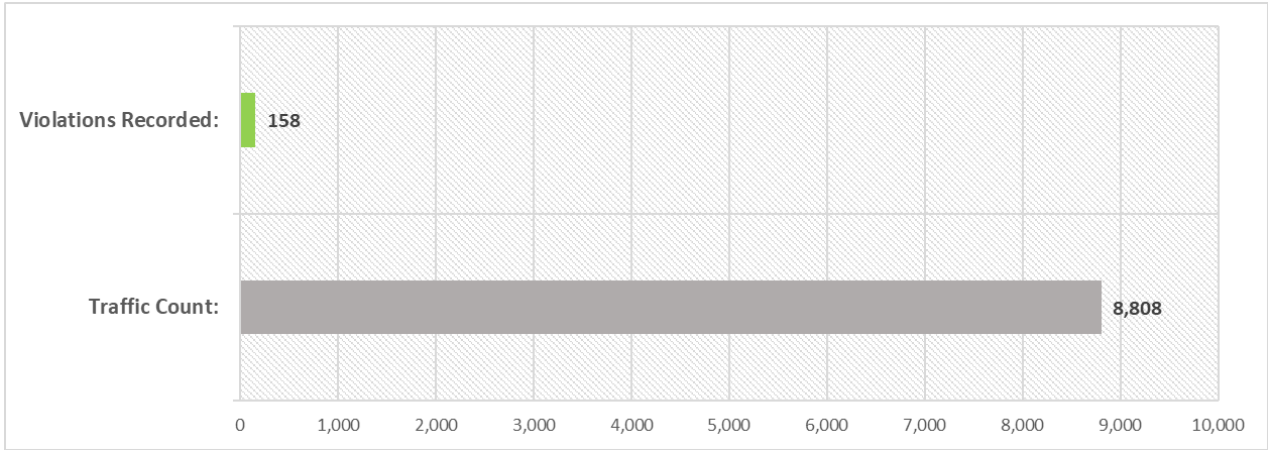
Study Dates	7:00am - 8:00am		8:00am - 1:45pm		1:45pm - 2:45pm		Total Vehicle Count	Total # of Violators	Overall % of Violators
	Vehicle Count	# of Violators	Vehicle Count	# of Violators	Vehicle Count	# of Violators			
5/22/2025	469	23	2,168	10	306	35	2,943	68	2.31%
5/23/2025	550	31	2,489	21	313	40	3,352	92	2.74%
<b>Totals</b>	<b>1,019</b>	<b>54</b>	<b>4,657</b>	<b>31</b>	<b>619</b>	<b>75</b>	<b>6,295</b>	<b>160</b>	<b>2.54%</b>

# Berkshire Elementary School, Palm Beach County

STUDY LOCATION: Kirk Rd	
SCHOOL ZONE SPEED LIMIT (During Enforced Hrs):	20 MPH
SPEED LIMIT (During Normal Hrs):	35 MPH
VIOLATION TRIGGER SPEED:	31 MPH and 46 MPH (Respectively)
SCHOOL ZONE HOURS OF OPERATION:	7:00 AM – 8:00 AM / 1:45 PM – 2:45 PM
STUDY DATE & TIME:	05-21/22-2025 (2 Days), 6:00 AM – 6:00 PM
TRAFFIC STUDY VEHICLE COUNT:	8,808
WEATHER CONDITIONS:	FAIR, NO RAIN
# OF LANES:	ONE LANE PER DIRECTION
DIRECTION:	NORTHBOUND – SOUTHBOUND
<b>VIOLATIONS DETECTED:</b>	<b>158</b>



## Berkshire Elementary School, Palm Beach County



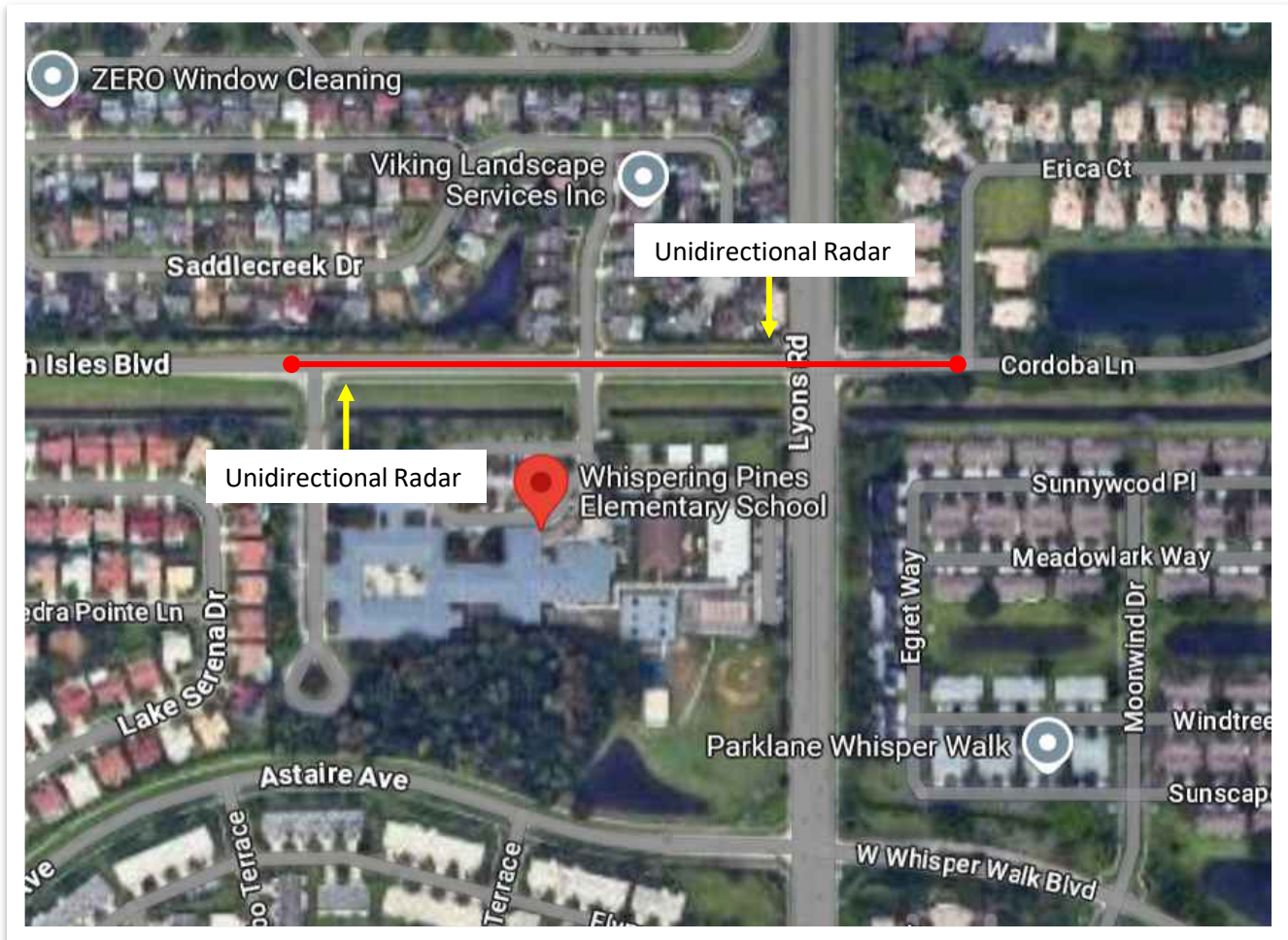
	7:00	8:00	9:00	10:00	11:00	12:00	13:00	14:00	Total
31+ MPH	23	0	0	0	0	0	6	84	113
46+ MPH	0	0	2	13	11	12	7	0	45
<b>Total</b>	<b>23</b>	<b>0</b>	<b>2</b>	<b>13</b>	<b>11</b>	<b>12</b>	<b>13</b>	<b>84</b>	<b>158</b>

Study Dates	7:00am - 8:00am		8:00am - 1:45pm		1:45pm - 2:45pm		Total Vehicle Count	Total # of Violators	Overall % of Violators
	Vehicle Count	# of Violators	Vehicle Count	# of Violators	Vehicle Count	# of Violators			
5/21/2025	453	8	3,485	21	480	49	4,418	78	1.77%
5/22/2025	468	15	3,410	24	512	41	4,390	80	1.82%
<b>Totals</b>	<b>921</b>	<b>23</b>	<b>6,895</b>	<b>45</b>	<b>992</b>	<b>90</b>	<b>8,808</b>	<b>158</b>	<b>1.79%</b>

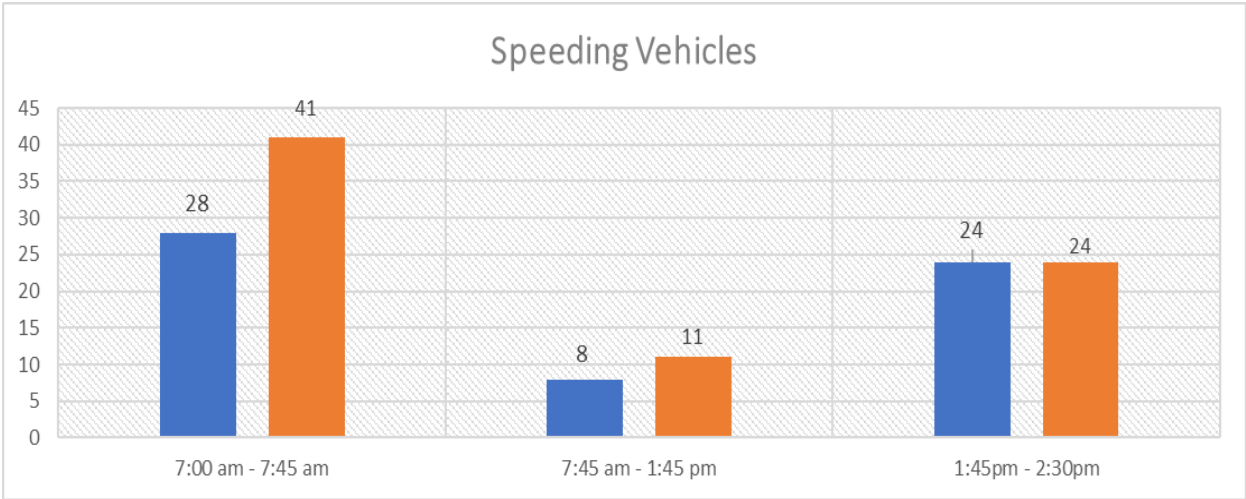
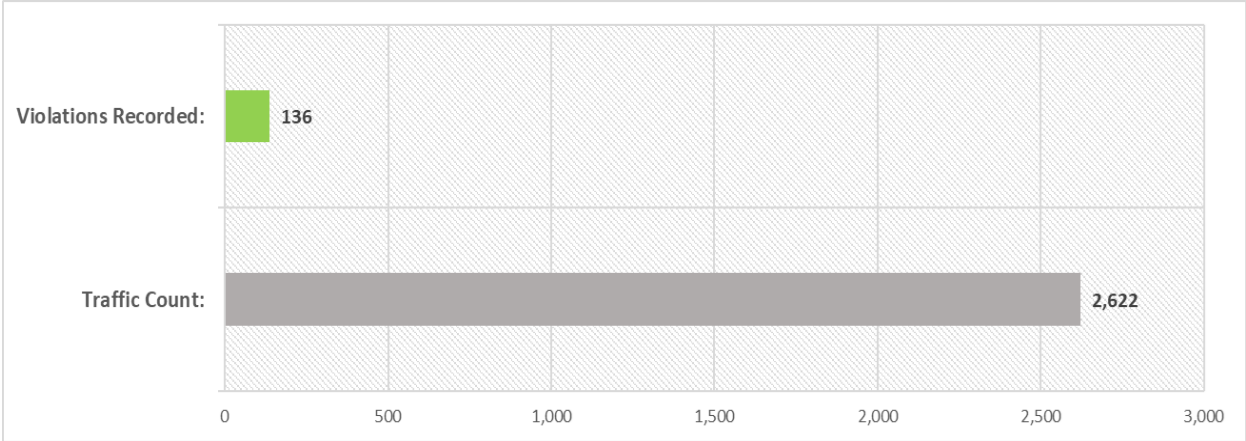
## Florida Schools Speed Study

### Whispering Pines Elementary School, Palm Beach County

STUDY LOCATION: Spanish Isles Blvd	
<b>SCHOOL ZONE SPEED LIMIT (During Enforced Hrs):</b>	20 MPH
<b>SPEED LIMIT (During Normal Hrs):</b>	45 MPH
<b>VIOLATION TRIGGER SPEED:</b>	31 MPH and 56 MPH (Respectively)
<b>SCHOOL ZONE HOURS OF OPERATION:</b>	7:00 AM – 7:45 AM / 1:45 PM – 2:30 PM
<b>STUDY DATE &amp; TIME:</b>	05-21/22-2025 (2 Days), 6:00 AM – 6:00 PM
<b>TRAFFIC STUDY VEHICLE COUNT:</b>	2,622
<b>WEATHER CONDITIONS:</b>	FAIR, NO RAIN
<b># OF LANES:</b>	ONE LANE PER DIRECTION
<b>DIRECTION:</b>	WESTBOUND – EASTBOUND
<b>VIOLATIONS DETECTED:</b>	136



# Whispering Pines Elementary School, Palm Beach County

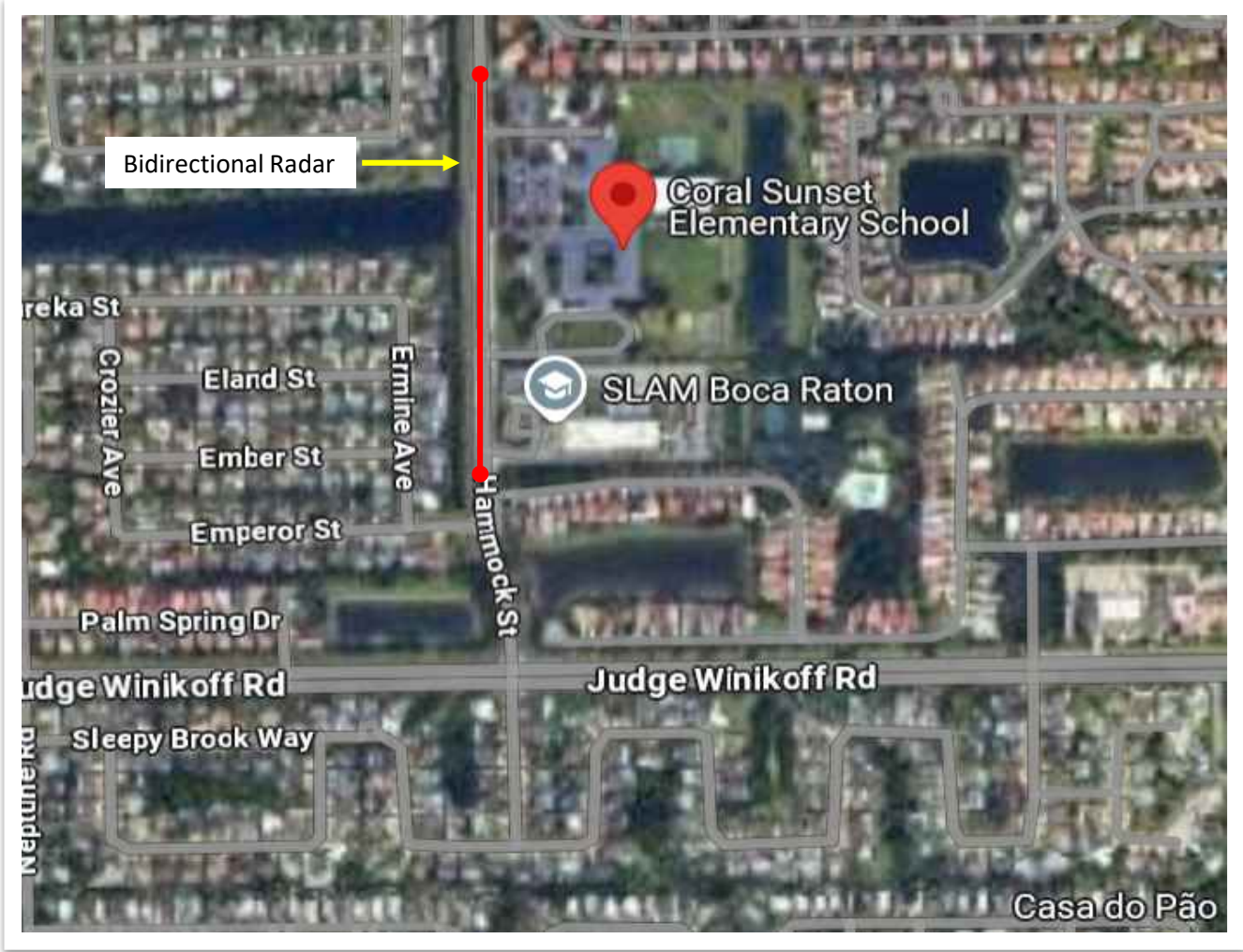


	7:00	8:00	9:00	10:00	11:00	12:00	13:00	14:00	Total
31+ MPH	69	0	0	0	0	0	15	33	117
56+ MPH	0	1	1	7	8	2	0	0	19
<b>Total</b>	69	1	1	7	8	2	15	33	136

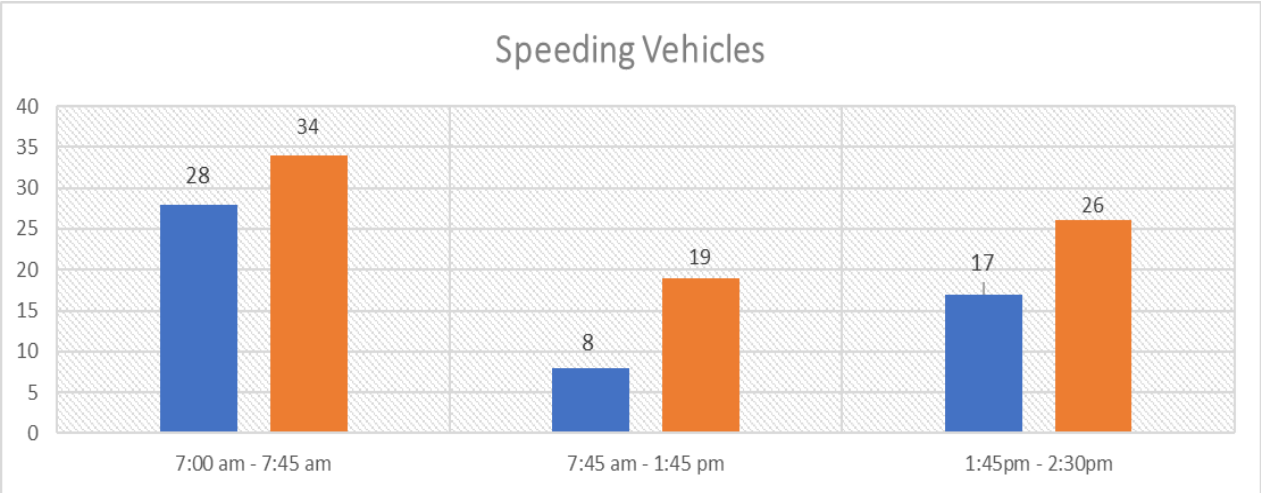
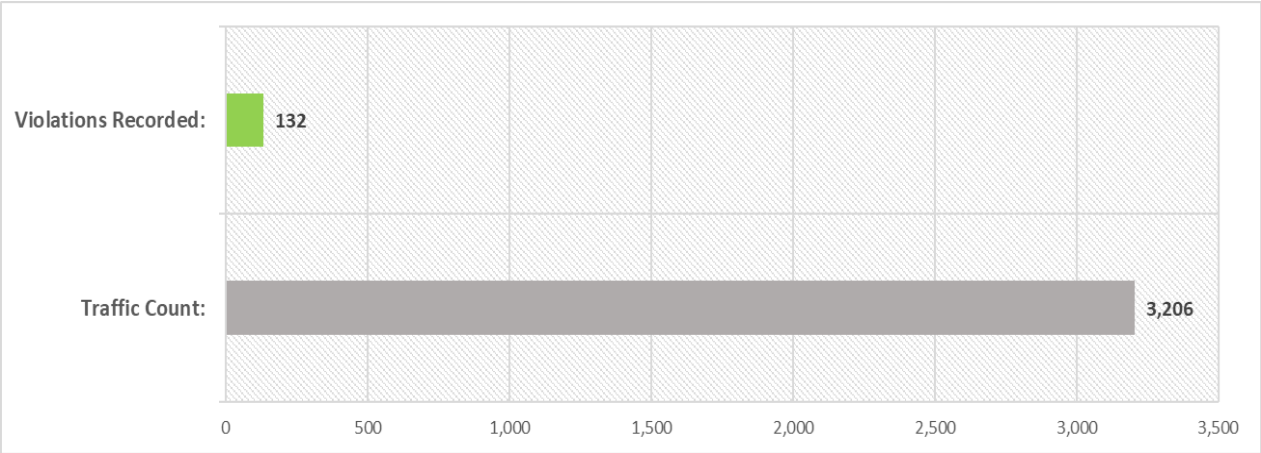
Study Dates	7:00am - 7:45am		7:45am - 1:45pm		1:45pm - 2:30pm		Total Vehicle Count	Total # of Violators	Overall % of Violators
	Vehicle Count	# of Violators	Vehicle Count	# of Violators	Vehicle Count	# of Violators			
05/21/2025	286	28	860	8	164	24	1,310	60	4.58%
05/22/2025	285	41	881	11	146	24	1,312	76	5.79%
<b>Totals</b>	<b>571</b>	<b>69</b>	<b>1,741</b>	<b>19</b>	<b>310</b>	<b>48</b>	<b>2,622</b>	<b>136</b>	<b>5.19%</b>

## Coral Sunset Elementary School, Palm Beach County

STUDY LOCATION: Hammock St	
SCHOOL ZONE SPEED LIMIT (During Enforced Hrs):	20 MPH
SPEED LIMIT (During Normal Hrs):	30 MPH
VIOLATION TRIGGER SPEED:	31 MPH and 41 MPH (Respectively)
SCHOOL ZONE HOURS OF OPERATION:	7:00 AM – 7:45 AM / 1:45 PM – 2:30 PM
STUDY DATE & TIME:	05-21/22-2025 (2 Days), 6:00 AM – 6:00 PM
TRAFFIC STUDY VEHICLE COUNT:	3,206
WEATHER CONDITIONS:	FAIR, NO RAIN
# OF LANES:	ONE LANE PER DIRECTION
DIRECTION:	NORTHBOUND – SOUTHBOUND
<b>VIOLATIONS DETECTED:</b>	<b>132</b>



### Coral Sunset Elementary School, Palm Beach County

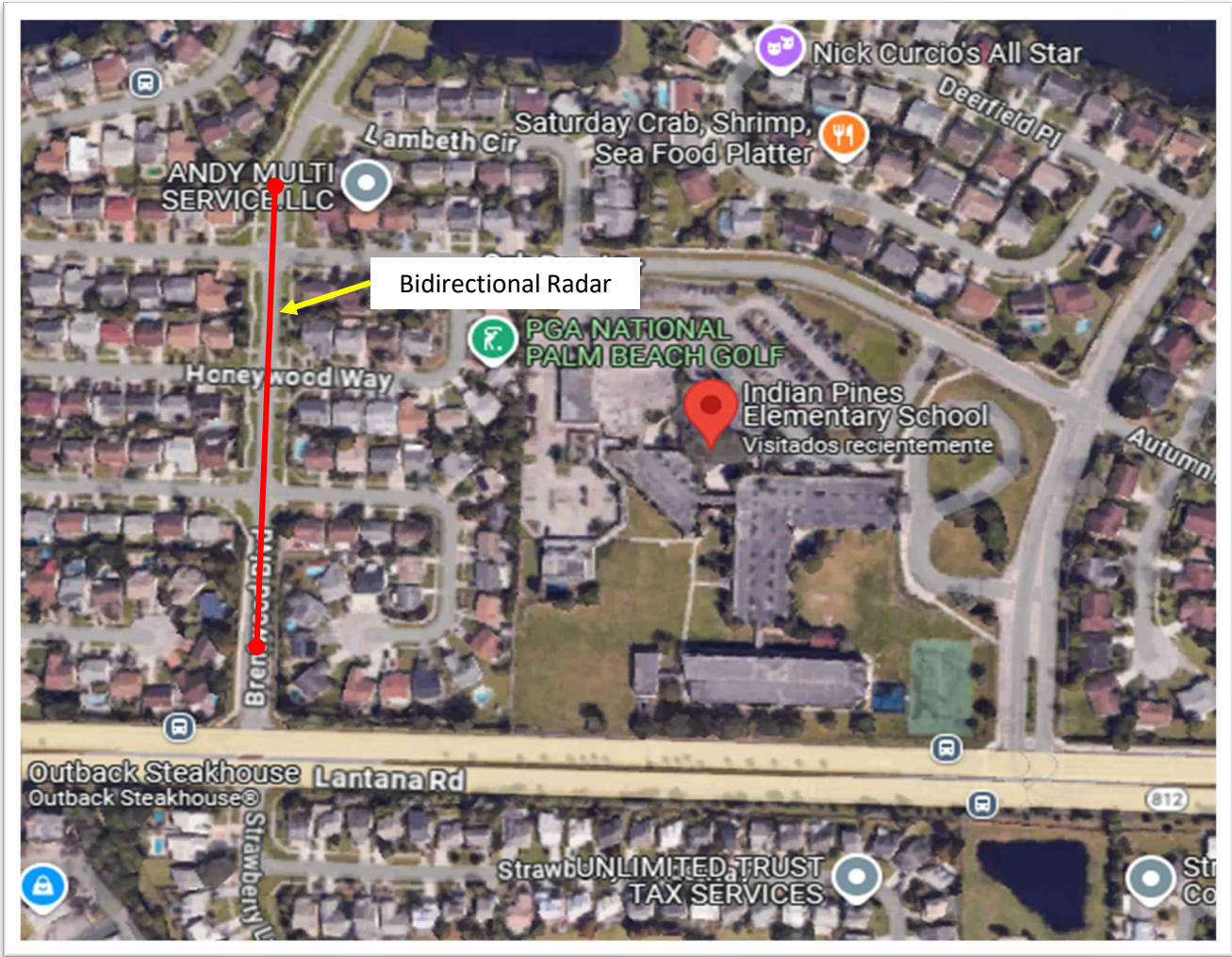


	7:00	8:00	9:00	10:00	11:00	12:00	13:00	14:00	15:00	16:00	Total
31+ MPH	62	0	0	0	0	0	12	31	0	0	105
41+ MPH	0	5	4	2	9	5	2	0	0	0	27
<b>Total</b>	62	5	4	2	9	5	14	31	0	0	132

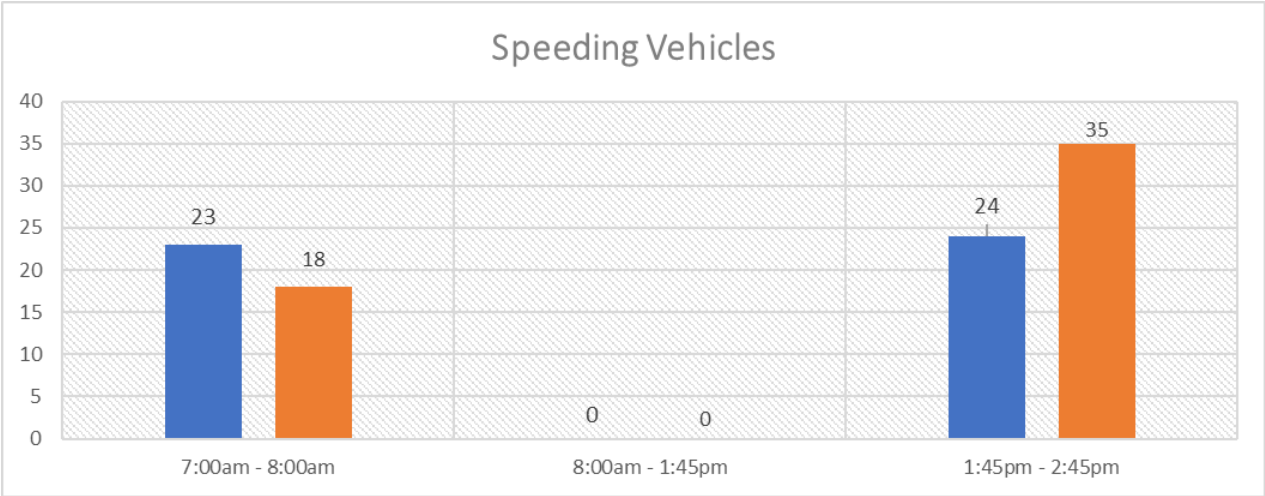
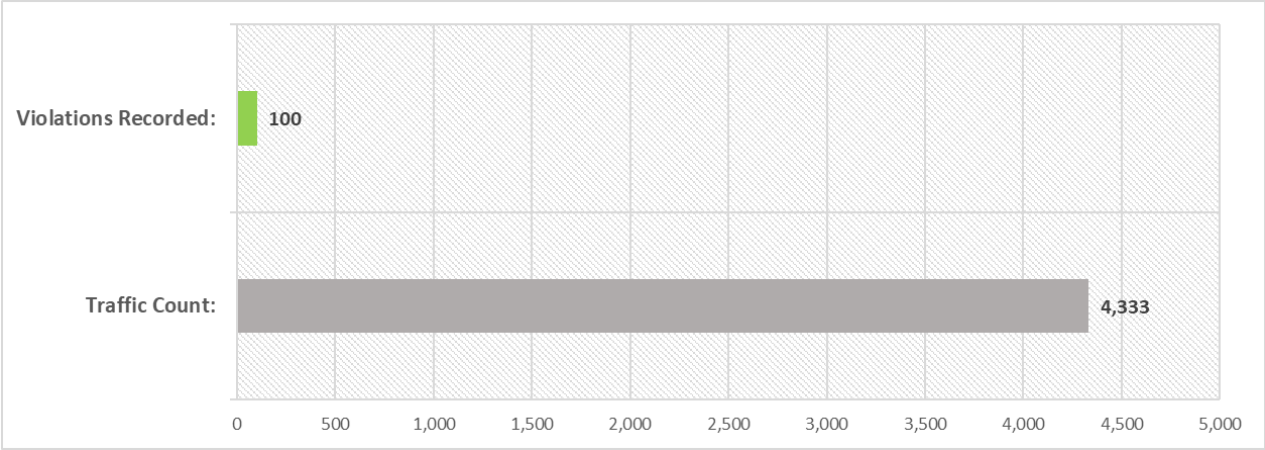
Study Dates	7:00am - 7:45am		7:45am - 1:45pm		1:45pm - 2:30pm		Total Vehicle Count	Total # of Violators	Overall % of Violators
	Vehicle Count	# of Violators	Vehicle Count	# of Violators	Vehicle Count	# of Violators			
05/21/2025	347	28	1,073	8	161	17	1,581	53	3.35%
05/22/2025	343	34	1,115	19	167	26	1,625	79	4.86%
<b>Totals</b>	690	62	2,188	27	328	43	3,206	132	4.12%

## Indian Pines Elementary School, Palm Beach County

STUDY LOCATION: Oak Royal Dr	
SCHOOL ZONE SPEED LIMIT (During Enforced Hrs):	20 MPH
SPEED LIMIT (During Normal Hrs):	35 MPH
VIOLATION TRIGGER SPEED:	31 MPH and 46 MPH (Respectively)
SCHOOL ZONE HOURS OF OPERATION:	7:00 AM – 8:00 AM / 1:45 PM – 2:45 PM
STUDY DATE & TIME:	05-21/22-2025 (2 Days), 6:00 AM – 6:00 PM
TRAFFIC STUDY VEHICLE COUNT:	4,333
WEATHER CONDITIONS:	FAIR, NO RAIN
# OF LANES:	ONE LANE PER DIRECTION
DIRECTION:	NORTHBOUND – SOUTHBOUND
<b>VIOLATIONS DETECTED:</b>	<b>100</b>



## Indian Pines Elementary School, Palm Beach County

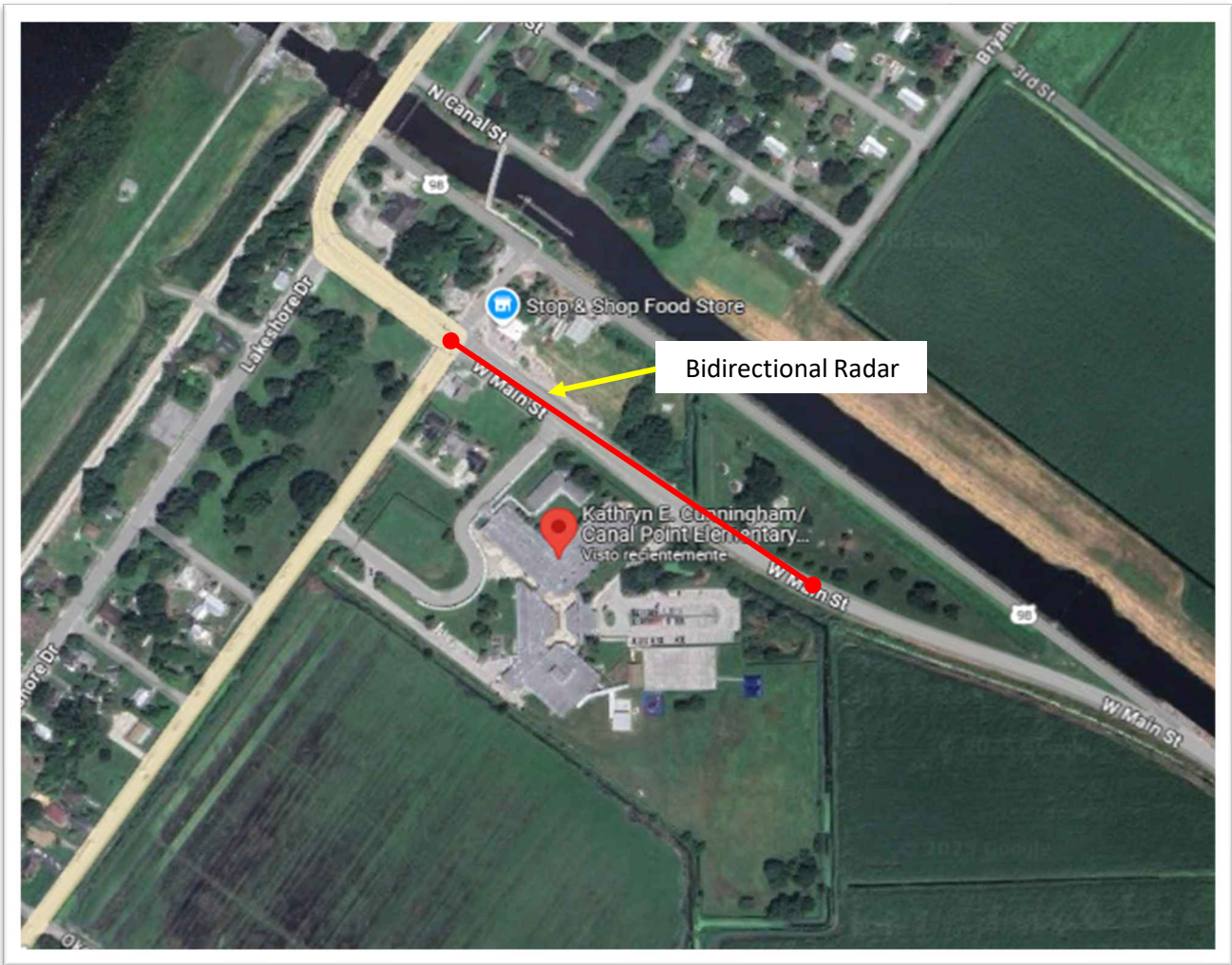


	7:00	8:00	9:00	10:00	11:00	12:00	13:00	14:00	Total
31+ MPH	41	0	0	0	0	0	18	41	100
46+ MPH	0	0	0	0	0	0	0	0	0
<b>Total</b>	<b>41</b>	<b>0</b>	<b>0</b>	<b>0</b>	<b>0</b>	<b>0</b>	<b>18</b>	<b>41</b>	<b>100</b>

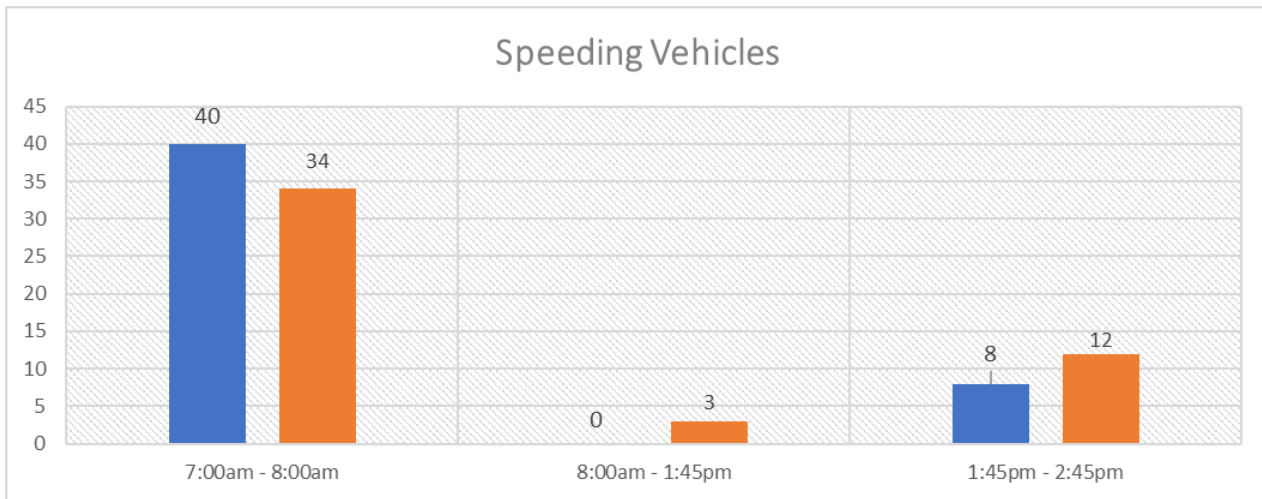
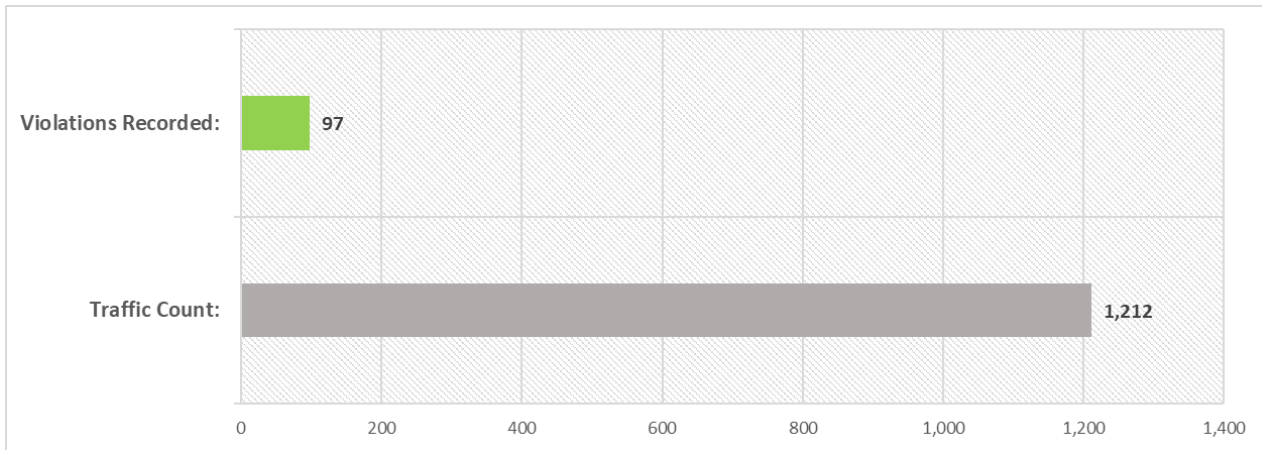
Study Dates	7:00am - 8:00am		8:00am - 1:45pm		1:45pm - 2:45pm		Total Vehicle Count	Total # of Violators	Overall % of Violators
	Vehicle Count	# of Violators	Vehicle Count	# of Violators	Vehicle Count	# of Violators			
5/21/2025	408	23	1,462	0	348	24	2,218	47	2.12%
5/22/2025	384	18	1,420	0	311	35	2,115	53	2.51%
<b>Totals</b>	<b>792</b>	<b>41</b>	<b>2,882</b>	<b>0</b>	<b>659</b>	<b>59</b>	<b>4,333</b>	<b>100</b>	<b>2.31%</b>

## K E Cunningham & Canal Point Elementary School, Palm Beach County

STUDY LOCATION: W Main St	
SCHOOL ZONE SPEED LIMIT (During Enforced Hrs):	20 MPH
SPEED LIMIT (During Normal Hrs):	35 MPH
VIOLATION TRIGGER SPEED:	31 MPH and 46 MPH (Respectively)
SCHOOL ZONE HOURS OF OPERATION:	7:00 AM – 8:00 AM / 1:45 PM – 2:45 PM
STUDY DATE & TIME:	05-22/23-2025 (2 Days), 6:00 AM – 6:00 PM
TRAFFIC STUDY VEHICLE COUNT:	1,212
WEATHER CONDITIONS:	FAIR, NO RAIN
# OF LANES:	ONE LANE PER DIRECTION
DIRECTION:	WESTBOUND – EASTBOUND
<b>VIOLATIONS DETECTED:</b>	<b>97</b>



## K E Cunningham & Canal Point Elementary School, Palm Beach County



	7:00	8:00	9:00	10:00	11:00	12:00	13:00	14:00	Total
31+ MPH	74	0	0	0	0	0	3	17	94
46+ MPH	0	0	1	1	0	1	0	0	3
<b>Total</b>	<b>74</b>	<b>0</b>	<b>1</b>	<b>1</b>	<b>0</b>	<b>1</b>	<b>3</b>	<b>17</b>	<b>97</b>

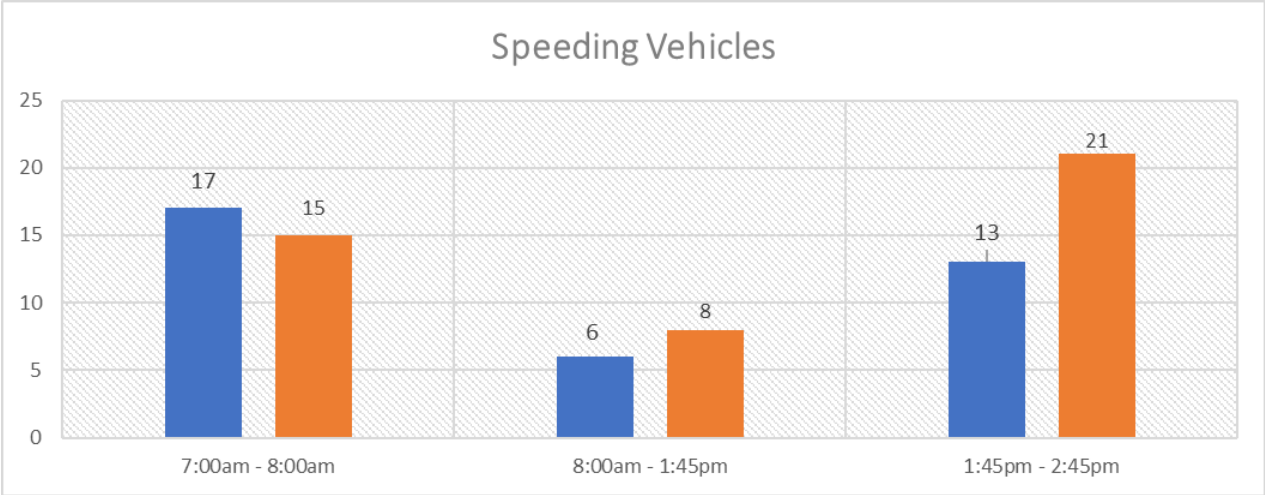
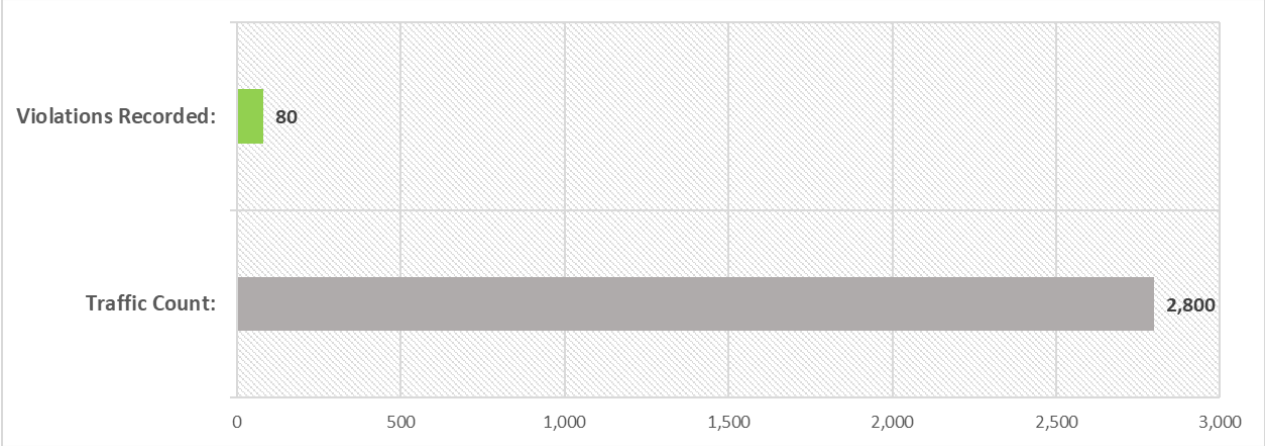
Study Dates	7:00am - 8:00am		8:00am - 1:45pm		1:45pm - 2:45pm		Total Vehicle Count	Total # of Violators	Overall % of Violators
	Vehicle Count	# of Violators	Vehicle Count	# of Violators	Vehicle Count	# of Violators			
5/22/2025	161	40	264	0	88	8	513	48	9.36%
5/23/2025	123	34	506	3	70	12	699	49	7.01%
<b>Totals</b>	<b>284</b>	<b>74</b>	<b>770</b>	<b>3</b>	<b>158</b>	<b>20</b>	<b>1,212</b>	<b>97</b>	<b>8.00%</b>

# Manatee Elementary School, Palm Beach County

STUDY LOCATION: Charleston Shores Blvd	
SCHOOL ZONE SPEED LIMIT (During Enforced Hrs):	20 MPH
SPEED LIMIT (During Normal Hrs):	35 MPH
VIOLATION TRIGGER SPEED:	31 MPH and 46 MPH (Respectively)
SCHOOL ZONE HOURS OF OPERATION:	7:00 AM – 8:00 AM / 1:45 PM – 2:45 PM
STUDY DATE & TIME:	05-22/23-2025 (2 Days), 6:00 AM – 6:00 PM
TRAFFIC STUDY VEHICLE COUNT:	2,800
WEATHER CONDITIONS:	FAIR, NO RAIN
# OF LANES:	ONE LANE PER DIRECTION
DIRECTION:	WESTBOUND – EASTBOUND
<b>VIOLATIONS DETECTED:</b>	<b>80</b>



# Manatee Elementary School, Palm Beach County



	7:00	8:00	9:00	10:00	11:00	12:00	13:00	14:00	Total
31+ MPH	32	0	0	0	0	0	4	30	66
46+ MPH	0	1	2	6	1	3	1	0	14
<b>Total</b>	<b>32</b>	<b>1</b>	<b>2</b>	<b>6</b>	<b>1</b>	<b>3</b>	<b>5</b>	<b>30</b>	<b>80</b>

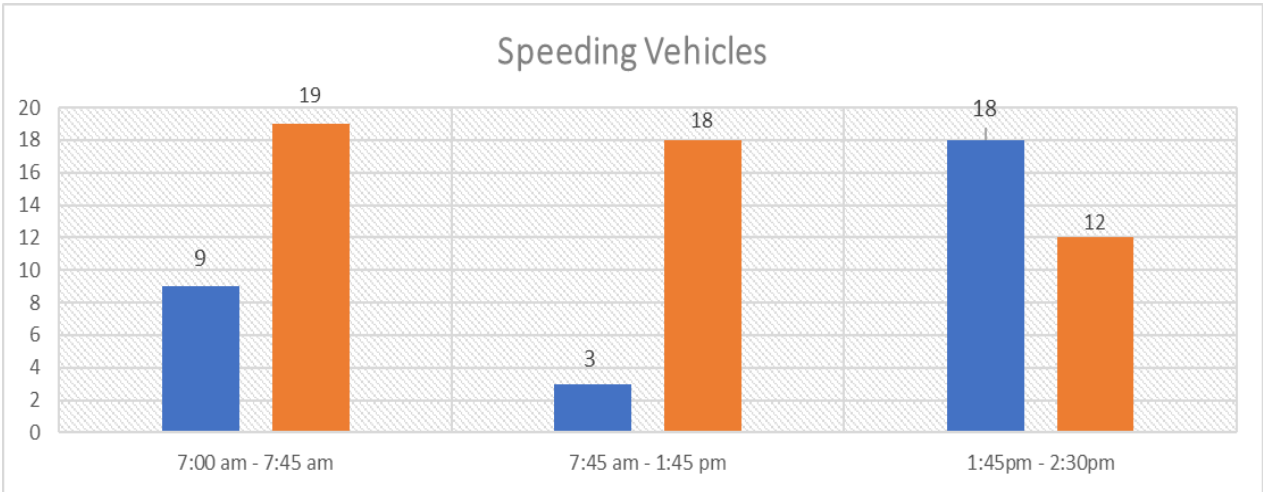
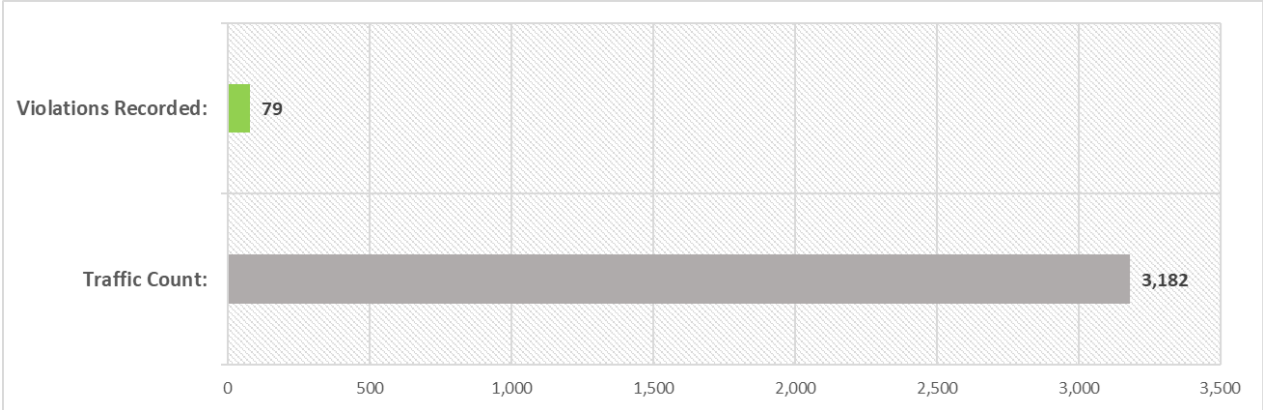
Study Dates	7:00am - 8:00am		8:00am - 1:45pm		1:45pm - 2:45pm		Total Vehicle Count	Total # of Violators	Overall % of Violators
	Vehicle Count	# of Violators	Vehicle Count	# of Violators	Vehicle Count	# of Violators			
5/22/2025	355	17	803	6	253	13	1,411	36	2.55%
5/23/2025	362	15	753	8	274	21	1,389	44	3.17%
<b>Totals</b>	<b>717</b>	<b>32</b>	<b>1,556</b>	<b>14</b>	<b>527</b>	<b>34</b>	<b>2,800</b>	<b>80</b>	<b>2.86%</b>

## Hammock Pointe Elementary School, Palm Beach County

STUDY LOCATION: SW 8th St	
<b>SCHOOL ZONE SPEED LIMIT (During Enforced Hrs):</b>	20 MPH
<b>SPEED LIMIT (During Normal Hrs):</b>	30 MPH
<b>VIOLATION TRIGGER SPEED:</b>	31 MPH and 41 MPH (Respectively)
<b>SCHOOL ZONE HOURS OF OPERATION:</b>	7:00 AM – 7:45 AM / 1:45 PM – 2:30 PM
<b>STUDY DATE &amp; TIME:</b>	05-21/22-2025 (2 Days), 6:00 AM – 6:00 PM
<b>TRAFFIC STUDY VEHICLE COUNT:</b>	3,182
<b>WEATHER CONDITIONS:</b>	FAIR, NO RAIN
<b># OF LANES:</b>	TWO LANES PER DIRECTION
<b>DIRECTION:</b>	WESTBOUND – EASTBOUND
<b>VIOLATIONS DETECTED:</b>	79



# Hammock Pointe Elementary School, Palm Beach County

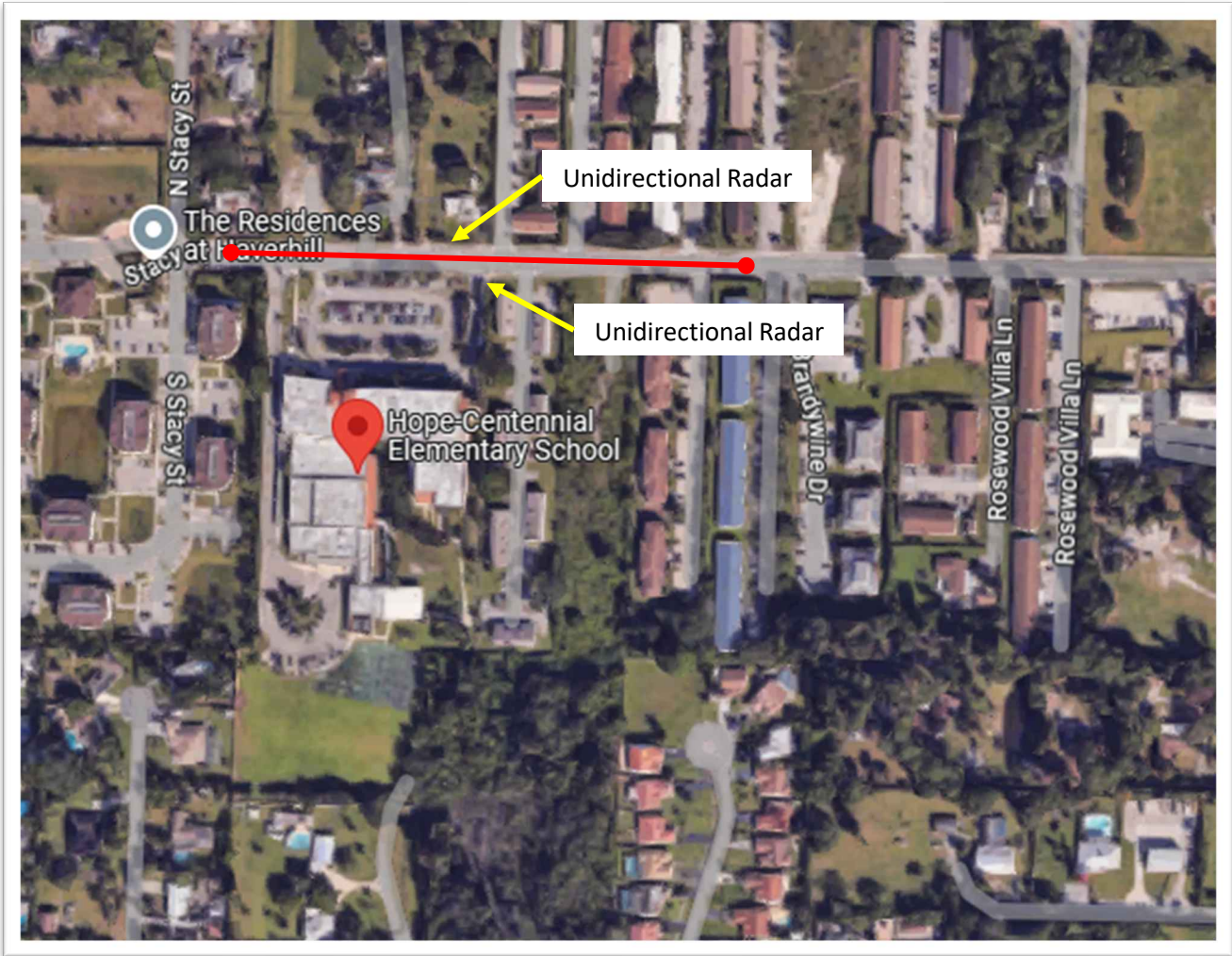


	7:00	8:00	9:00	10:00	11:00	12:00	13:00	14:00	Total
<b>31+ MPH</b>	28	0	0	0	0	0	9	21	<b>58</b>
<b>41+ MPH</b>	0	2	2	6	2	6	3	0	<b>21</b>
<b>Total</b>	28	2	2	6	2	6	12	21	<b>79</b>

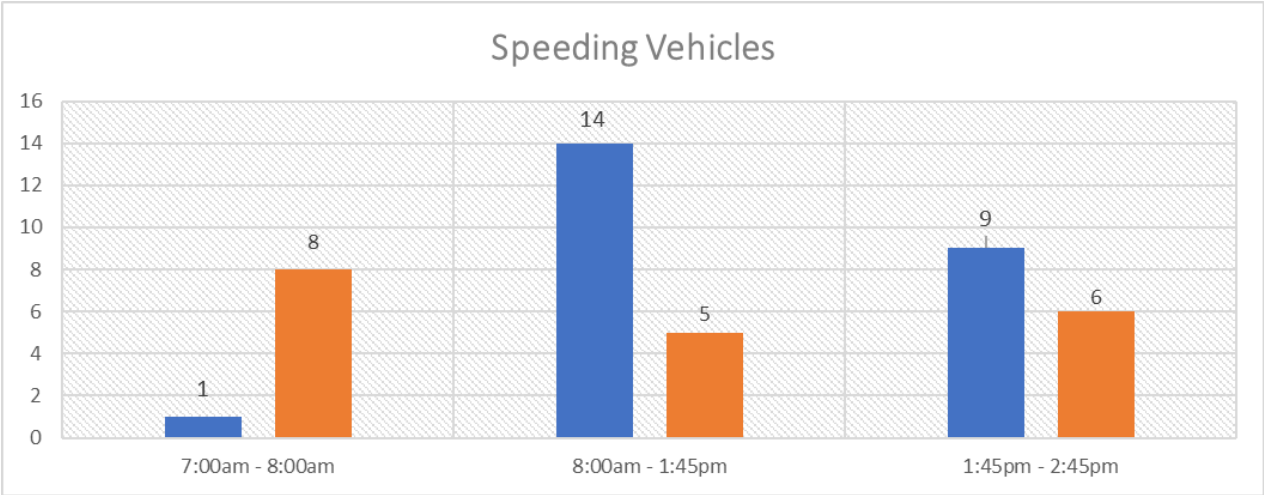
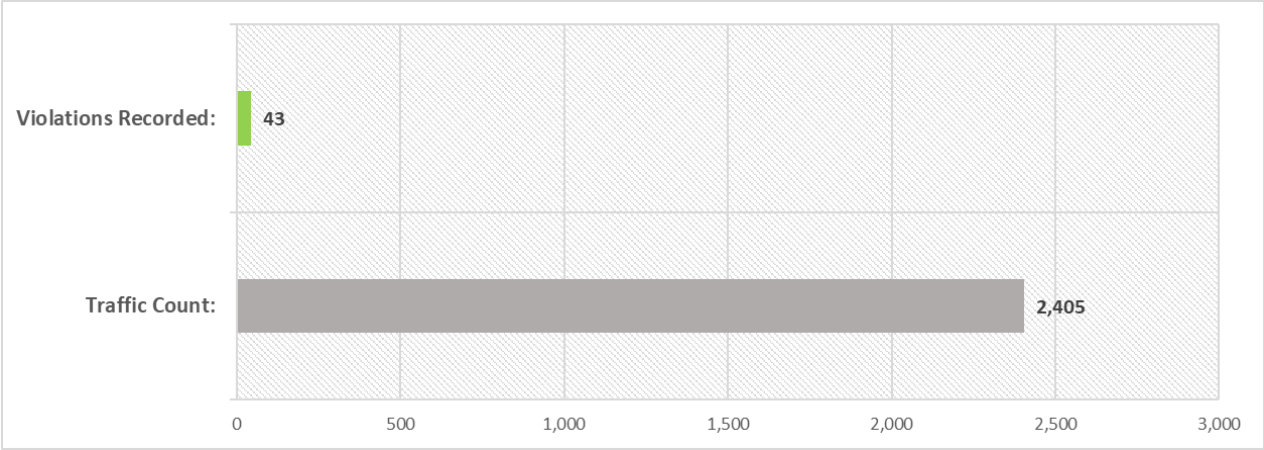
Study Dates	7:00am - 7:45am		7:45am - 1:45pm		1:45pm - 2:30pm		Total Vehicle Count	Total # of Violators	Overall % of Violators
	Vehicle Count	# of Violators	Vehicle Count	# of Violators	Vehicle Count	# of Violators			
05/21/2025	329	9	1,056	3	230	18	1,615	30	1.86%
05/22/2025	283	19	1,080	18	204	12	1,567	49	3.13%
<b>Totals</b>	<b>612</b>	<b>28</b>	<b>2,136</b>	<b>21</b>	<b>434</b>	<b>30</b>	<b>3,182</b>	<b>79</b>	<b>2.48%</b>

# Hope Centennial Elementary School, Palm Beach County

STUDY LOCATION: Stacy St	
SCHOOL ZONE SPEED LIMIT (During Enforced Hrs):	20 MPH
SPEED LIMIT (During Normal Hrs):	30 MPH
VIOLATION TRIGGER SPEED:	31 MPH and 41 MPH (Respectively)
SCHOOL ZONE HOURS OF OPERATION:	7:00 AM – 8:00 AM / 1:45 PM – 2:45 PM
STUDY DATE & TIME:	05-22/23-2025 (2 Days), 6:00 AM – 6:00 PM
TRAFFIC STUDY VEHICLE COUNT:	2,405
WEATHER CONDITIONS:	FAIR, NO RAIN
# OF LANES:	ONE LANE PER DIRECTION
DIRECTION:	WESTBOUND – EASTBOUND
<b>VIOLATIONS DETECTED:</b>	<b>43</b>



# Hope Centennial Elementary School, Palm Beach County



	7:00	8:00	9:00	10:00	11:00	12:00	13:00	14:00	Total
<b>31+ MPH</b>	9	0	0	0	0	0	4	11	24
<b>41+ MPH</b>	0	7	2	3	2	5	0	0	19
<b>Total</b>	9	7	2	3	2	5	4	11	43

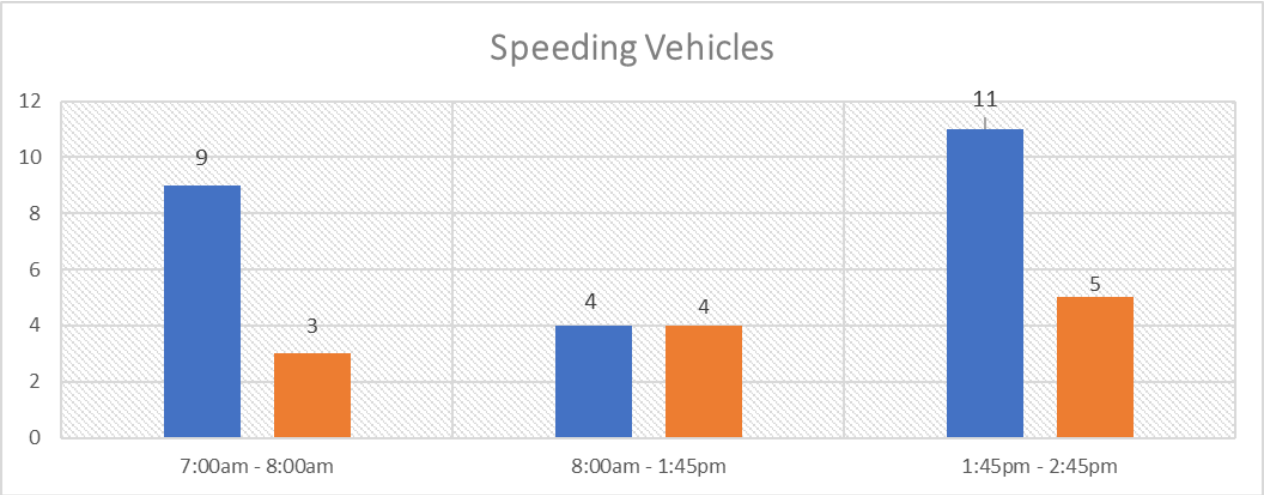
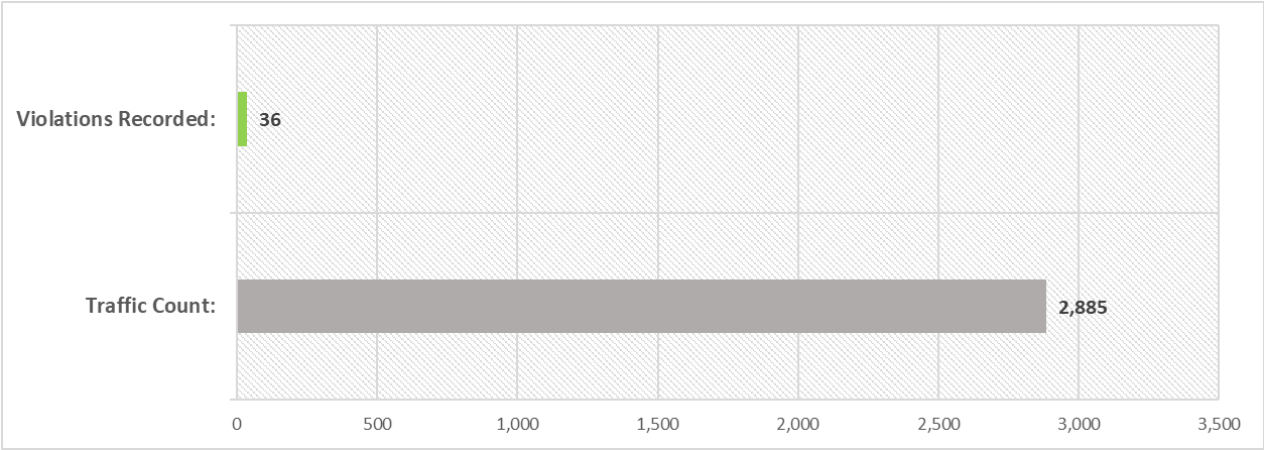
Study Dates	7:00am - 8:00am		8:00am - 1:45pm		1:45pm - 2:45pm		Total Vehicle Count	Total # of Violators	Overall % of Violators
	Vehicle Count	# of Violators	Vehicle Count	# of Violators	Vehicle Count	# of Violators			
5/22/2025	364	1	650	14	174	9	1,188	24	2.02%
5/23/2025	363	8	688	5	166	6	1,217	19	1.56%
<b>Totals</b>	<b>727</b>	<b>9</b>	<b>1,338</b>	<b>19</b>	<b>340</b>	<b>15</b>	<b>2,405</b>	<b>43</b>	<b>1.79%</b>

## Dwight D. Eisenhower Elementary, Palm Beach County

STUDY LOCATION: Lone Pine Rd	
SCHOOL ZONE SPEED LIMIT (During Enforced Hrs):	20 MPH
SPEED LIMIT (During Normal Hrs):	30 MPH
VIOLATION TRIGGER SPEED:	31 MPH and 41 MPH (Respectively)
SCHOOL ZONE HOURS OF OPERATION:	7:00 AM – 8:00 AM / 1:45 PM – 2:45 PM
STUDY DATE & TIME:	05-22/23-2025 (2 Days), 6:00 AM – 6:00 PM
TRAFFIC STUDY VEHICLE COUNT:	2,885
WEATHER CONDITIONS:	FAIR, NO RAIN
# OF LANES:	ONE LANE PER DIRECTION
DIRECTION:	WESTBOUND – EASTBOUND
<b>VIOLATIONS DETECTED:</b>	<b>36</b>



## Dwight D. Eisenhower Elementary, Palm Beach County

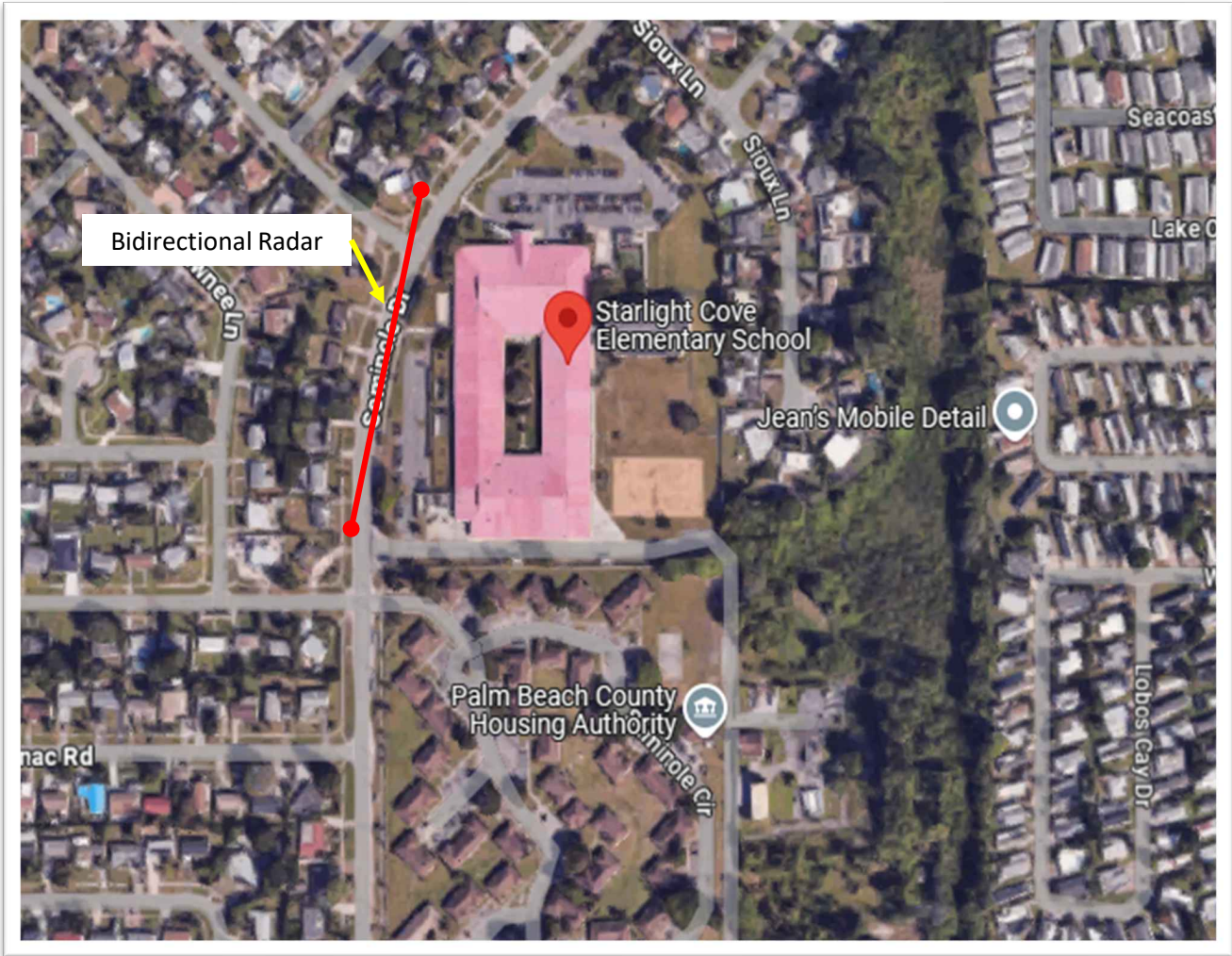


	7:00	8:00	9:00	10:00	11:00	12:00	13:00	14:00	Total
31+ MPH	12	0	0	0	0	0	1	15	28
41+ MPH	0	1	2	0	2	2	1	0	8
<b>Total</b>	<b>12</b>	<b>1</b>	<b>2</b>	<b>0</b>	<b>2</b>	<b>2</b>	<b>2</b>	<b>15</b>	<b>36</b>

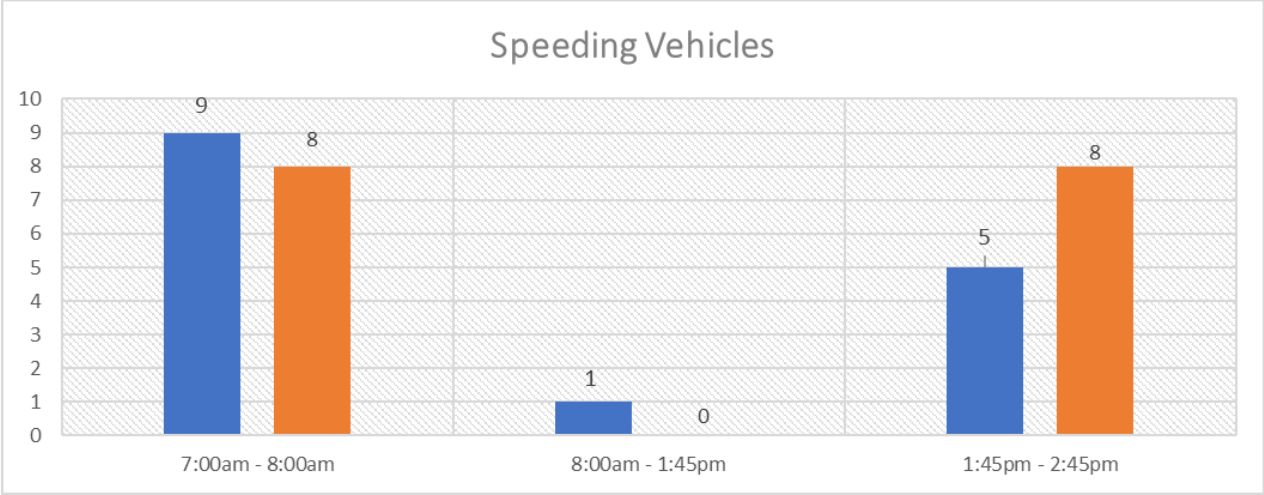
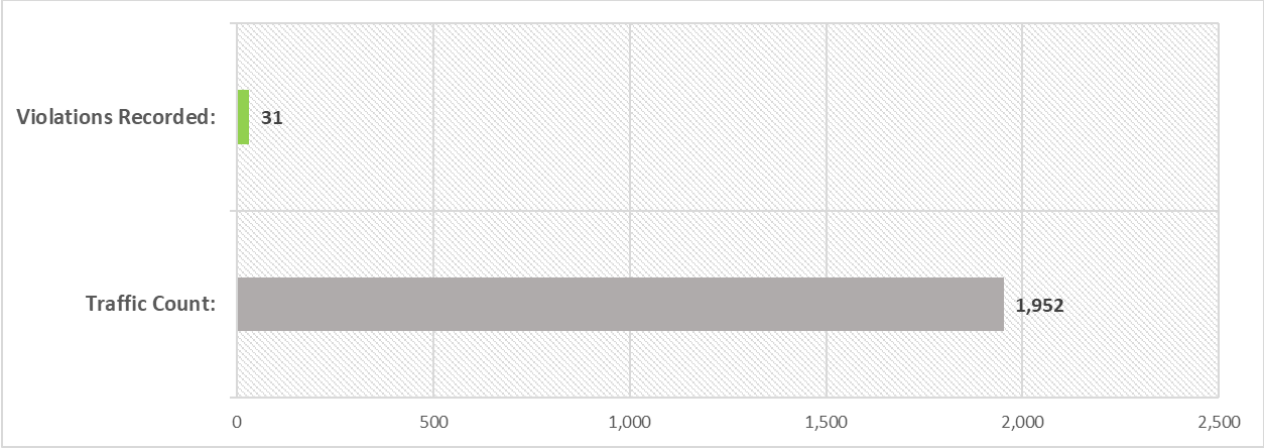
Study Dates	7:00am - 8:00am		8:00am - 1:45pm		1:45pm - 2:45pm		Total Vehicle Count	Total # of Violators	Overall % of Violators
	Vehicle Count	# of Violators	Vehicle Count	# of Violators	Vehicle Count	# of Violators			
5/22/2025	408	9	728	4	269	11	1,405	24	1.71%
5/23/2025	376	3	839	4	265	5	1,480	12	0.81%
<b>Totals</b>	<b>784</b>	<b>12</b>	<b>1,567</b>	<b>8</b>	<b>534</b>	<b>16</b>	<b>2,885</b>	<b>36</b>	<b>1.25%</b>

# Starlight Cove Elementary School, Palm Beach County

STUDY LOCATION: Seminole Dr	
SCHOOL ZONE SPEED LIMIT (During Enforced Hrs):	20 MPH
SPEED LIMIT (During Normal Hrs):	30 MPH
VIOLATION TRIGGER SPEED:	31 MPH and 41 MPH (Respectively)
SCHOOL ZONE HOURS OF OPERATION:	7:00 AM – 8:00 AM / 1:45 PM – 2:45 PM
STUDY DATE & TIME:	05-21/22-2025 (2 Days), 6:00 AM – 6:00 PM
TRAFFIC STUDY VEHICLE COUNT:	1,952
WEATHER CONDITIONS:	FAIR, NO RAIN
# OF LANES:	ONE LANE PER DIRECTION
DIRECTION:	NORTHBOUND – SOUTHBOUND
<b>VIOLATIONS DETECTED:</b>	<b>31</b>



# Starlight Cove Elementary School, Palm Beach County

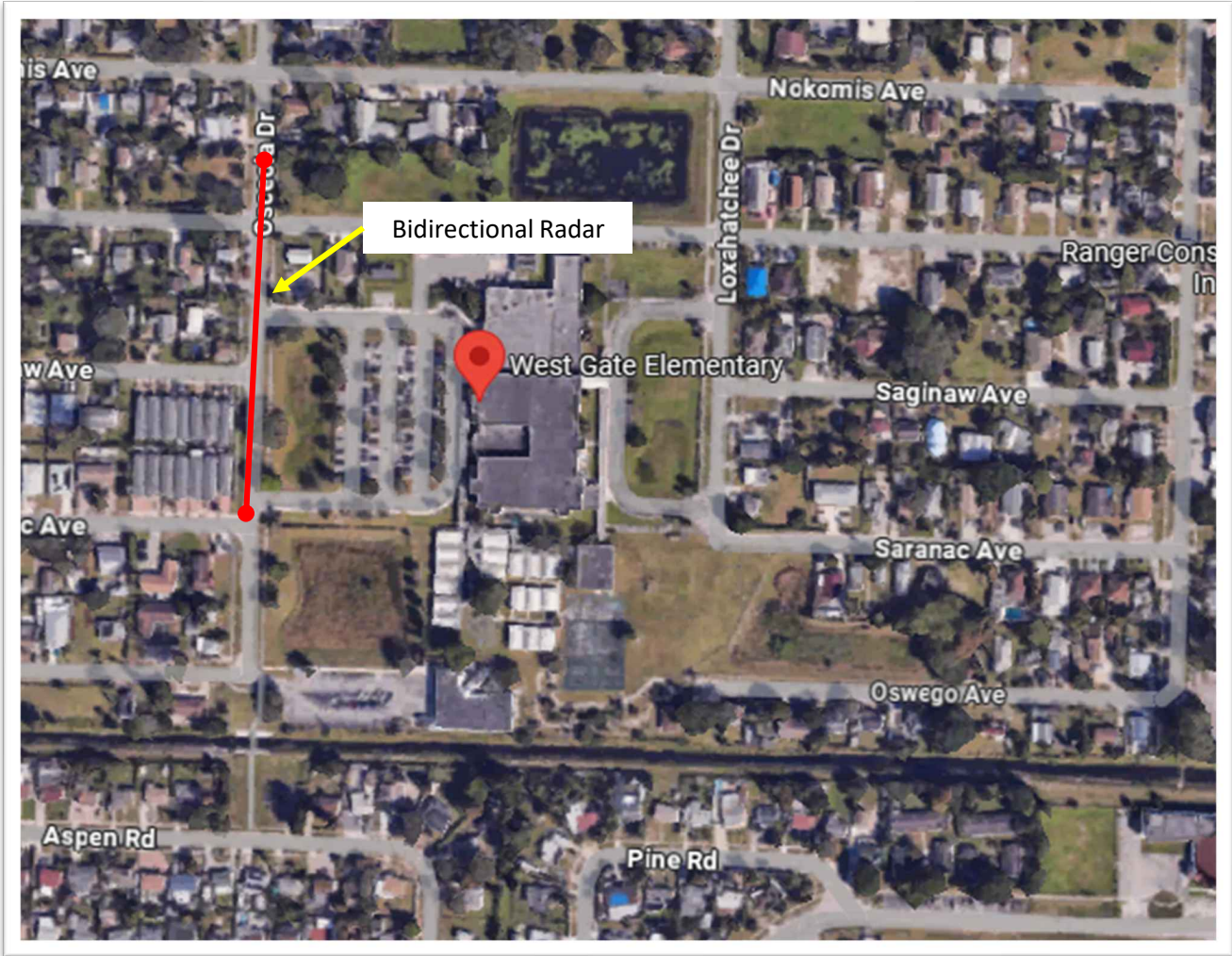


	7:00	8:00	9:00	10:00	11:00	12:00	13:00	14:00	Total
31+ MPH	17	0	0	0	0	0	3	10	30
41+ MPH	0	0	0	0	0	0	1	0	1
<b>Total</b>	<b>17</b>	<b>0</b>	<b>0</b>	<b>0</b>	<b>0</b>	<b>0</b>	<b>4</b>	<b>10</b>	<b>31</b>

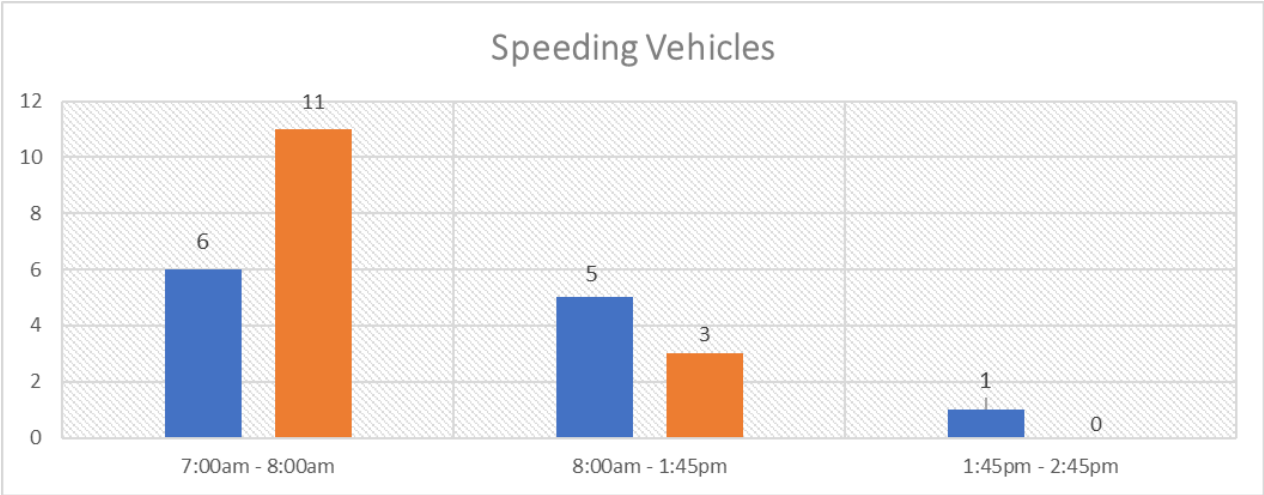
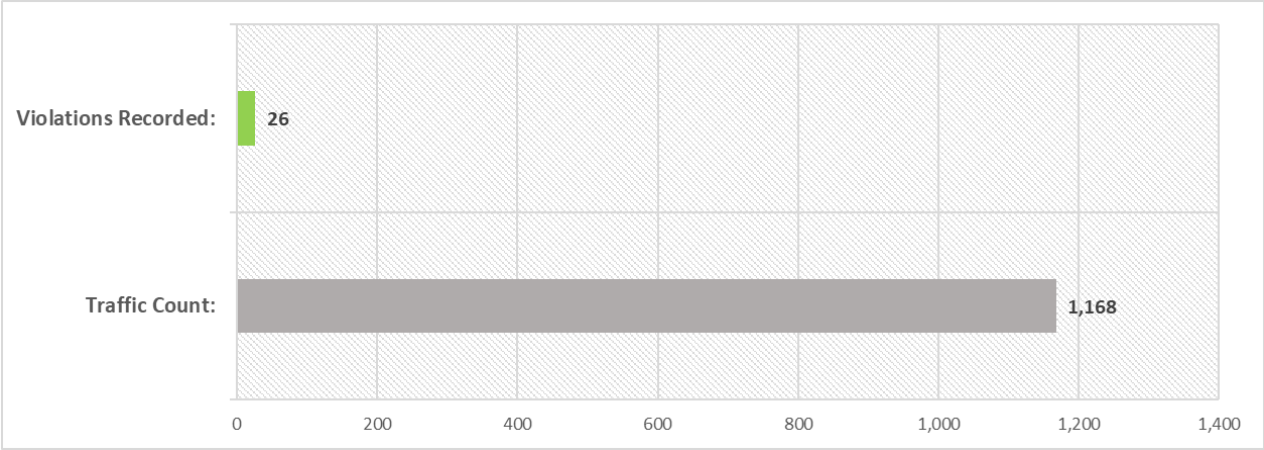
Study Dates	7:00am - 8:00am		8:00am - 1:45pm		1:45pm - 2:45pm		Total Vehicle Count	Total # of Violators	Overall % of Violators
	Vehicle Count	# of Violators	Vehicle Count	# of Violators	Vehicle Count	# of Violators			
5/21/2025	314	9	449	1	143	5	906	15	1.66%
5/22/2025	333	8	544	0	169	8	1,046	16	1.53%
<b>Totals</b>	<b>647</b>	<b>17</b>	<b>993</b>	<b>1</b>	<b>312</b>	<b>13</b>	<b>1,952</b>	<b>31</b>	<b>1.59%</b>

## West Gate Elementary School, Palm Beach County

STUDY LOCATION: Osceola Dr	
<b>SCHOOL ZONE SPEED LIMIT (During Enforced Hrs):</b>	20 MPH
<b>SPEED LIMIT (During Normal Hrs):</b>	30 MPH
<b>VIOLATION TRIGGER SPEED:</b>	31 MPH and 41 MPH (Respectively)
<b>SCHOOL ZONE HOURS OF OPERATION:</b>	7:00 AM – 8:00 AM / 1:45 PM – 2:45 PM
<b>STUDY DATE &amp; TIME:</b>	05-22/23-2025 (2 Days), 6:00 AM – 6:00 PM
<b>TRAFFIC STUDY VEHICLE COUNT:</b>	1,168
<b>WEATHER CONDITIONS:</b>	FAIR, NO RAIN
<b># OF LANES:</b>	ONE LANE PER DIRECTION
<b>DIRECTION:</b>	NORTHBOUND – SOUTHBOUND
<b>VIOLATIONS DETECTED:</b>	26



## West Gate Elementary School, Palm Beach County

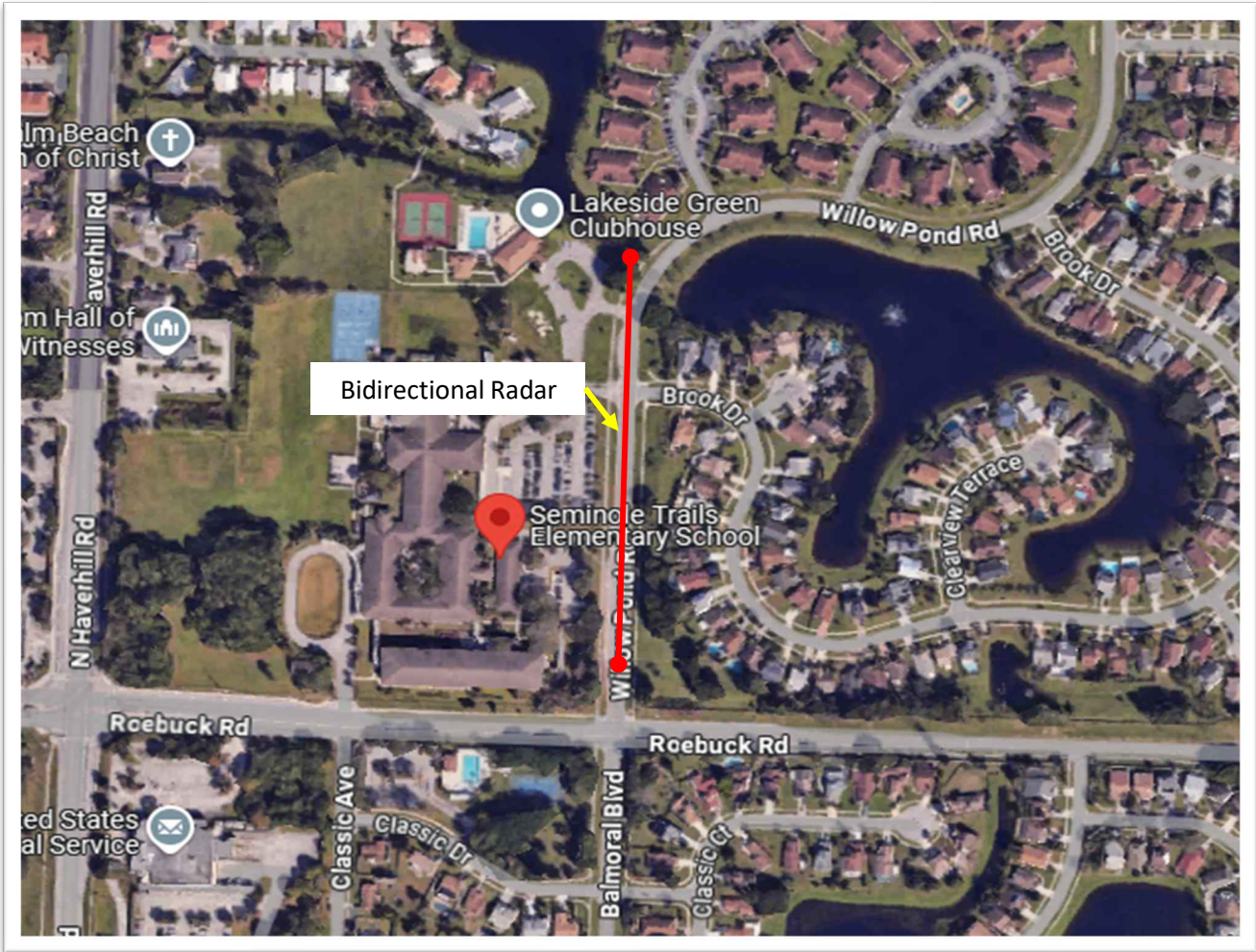


	7:00	8:00	9:00	10:00	11:00	12:00	13:00	14:00	Total
<b>31+ MPH</b>	17	0	0	0	0	0	1	0	18
<b>41+ MPH</b>	0	2	1	1	3	1	0	0	8
<b>Total</b>	17	2	1	1	3	1	1	0	26

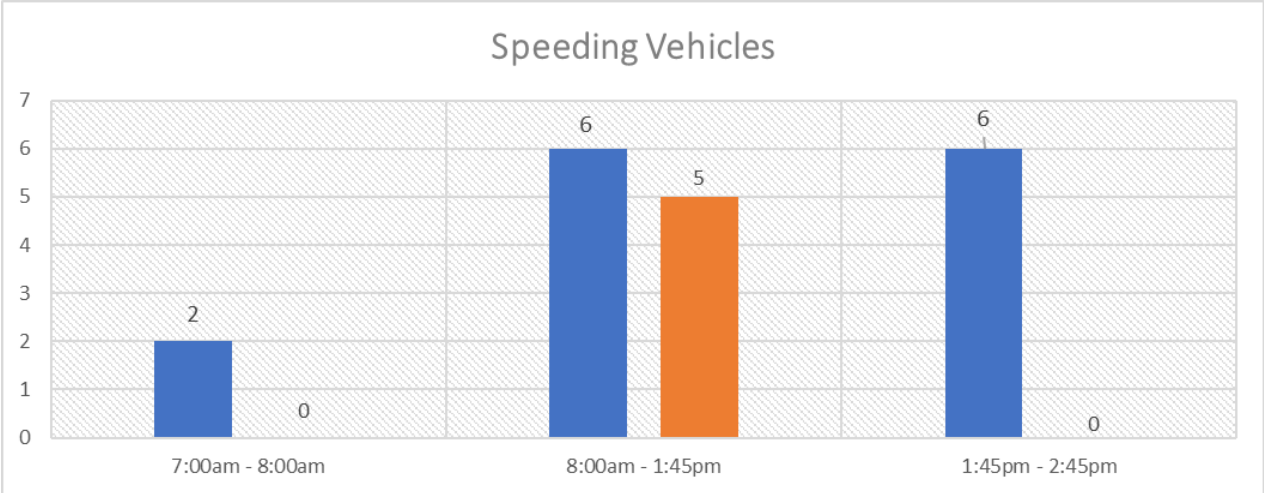
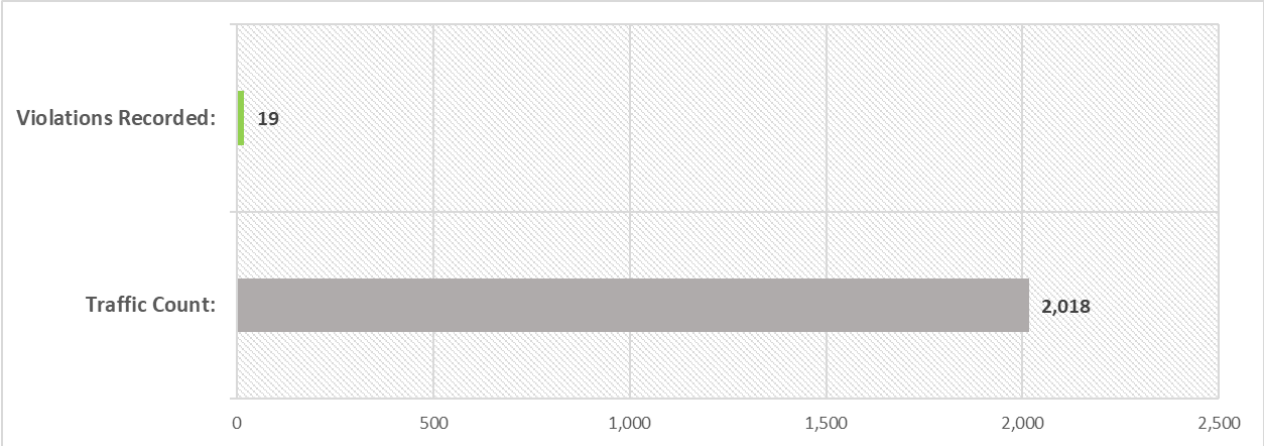
Study Dates	7:00am - 8:00am		8:00am - 1:45pm		1:45pm - 2:45pm		Total Vehicle Count	Total # of Violators	Overall % of Violators
	Vehicle Count	# of Violators	Vehicle Count	# of Violators	Vehicle Count	# of Violators			
5/22/2025	168	6	273	5	106	1	547	12	2.19%
5/23/2025	234	11	291	3	96	0	621	14	2.25%
<b>Totals</b>	402	17	564	8	202	1	1,168	26	2.23%

## Seminoles Trails Elementary School, Palm Beach County

STUDY LOCATION: Willow Pond Rd	
<b>SCHOOL ZONE SPEED LIMIT (During Enforced Hrs):</b>	20 MPH
<b>SPEED LIMIT (During Normal Hrs):</b>	30 MPH
<b>VIOLATION TRIGGER SPEED:</b>	31 MPH and 41 MPH (Respectively)
<b>SCHOOL ZONE HOURS OF OPERATION:</b>	7:00 AM – 8:00 AM / 1:45 PM – 2:45 PM
<b>STUDY DATE &amp; TIME:</b>	05-22/23-2025 (2 Days), 6:00 AM – 6:00 PM
<b>TRAFFIC STUDY VEHICLE COUNT:</b>	2,018
<b>WEATHER CONDITIONS:</b>	FAIR, NO RAIN
<b># OF LANES:</b>	ONE LANE PER DIRECTION
<b>DIRECTION:</b>	NORTHBOUND – SOUTHBOUND
<b>VIOLATIONS DETECTED:</b>	19



## Seminole Trails Elementary School, Palm Beach County



	7:00	8:00	9:00	10:00	11:00	12:00	13:00	14:00	Total
<b>31+ MPH</b>	2	0	0	0	0	0	3	3	8
<b>41+ MPH</b>	0	4	0	0	3	4	0	0	11
<b>Total</b>	2	4	0	0	3	4	3	3	19

Study Dates	7:00am - 8:00am		8:00am - 1:45pm		1:45pm - 2:45pm		Total Vehicle Count	Total # of Violators	Overall % of Violators
	Vehicle Count	# of Violators	Vehicle Count	# of Violators	Vehicle Count	# of Violators			
5/22/2025	272	2	565	6	159	6	996	14	1.41%
5/23/2025	238	0	678	5	106	0	1,022	5	0.49%
<b>Totals</b>	<b>510</b>	<b>2</b>	<b>1,243</b>	<b>11</b>	<b>265</b>	<b>6</b>	<b>2,018</b>	<b>19</b>	<b>0.94%</b>



# School Zone Speed Study

Conducted by RedSpeed for Palm Beach County  
February 17<sup>th</sup>, 19<sup>th</sup> and 20<sup>th</sup>, 2026.



A three-day traffic study conducted by RedSpeed for Palm Beach County demonstrated that, in ten (10) of the fourteen (14) school zones analyzed, over 600 vehicles exceeded the posted speed limit by more than 10 mph. In that top ten (10) school zones highlighted in bold below, these violations accounted for an average of over 200 per day

Schools Studied	Street	Violators 10+ over	Daily Average
<b>Hidden Oaks Elementary</b>	<b>S Military Trl</b>	<b>9,774</b>	<b>3258</b>
<b>Olympic Heights High</b>	<b>Lyons Rd</b>	<b>8,559</b>	<b>2853</b>
<b>Acreage Pines Elementary</b>	<b>Orange Bvl</b>	<b>7,793</b>	<b>2597</b>
<b>Dr. Joaquin Garcia High</b>	<b>Lyons Rd</b>	<b>6,856</b>	<b>2285</b>
<b>Woodlands Middle</b>	<b>Lyons Rd</b>	<b>6,856</b>	<b>2285</b>
<b>Grove Park Elementary</b>	<b>N Military Trl</b>	<b>6,234</b>	<b>2078</b>
<b>Pine Jog Elementary</b>	<b>Summit Blvd</b>	<b>3,125</b>	<b>1041</b>
<b>Loggers Run Middle</b>	<b>W Palmetto Park Rd</b>	<b>2,559</b>	<b>853</b>
<b>Hagen Road Elementary School</b>	<b>Hagen Ranch Rd</b>	<b>2,382</b>	<b>794</b>
<b>Coral Reef Elementary</b>	<b>Hagen Ranch Rd</b>	<b>1,820</b>	<b>606</b>
Frontier Elementary	180th Ave N	457	152
Pierce Hammock Elementary	Hamlin Blvd	293	97
Osceola Creek Middle	180th Ave N	273	91
Everglades Elementary	Marginal Rd	246	82

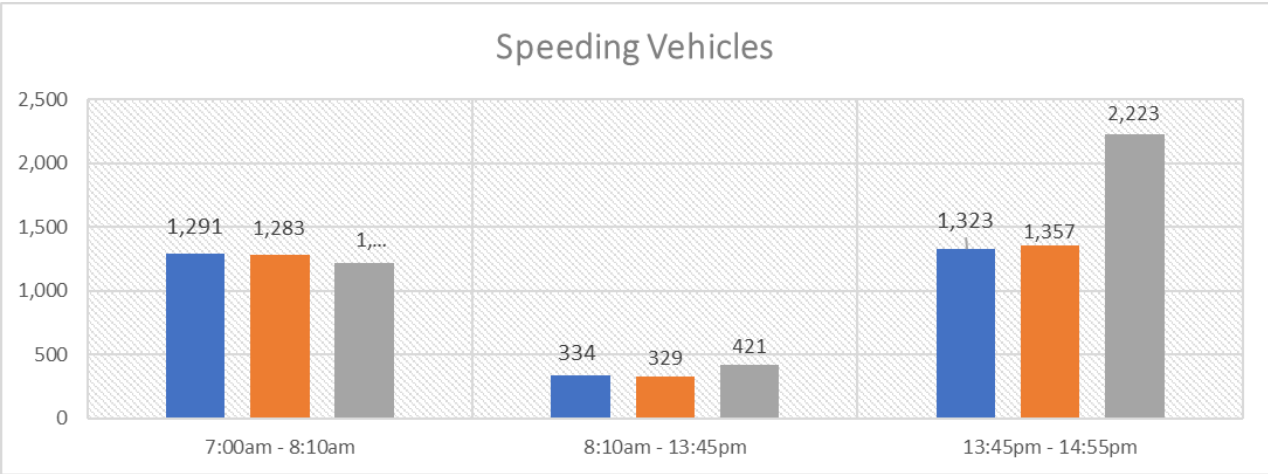
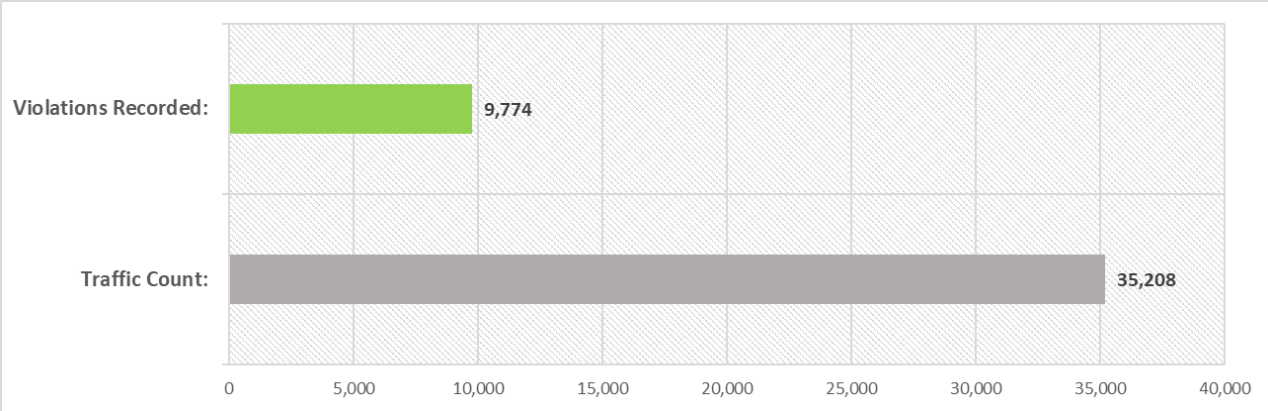
# Florida Schools Speed Study

## Hidden Oaks Elementary School, Palm Beach County

STUDY LOCATION: S Military Trail	
<b>SCHOOL ZONE SPEED LIMIT (During Enforced Hrs):</b>	20 MPH
<b>SPEED LIMIT (During Normal Hrs):</b>	45 MPH
<b>VIOLATION TRIGGER SPEED:</b>	31 MPH and 56 MPH (Respectively)
<b>SCHOOL ZONE HOURS OF OPERATION:</b>	7:00 AM – 8:10 AM / 13:45 PM – 14:55 PM
<b>STUDY DATE &amp; TIME:</b>	02-17/19/20-2026 (3 Days), 6:00 AM – 6:00 PM
<b>TRAFFIC STUDY VEHICLE COUNT:</b>	35,208
<b>WEATHER CONDITIONS:</b>	FAIR, NO RAIN
<b># OF LANES:</b>	TWO LANES PER DIRECTION
<b>DIRECTION:</b>	NORTHBOUND – SOUTHBOUND
<b>VIOLATIONS DETECTED:</b>	9,774



# Hidden Oaks Elementary School, Palm Beach County

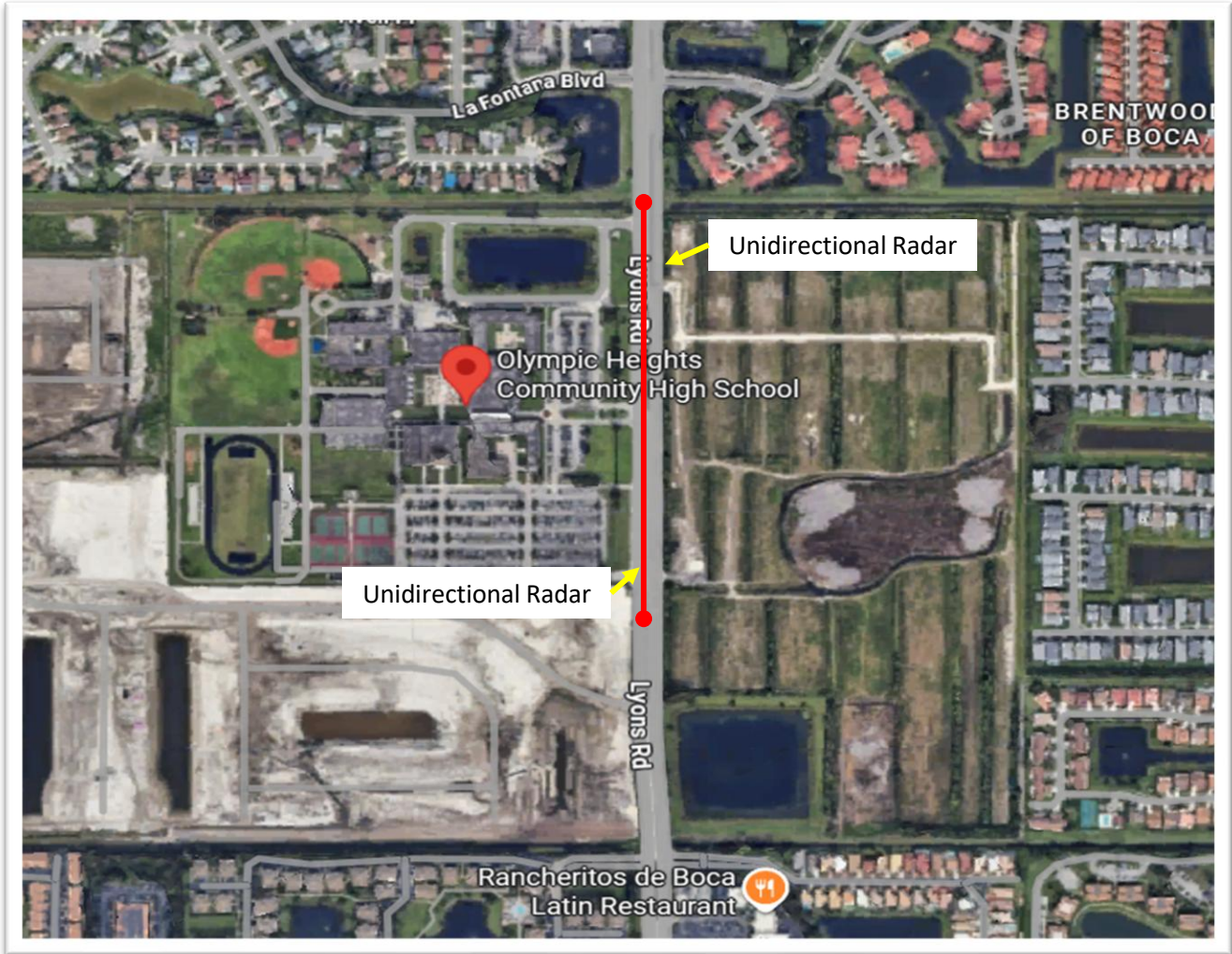


	07:00	08:00	09:00	10:00	11:00	12:00	13:00	14:00	Total
<b>31+ MPH</b>	3,708	79	0	0	0	0	1,147	3,756	<b>8,690</b>
<b>56+ MPH</b>	0	0	148	252	246	257	181	0	<b>1,084</b>
<b>Total</b>	<b>3,708</b>	<b>79</b>	<b>148</b>	<b>252</b>	<b>246</b>	<b>257</b>	<b>1,328</b>	<b>3,756</b>	<b>9,774</b>

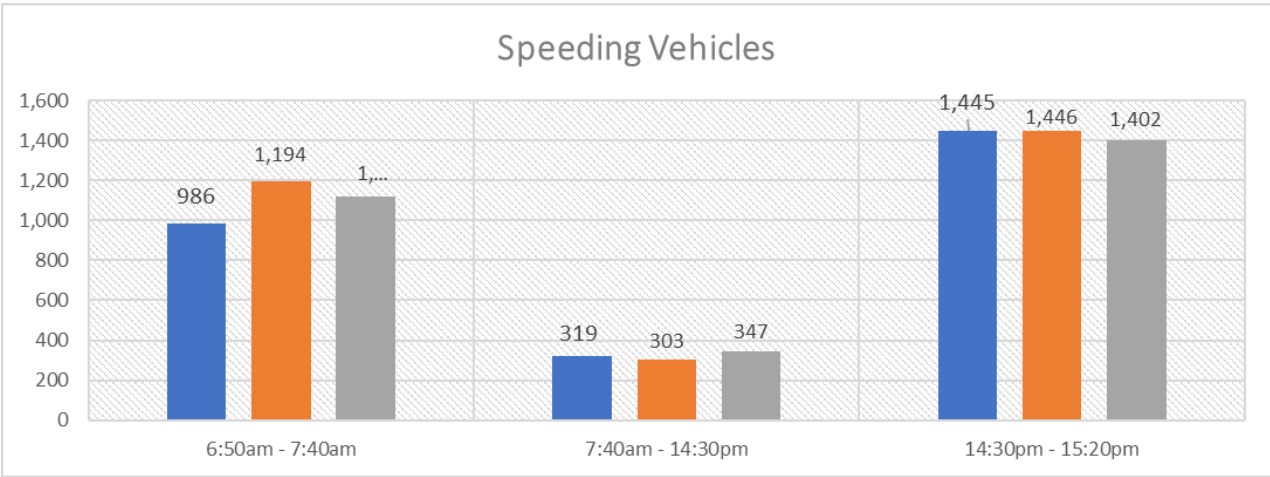
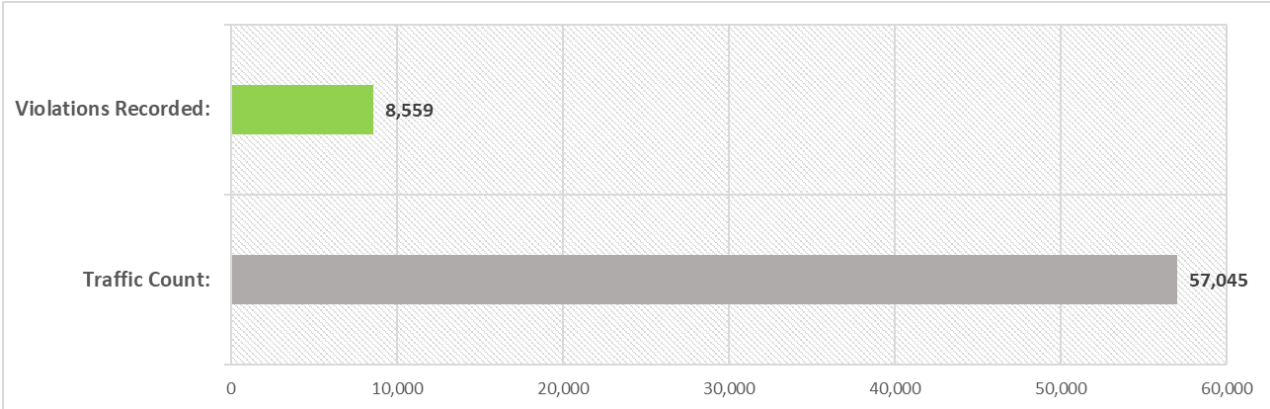
Study Dates	7:00am - 8:10am		8:10am - 13:45pm		13:45pm - 14:55pm		Total Vehicle Count	Total # of Violators	Overall % of Violators
	Vehicle Count	# of Violators	Vehicle Count	# of Violators	Vehicle Count	# of Violators			
17/02/2026	1,544	1,291	7,197	334	1,617	1,323	10,358	2,948	28.46%
19/02/2026	1,577	1,283	7,652	329	1,688	1,357	10,917	2,969	27.20%
20/02/2026	1,498	1,213	9,668	421	2,767	2,223	13,933	3,857	27.68%
<b>Totals</b>	<b>4,619</b>	<b>3,787</b>	<b>24,517</b>	<b>1,084</b>	<b>6,072</b>	<b>4,903</b>	<b>35,208</b>	<b>9,774</b>	<b>27.76%</b>

# Olympic Heights High School, Palm Beach County

STUDY LOCATION: Lyon Rd	
SCHOOL ZONE SPEED LIMIT (During Enforced Hrs):	20 MPH
SPEED LIMIT (During Normal Hrs):	45 MPH
VIOLATION TRIGGER SPEED:	31 MPH and 56 MPH (Respectively)
SCHOOL ZONE HOURS OF OPERATION:	6:50 AM – 7:40 AM / 14:30 PM – 15:20 PM
STUDY DATE & TIME:	02-17/19/20-2026 (3 Days), 6:00 AM – 6:00 PM
TRAFFIC STUDY VEHICLE COUNT:	57,045
WEATHER CONDITIONS:	FAIR, NO RAIN
# OF LANES:	THREE LANES PER DIRECTION
DIRECTION:	NORTHBOUND – SOUTHBOUND
<b>VIOLATIONS DETECTED:</b>	<b>8,559</b>



# Olympic Heights High School, Palm Beach County



	06:00	07:00	08:00	09:00	10:00	11:00	12:00	13:00	14:00	15:00	Total
31+ MPH	727	2,570	0	0	0	0	0	0	2,791	1,502	7,590
56+ MPH	0	38	165	182	145	122	122	129	66	0	969
<b>Total</b>	<b>727</b>	<b>2,608</b>	<b>165</b>	<b>182</b>	<b>145</b>	<b>122</b>	<b>122</b>	<b>129</b>	<b>2,857</b>	<b>1,502</b>	<b>8,559</b>

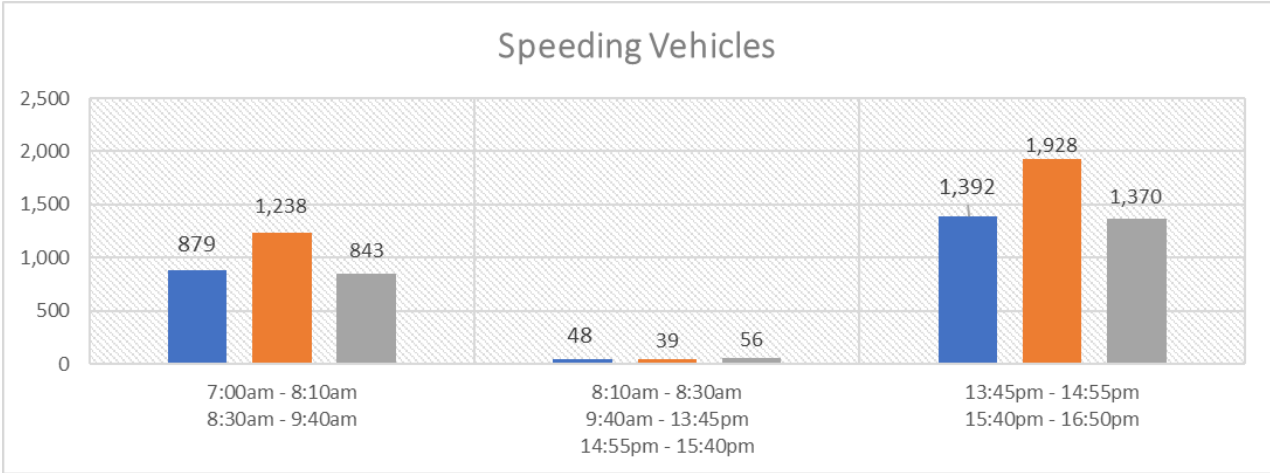
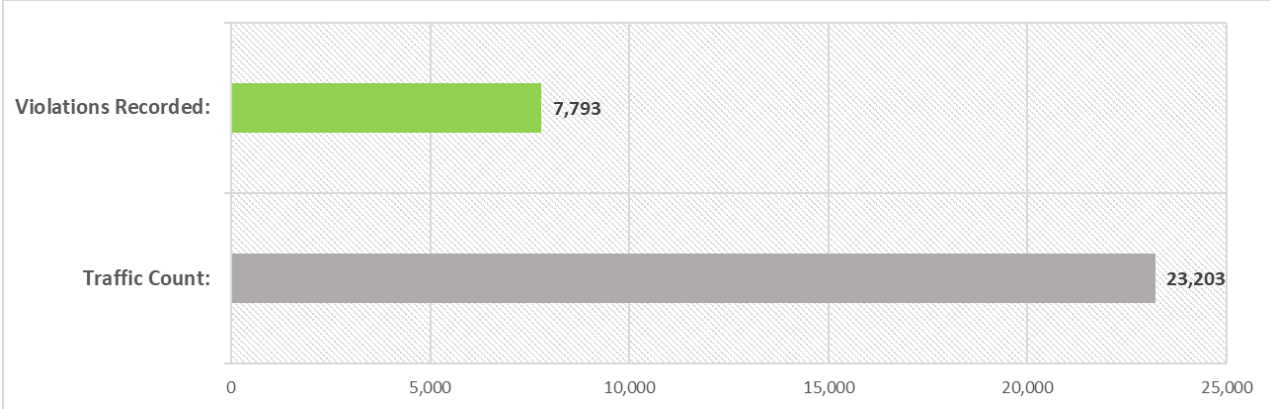
Study Dates	6:50am - 7:40am		7:40am - 14:30pm		14:30pm - 15:20pm		Total Vehicle Count	Total # of Violators	Overall % of Violators
	Vehicle Count	# of Violators	Vehicle Count	# of Violators	Vehicle Count	# of Violators			
17/02/2026	1,163	986	15,725	319	1,632	1,445	18,520	2,750	14.85%
19/02/2026	1,409	1,194	15,887	303	1,653	1,446	18,949	2,943	15.53%
20/02/2026	1,302	1,117	16,718	347	1,556	1,402	19,576	2,866	14.64%
<b>Totals</b>	<b>3,874</b>	<b>3,297</b>	<b>48,330</b>	<b>969</b>	<b>4,841</b>	<b>4,293</b>	<b>57,045</b>	<b>8,559</b>	<b>15.00%</b>

## Acreage Pines Elementary School, Palm Beach County

STUDY LOCATION: Orange Blvd	
SCHOOL ZONE SPEED LIMIT (During Enforced Hrs):	20 MPH
SPEED LIMIT (During Normal Hrs):	40 MPH
VIOLATION TRIGGER SPEED:	31 MPH and 51 MPH (Respectively)
SCHOOL ZONE HOURS OF OPERATION:	7:00 AM – 8:10 AM / 8:30 AM – 9:40 AM 13:45 PM – 14:55 PM / 15:40 PM – 16:50 PM
STUDY DATE & TIME:	02-17/19/20-2026 (3 Days), 6:00 AM – 6:00 PM
TRAFFIC STUDY VEHICLE COUNT:	23,203
WEATHER CONDITIONS:	FAIR, NO RAIN
# OF LANES:	ONE LANE PER DIRECTION
DIRECTION:	WESTBOUND – EASTBOUND
<b>VIOLATIONS DETECTED:</b>	<b>7,793</b>



## Acreage Pines Elementary School, Palm Beach County



	07:00	08:00	09:00	10:00	11:00	12:00	13:00	14:00	15:00	16:00	Total
<b>31+ MPH</b>	2,030	179	751	0	0	0	605	1,701	228	2,156	<b>7,650</b>
<b>51+ MPH</b>	0	0	1	18	49	49	26	0	0	0	<b>143</b>
<b>Total</b>	<b>2,030</b>	<b>179</b>	<b>752</b>	<b>18</b>	<b>49</b>	<b>49</b>	<b>631</b>	<b>1,701</b>	<b>228</b>	<b>2,156</b>	<b>7,793</b>

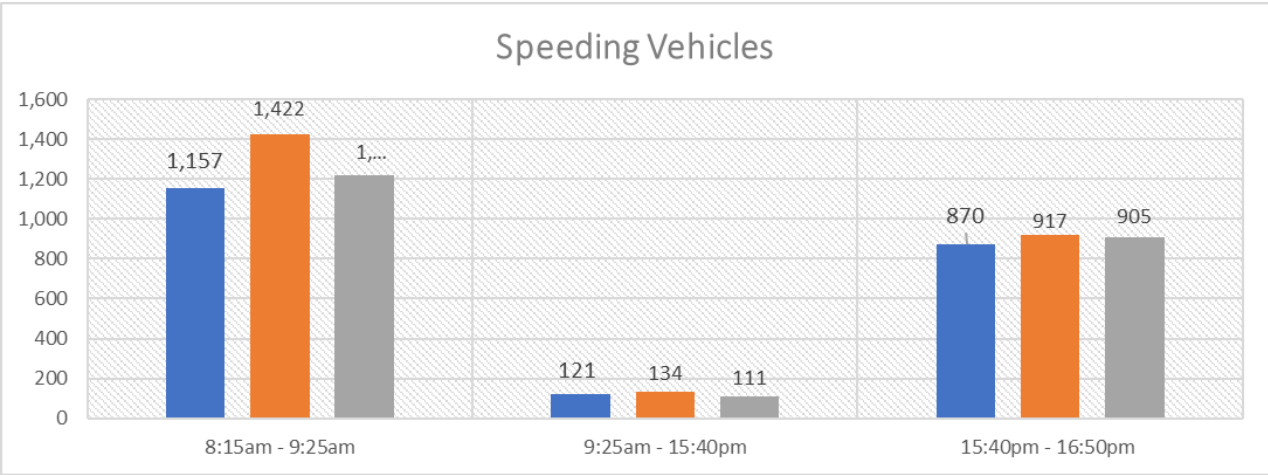
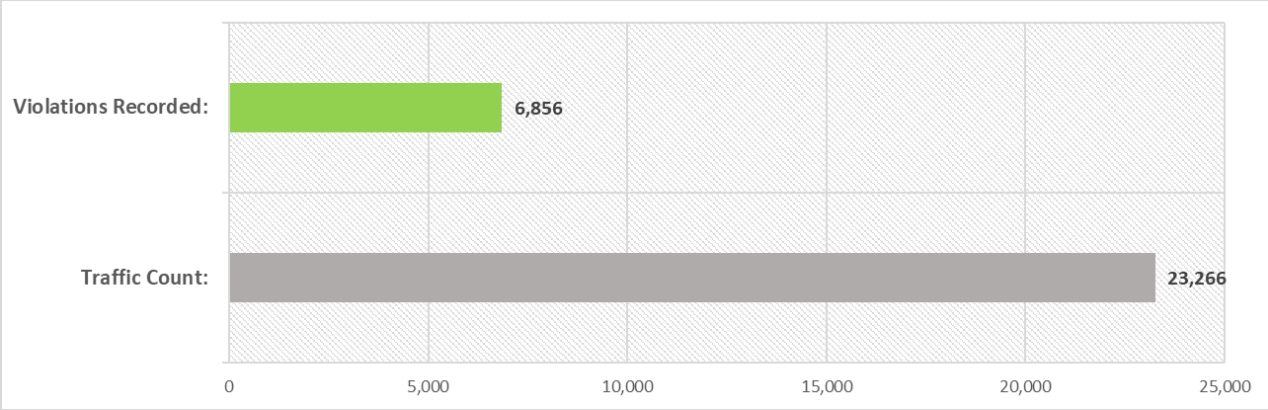
Study Dates	7:00am - 8:10am 8:30am - 9:40am		8:10am - 8:30am 9:40am - 13:45pm 14:55pm - 15:40pm		13:45pm - 14:55pm 15:40pm - 16:50pm		Total Vehicle Count	Total # of Violators	Overall % of Violators
	Vehicle Count	# of Violators	Vehicle Count	# of Violators	Vehicle Count	# of Violators			
17/02/2026	1,693	879	3,348	48	2,038	1,392	7,079	2,319	32.76%
19/02/2026	2,191	1,238	4,149	39	2,628	1,928	8,968	3,205	35.74%
20/02/2026	1,850	843	3,325	56	1,981	1,370	7,156	2,269	31.71%
<b>Totals</b>	<b>5,734</b>	<b>2,960</b>	<b>10,822</b>	<b>143</b>	<b>6,647</b>	<b>4,690</b>	<b>23,203</b>	<b>7,793</b>	<b>33.59%</b>

## Dr. Joaquin Garcia High School, Palm Beach County

STUDY LOCATION: Lyons Rd	
SCHOOL ZONE SPEED LIMIT (During Enforced Hrs):	20 MPH
SPEED LIMIT (During Normal Hrs):	45 MPH
VIOLATION TRIGGER SPEED:	31 MPH and 56 MPH (Respectively)
SCHOOL ZONE HOURS OF OPERATION:	8:15 AM – 9:25 AM / 15:40 PM – 16:50 PM
STUDY DATE & TIME:	02-17/19/20-2026 (3 Days), 6:00 AM – 6:00 PM
TRAFFIC STUDY VEHICLE COUNT:	23,266
WEATHER CONDITIONS:	FAIR, NO RAIN
# OF LANES:	ONE LANE PER DIRECTION
DIRECTION:	NORTHBOUND – SOUTHBOUND
<b>VIOLATIONS DETECTED:</b>	<b>6,856</b>



## Dr. Joaquin Garcia High School, Palm Beach County



	08:00	09:00	10:00	11:00	12:00	13:00	14:00	15:00	16:00	Total
<b>31+ MPH</b>	2,097	1,701	0	0	0	0	0	525	2,167	<b>6,490</b>
<b>56+ MPH</b>	0	3	14	68	84	81	66	50	0	<b>366</b>
<b>Total</b>	<b>2,097</b>	<b>1,704</b>	<b>14</b>	<b>68</b>	<b>84</b>	<b>81</b>	<b>66</b>	<b>575</b>	<b>2,167</b>	<b>6,856</b>

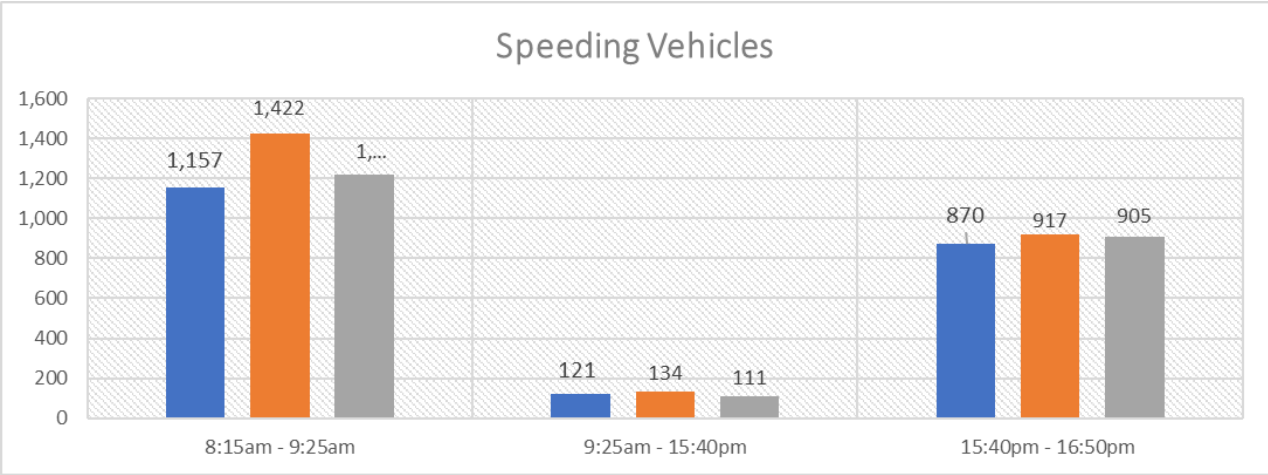
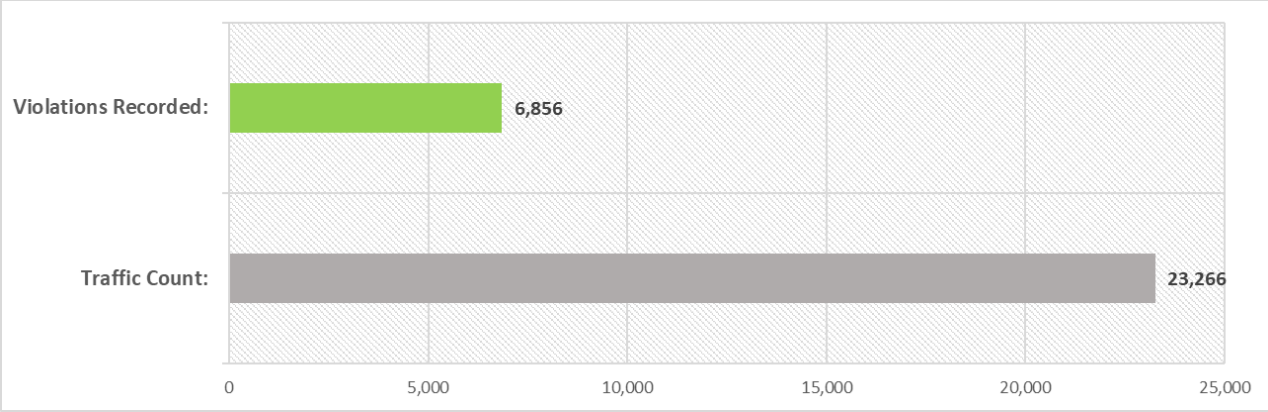
Study Dates	8:15am - 9:25am		9:25am - 15:40pm		15:40pm - 16:50pm		Total Vehicle Count	Total # of Violators	Overall % of Violators
	Vehicle Count	# of Violators	Vehicle Count	# of Violators	Vehicle Count	# of Violators			
17/02/2026	1,332	1,157	5,069	121	1,066	870	7,467	2,148	28.77%
19/02/2026	1,563	1,422	5,025	134	1,116	917	7,704	2,473	32.10%
20/02/2026	1,351	1,219	5,608	111	1,136	905	8,095	2,235	27.61%
<b>Totals</b>	<b>4,246</b>	<b>3,798</b>	<b>15,702</b>	<b>366</b>	<b>3,318</b>	<b>2,692</b>	<b>23,266</b>	<b>6,856</b>	<b>29.47%</b>

## Woodlands Middle School, Palm Beach County

STUDY LOCATION: Lyons Rd	
SCHOOL ZONE SPEED LIMIT (During Enforced Hrs):	20 MPH
SPEED LIMIT (During Normal Hrs):	45 MPH
VIOLATION TRIGGER SPEED:	31 MPH and 56 MPH (Respectively)
SCHOOL ZONE HOURS OF OPERATION:	8:15 AM – 9:25 AM / 15:40 PM – 16:50 PM
STUDY DATE & TIME:	02-17/19/20-2026 (3 Days), 6:00 AM – 6:00 PM
TRAFFIC STUDY VEHICLE COUNT:	23,266
WEATHER CONDITIONS:	FAIR, NO RAIN
# OF LANES:	ONE LANE PER DIRECTION
DIRECTION:	NORTHBOUND – SOUTHBOUND
<b>VIOLATIONS DETECTED:</b>	<b>6,856</b>



## Woodlands Middle School, Palm Beach County



	08:00	09:00	10:00	11:00	12:00	13:00	14:00	15:00	16:00	Total
31+ MPH	2,097	1,701	0	0	0	0	0	525	2,167	6,490
56+ MPH	0	3	14	68	84	81	66	50	0	366
<b>Total</b>	<b>2,097</b>	<b>1,704</b>	<b>14</b>	<b>68</b>	<b>84</b>	<b>81</b>	<b>66</b>	<b>575</b>	<b>2,167</b>	<b>6,856</b>

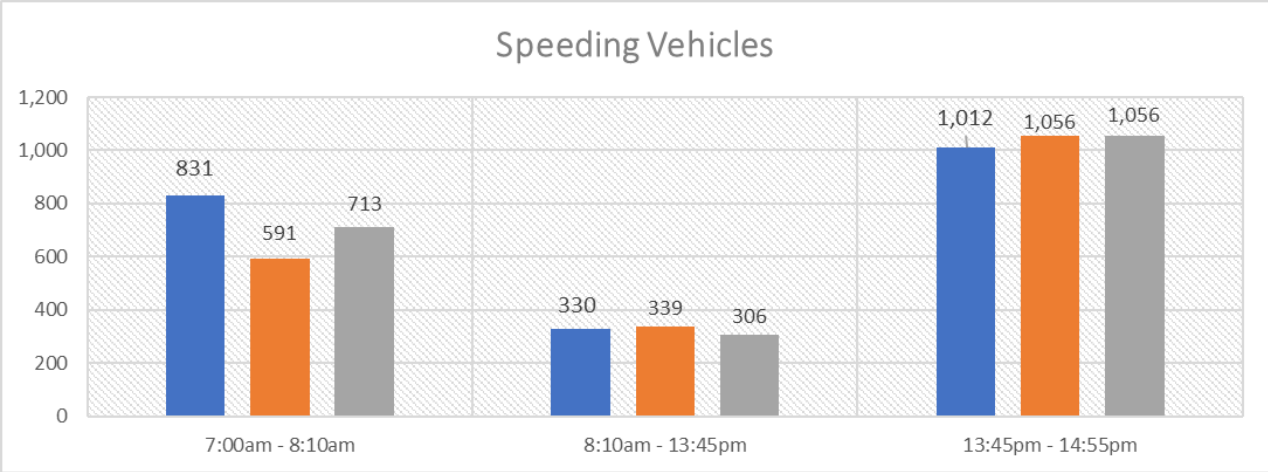
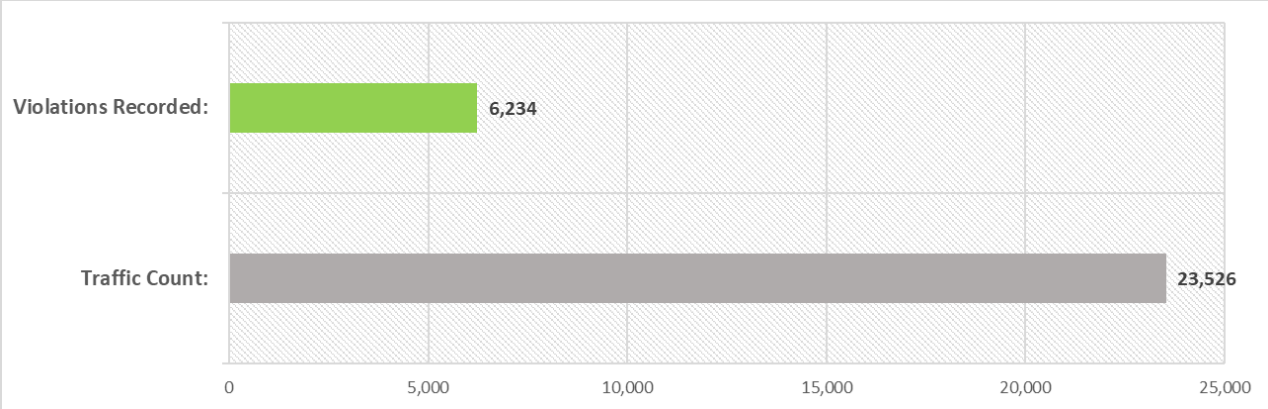
Study Dates	8:15am - 9:25am		9:25am - 15:40pm		15:40pm - 16:50pm		Total Vehicle Count	Total # of Violators	Overall % of Violators
	Vehicle Count	# of Violators	Vehicle Count	# of Violators	Vehicle Count	# of Violators			
17/02/2026	1,332	1,157	5,069	121	1,066	870	7,467	2,148	28.77%
19/02/2026	1,563	1,422	5,025	134	1,116	917	7,704	2,473	32.10%
20/02/2026	1,351	1,219	5,608	111	1,136	905	8,095	2,235	27.61%
<b>Totals</b>	<b>4,246</b>	<b>3,798</b>	<b>15,702</b>	<b>366</b>	<b>3,318</b>	<b>2,692</b>	<b>23,266</b>	<b>6,856</b>	<b>29.47%</b>

## Grove Park Elementary School, Palm Beach County

STUDY LOCATION: N Military Trl	
<b>SCHOOL ZONE SPEED LIMIT (During Enforced Hrs):</b>	20 MPH
<b>SPEED LIMIT (During Normal Hrs):</b>	45 MPH
<b>VIOLATION TRIGGER SPEED:</b>	31 MPH and 56 MPH (Respectively)
<b>SCHOOL ZONE HOURS OF OPERATION:</b>	7:00 AM – 8:10 AM / 13:45 PM – 14:55 PM
<b>STUDY DATE &amp; TIME:</b>	02-17/19/20-2026 (3 Days), 6:00 AM – 6:00 PM
<b>TRAFFIC STUDY VEHICLE COUNT:</b>	23,526
<b>WEATHER CONDITIONS:</b>	FAIR, NO RAIN
<b># OF LANES:</b>	THREE LANES PER DIRECTION
<b>DIRECTION:</b>	NORTHBOUND – SOUTHBOUND
<b>VIOLATIONS DETECTED:</b>	6,234



## Grove Park Elementary School, Palm Beach County

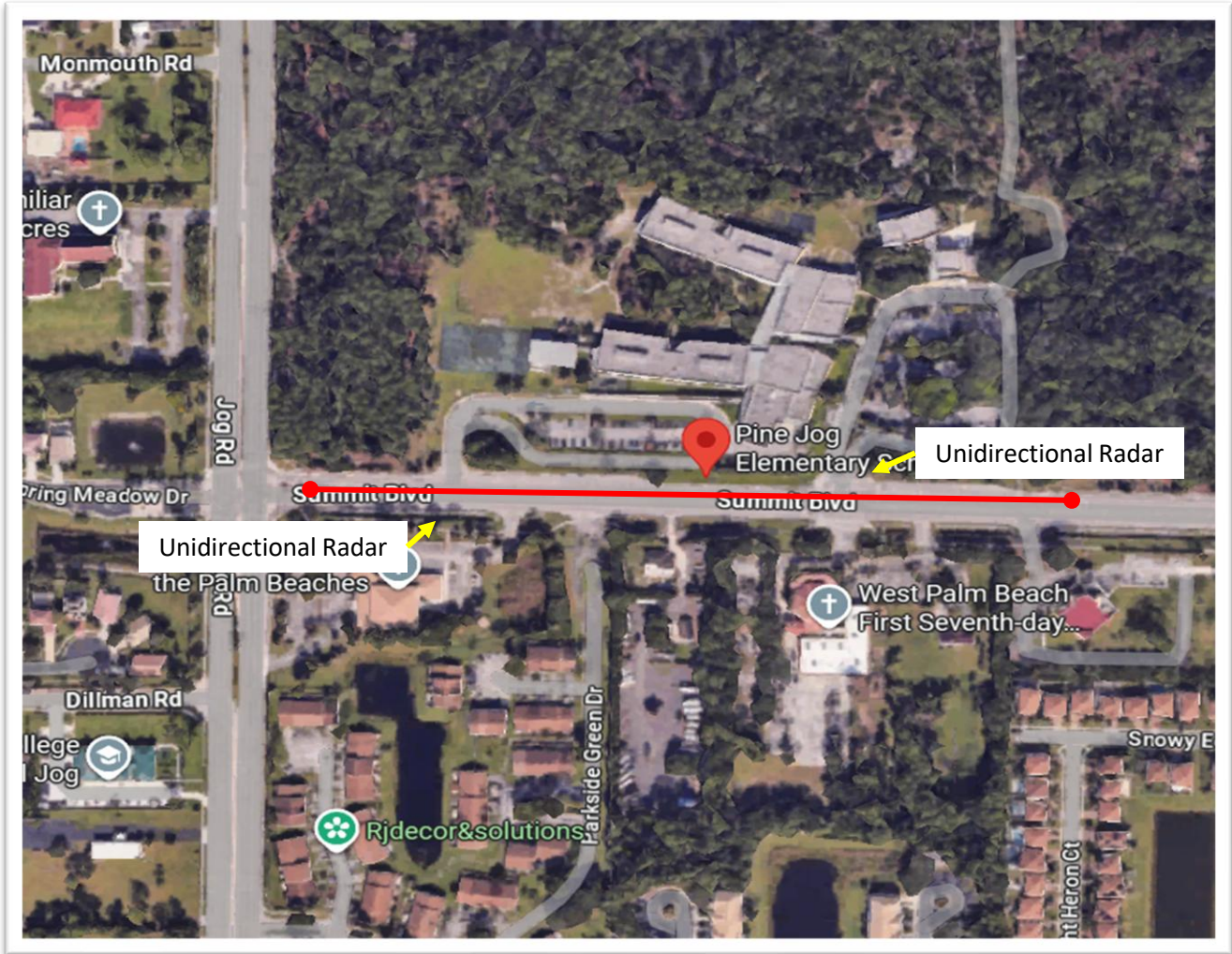


	07:00	08:00	09:00	10:00	11:00	12:00	13:00	14:00	Total
<b>31+ MPH</b>	2,080	55	0	0	0	0	769	2,355	5,259
<b>56+ MPH</b>	0	0	167	238	206	206	158	0	975
<b>Total</b>	2,080	55	167	238	206	206	927	2,355	6,234

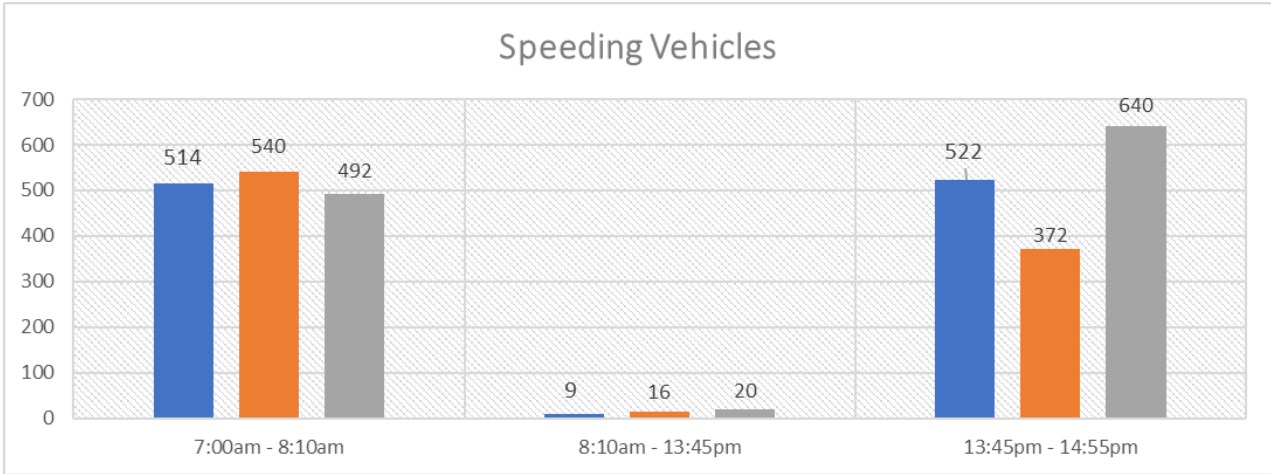
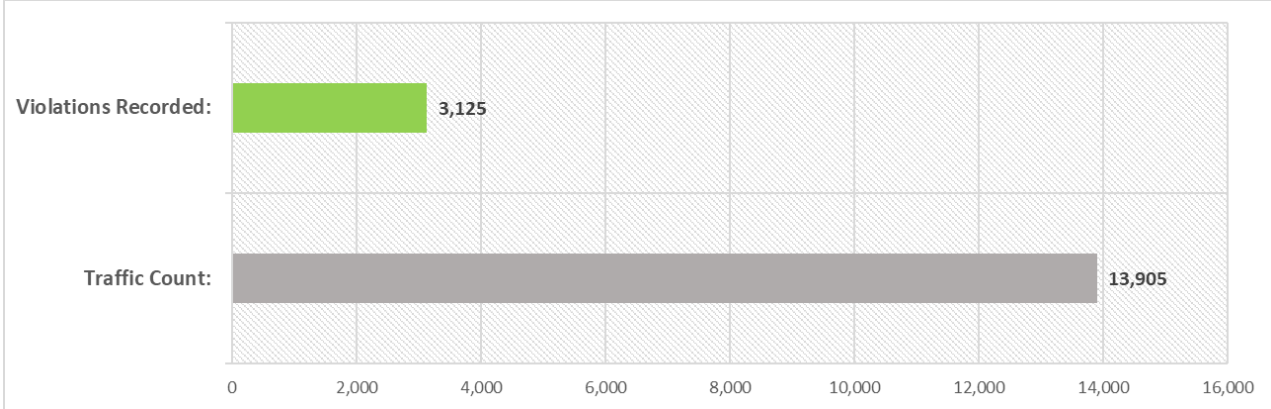
Study Dates	7:00am - 8:10am		8:10am - 13:45pm		13:45pm - 14:55pm		Total Vehicle Count	Total # of Violators	Overall % of Violators
	Vehicle Count	# of Violators	Vehicle Count	# of Violators	Vehicle Count	# of Violators			
17/02/2026	1,042	831	5,868	330	1,272	1,012	8,182	2,173	26.56%
19/02/2026	756	591	5,558	339	1,300	1,056	7,614	1,986	26.08%
20/02/2026	888	713	5,546	306	1,296	1,056	7,730	2,075	26.84%
<b>Totals</b>	2,686	2,135	16,972	975	3,868	3,124	23,526	6,234	26.50%

# Pine Jog Elementary School, Palm Beach County

STUDY LOCATION: Summit Blvd	
SCHOOL ZONE SPEED LIMIT (During Enforced Hrs):	20 MPH
SPEED LIMIT (During Normal Hrs):	45 MPH
VIOLATION TRIGGER SPEED:	31 MPH and 56 MPH (Respectively)
SCHOOL ZONE HOURS OF OPERATION:	7:00 AM – 8:10 AM / 13:45 PM – 14:55 PM
STUDY DATE & TIME:	02-17/19/20-2026 (3 Days), 6:00 AM – 6:00 PM
TRAFFIC STUDY VEHICLE COUNT:	13,905
WEATHER CONDITIONS:	FAIR, NO RAIN
# OF LANES:	TWO LANES PER DIRECTION
DIRECTION:	WESTBOUND – EASTBOUND
<b>VIOLATIONS DETECTED:</b>	<b>3,125</b>



## Pine Jog Elementary School, Palm Beach County

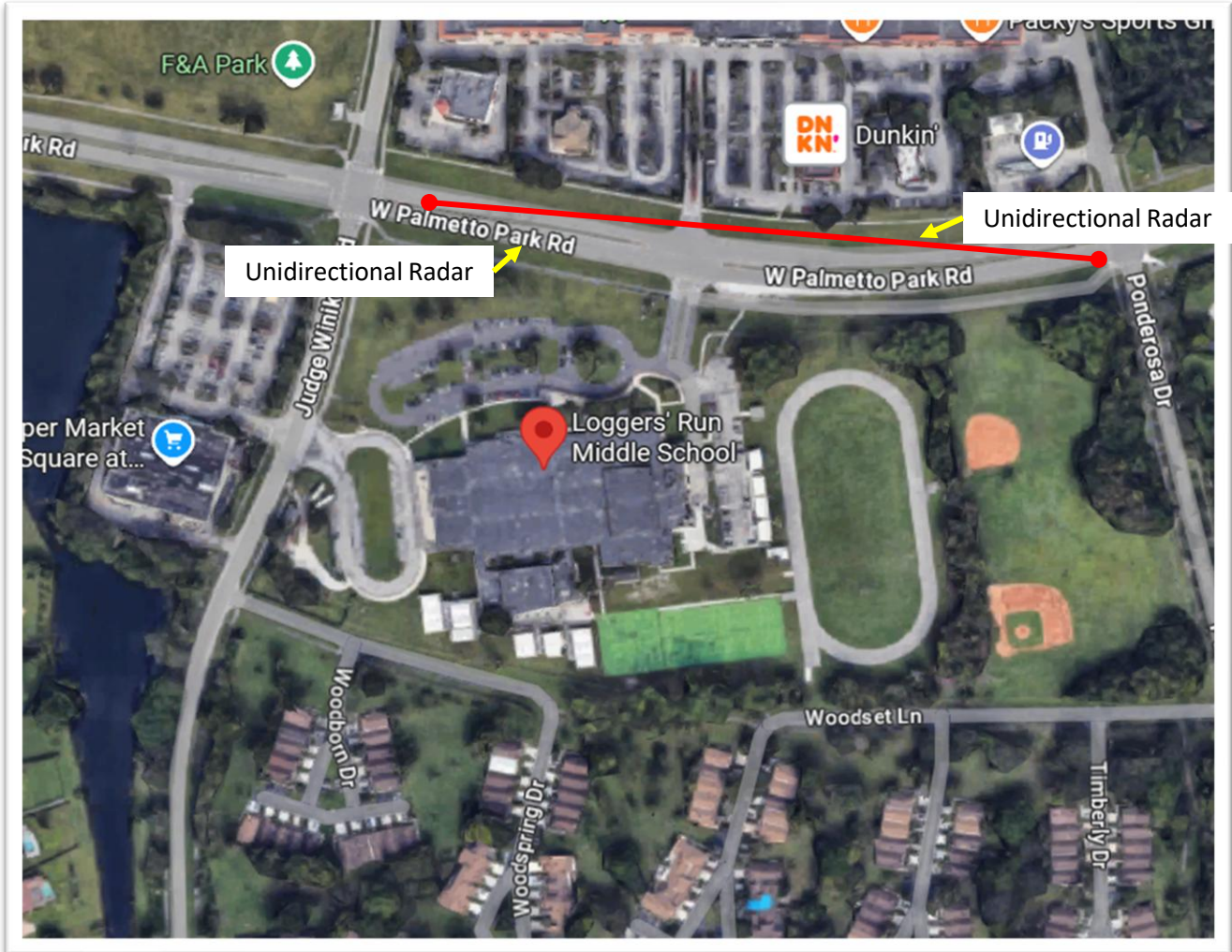


	07:00	08:00	09:00	10:00	11:00	12:00	13:00	14:00	Total
<b>31+ MPH</b>	1,499	47	0	0	0	0	403	1,131	<b>3,080</b>
<b>56+ MPH</b>	0	0	3	14	8	11	9	0	<b>45</b>
<b>Total</b>	<b>1,499</b>	<b>47</b>	<b>3</b>	<b>14</b>	<b>8</b>	<b>11</b>	<b>412</b>	<b>1,131</b>	<b>3,125</b>

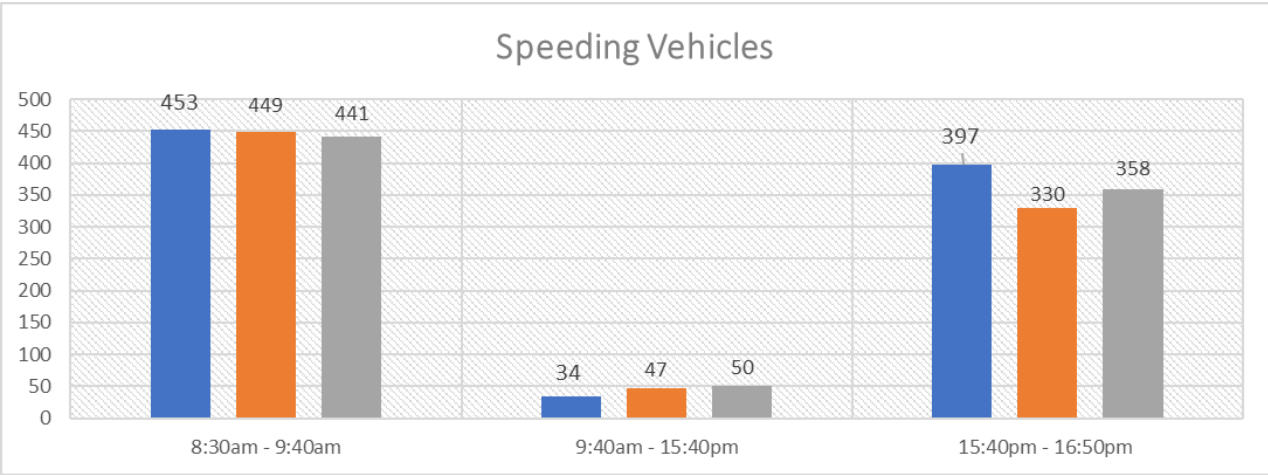
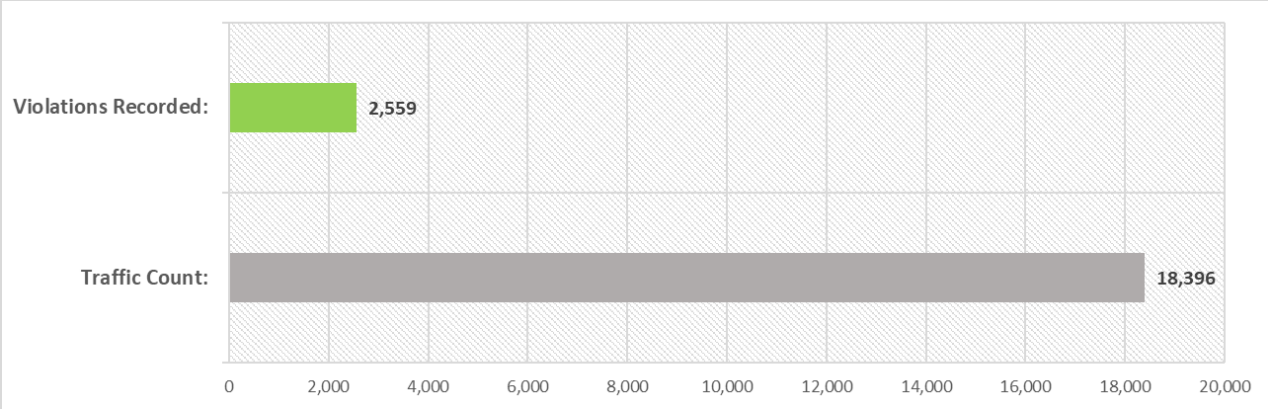
Study Dates	7:00am - 8:10am		8:10am - 13:45pm		13:45pm - 14:55pm		Total Vehicle Count	Total # of Violators	Overall % of Violators
	Vehicle Count	# of Violators	Vehicle Count	# of Violators	Vehicle Count	# of Violators			
17/02/2026	728	514	3,075	9	784	522	4,587	1,045	22.78%
19/02/2026	733	540	3,050	16	657	372	4,440	928	20.90%
20/02/2026	709	492	3,292	20	877	640	4,878	1,152	23.62%
<b>Totals</b>	<b>2,170</b>	<b>1,546</b>	<b>9,417</b>	<b>45</b>	<b>2,318</b>	<b>1,534</b>	<b>13,905</b>	<b>3,125</b>	<b>22.47%</b>

# Loggers Run Middle School, Palm Beach County

STUDY LOCATION: W Palmetto Park Rd	
SCHOOL ZONE SPEED LIMIT (During Enforced Hrs):	20 MPH
SPEED LIMIT (During Normal Hrs):	45 MPH
VIOLATION TRIGGER SPEED:	31 MPH and 56 MPH (Respectively)
SCHOOL ZONE HOURS OF OPERATION:	8:30 AM – 9:40 AM / 15:40 PM – 16:50 PM
STUDY DATE & TIME:	02-17/19/20-2026 (3 Days), 6:00 AM – 6:00 PM
TRAFFIC STUDY VEHICLE COUNT:	18,396
WEATHER CONDITIONS:	FAIR, NO RAIN
# OF LANES:	ONE LANE PER DIRECTION
DIRECTION:	WESTBOUND – EASTBOUND
<b>VIOLATIONS DETECTED:</b>	<b>2,559</b>



## Loggers Run Middle School, Palm Beach County

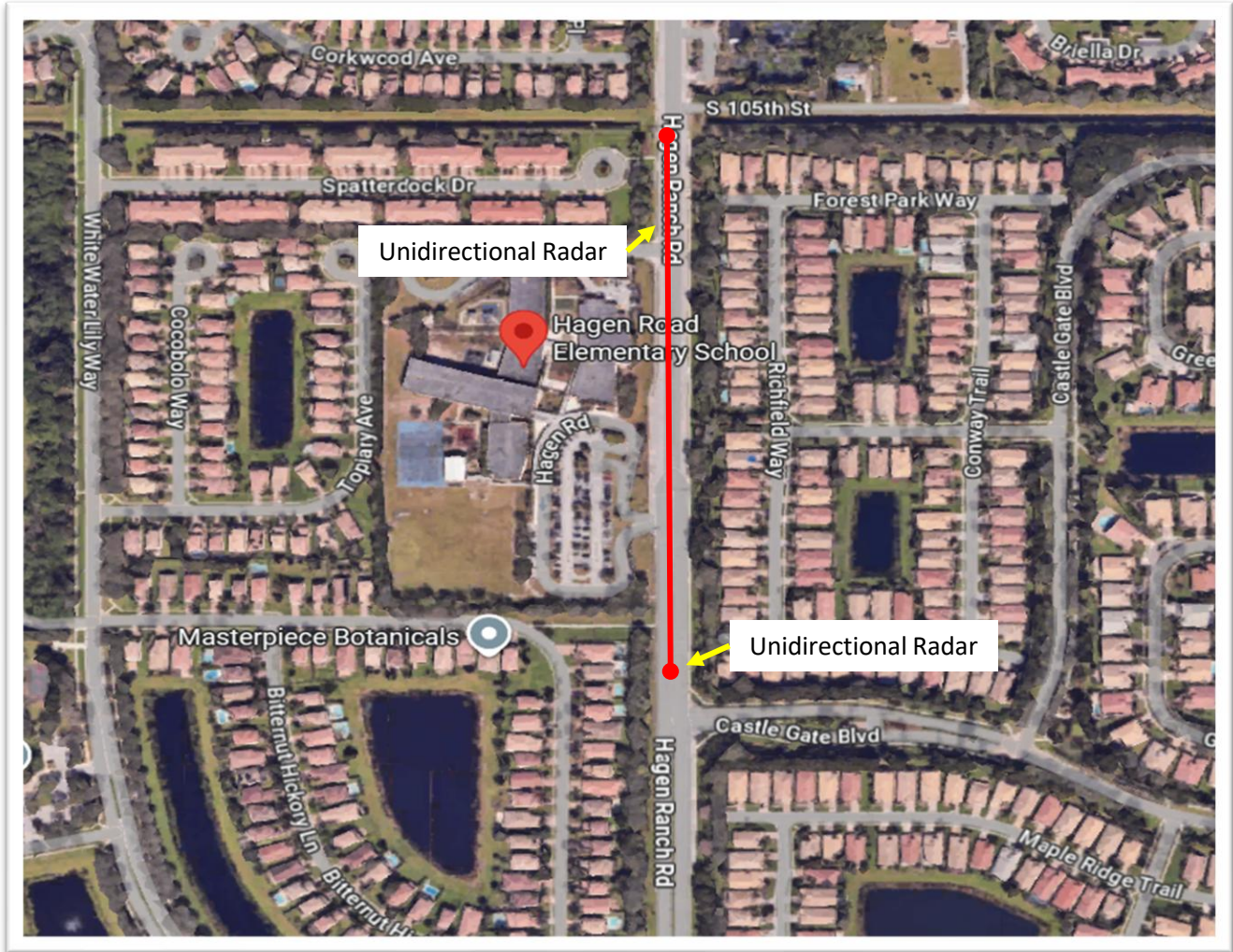


	08:00	09:00	10:00	11:00	12:00	13:00	14:00	15:00	16:00	Total
31+ MPH	653	690	0	0	0	0	0	308	777	2,428
56+ MPH	0	3	8	18	21	34	34	13	0	131
<b>Total</b>	<b>653</b>	<b>693</b>	<b>8</b>	<b>18</b>	<b>21</b>	<b>34</b>	<b>34</b>	<b>321</b>	<b>777</b>	<b>2,559</b>

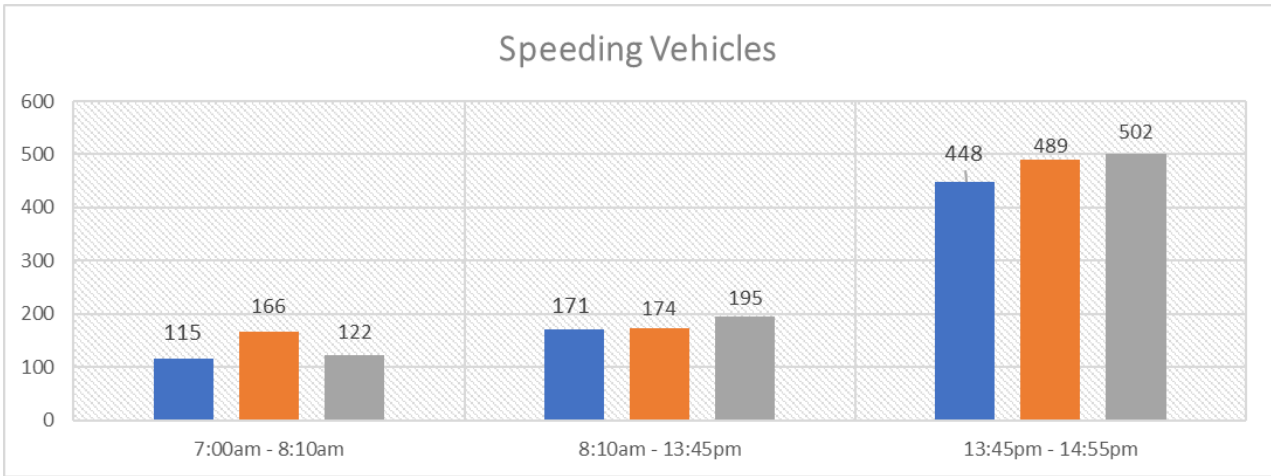
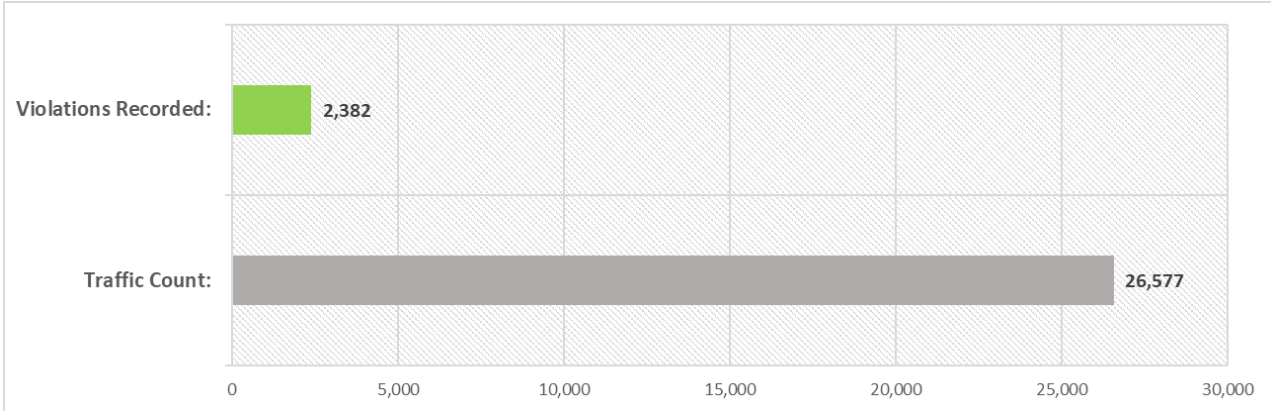
Study Dates	8:30am - 9:40am		9:40am - 15:40pm		15:40pm - 16:50pm		Total Vehicle Count	Total # of Violators	Overall % of Violators
	Vehicle Count	# of Violators	Vehicle Count	# of Violators	Vehicle Count	# of Violators			
17/02/2026	1,058	453	4,264	34	802	397	6,124	884	14.44%
19/02/2026	1,061	449	4,238	47	765	330	6,064	826	13.62%
20/02/2026	1,037	441	4,398	50	773	358	6,208	849	13.68%
<b>Totals</b>	<b>3,156</b>	<b>1,343</b>	<b>12,900</b>	<b>131</b>	<b>2,340</b>	<b>1,085</b>	<b>18,396</b>	<b>2,559</b>	<b>13.91%</b>

## Hagen Road Elementary School, Palm Beach County

STUDY LOCATION: Hagen Ranch Rd	
SCHOOL ZONE SPEED LIMIT (During Enforced Hrs):	20 MPH
SPEED LIMIT (During Normal Hrs):	45 MPH
VIOLATION TRIGGER SPEED:	31 MPH and 56 MPH (Respectively)
SCHOOL ZONE HOURS OF OPERATION:	7:00 AM – 8:10 AM / 13:45 PM – 14:55 PM
STUDY DATE & TIME:	02-17/19/20-2026 (3 Days), 6:00 AM – 6:00 PM
TRAFFIC STUDY VEHICLE COUNT:	26,557
WEATHER CONDITIONS:	FAIR, NO RAIN
# OF LANES:	TWO LANES PER DIRECTION
DIRECTION:	NORTHBOUND – SOUTHBOUND
<b>VIOLATIONS DETECTED:</b>	<b>2,382</b>



## Hagen Road Elementary School, Palm Beach County

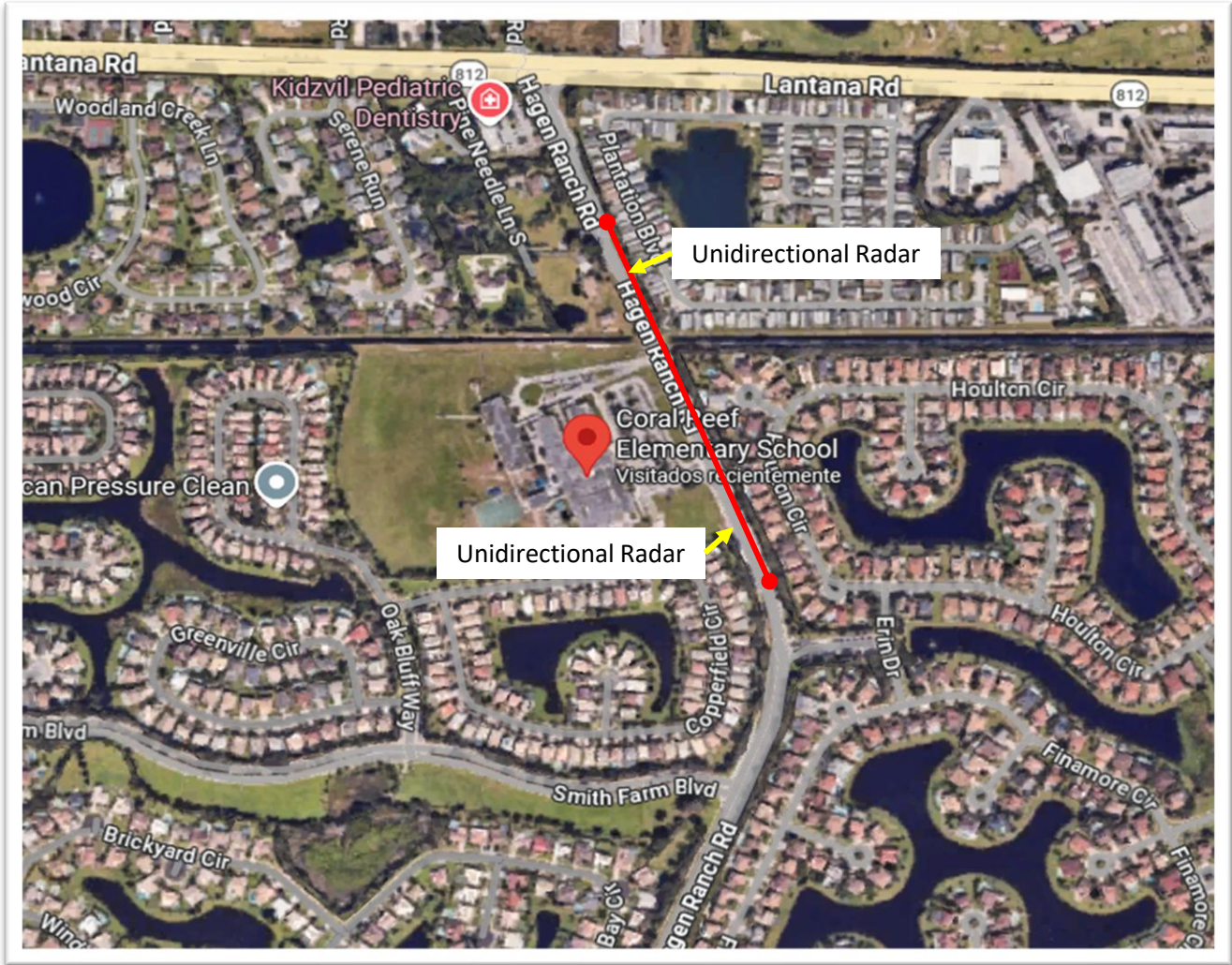


	07:00	08:00	09:00	10:00	11:00	12:00	13:00	14:00	Total
<b>31+ MPH</b>	159	244	0	0	0	0	175	1,264	<b>1,842</b>
<b>56+ MPH</b>	0	62	95	107	123	100	53	0	<b>540</b>
<b>Total</b>	<b>159</b>	<b>306</b>	<b>95</b>	<b>107</b>	<b>123</b>	<b>100</b>	<b>228</b>	<b>1,264</b>	<b>2,382</b>

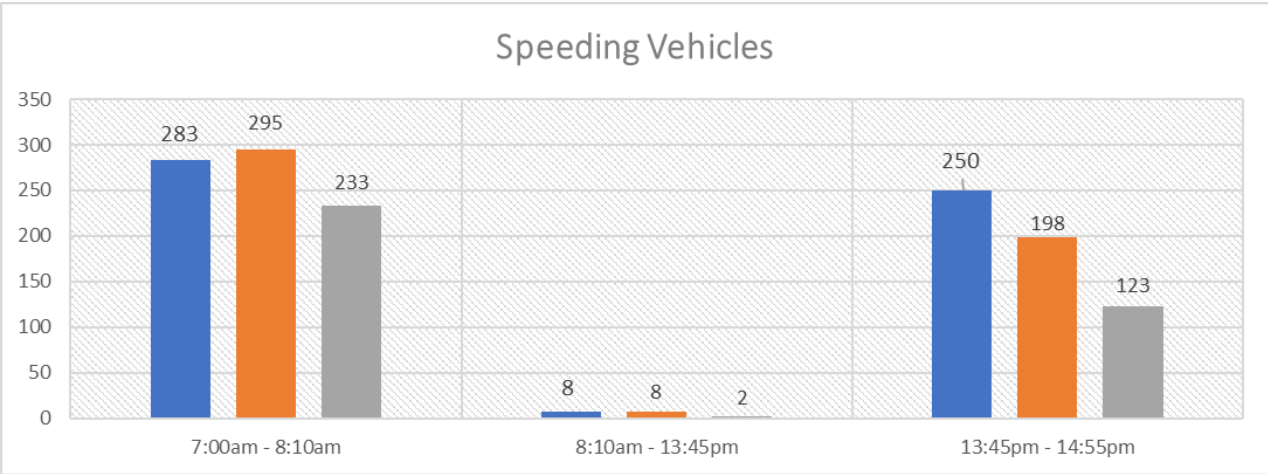
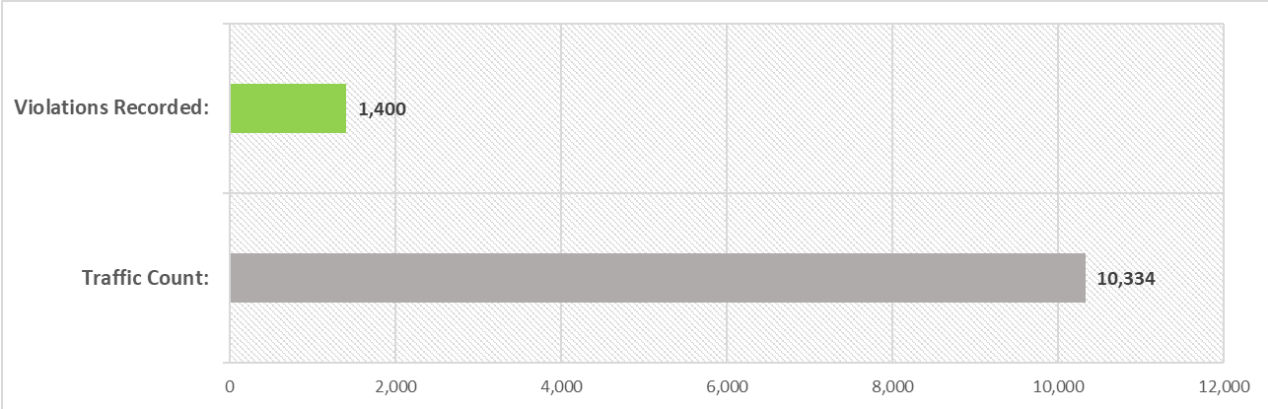
Study Dates	7:00am - 8:10am		8:10am - 13:45pm		13:45pm - 14:55pm		Total Vehicle Count	Total # of Violators	Overall % of Violators
	Vehicle Count	# of Violators	Vehicle Count	# of Violators	Vehicle Count	# of Violators			
17/02/2026	891	115	6,589	171	1,143	448	8,623	734	8.51%
19/02/2026	992	166	6,764	174	1,153	489	8,909	829	9.31%
20/02/2026	882	122	6,939	195	1,224	502	9,045	819	9.05%
<b>Totals</b>	<b>2,765</b>	<b>403</b>	<b>20,292</b>	<b>540</b>	<b>3,520</b>	<b>1,439</b>	<b>26,577</b>	<b>2,382</b>	<b>8.96%</b>

## Coral Reef Elementary School, Palm Beach County

STUDY LOCATION: Hagen Ranch Rd	
<b>SCHOOL ZONE SPEED LIMIT (During Enforced Hrs):</b>	20 MPH
<b>SPEED LIMIT (During Normal Hrs):</b>	45 MPH
<b>VIOLATION TRIGGER SPEED:</b>	31 MPH and 56 MPH (Respectively)
<b>SCHOOL ZONE HOURS OF OPERATION:</b>	7:00 AM – 8:10 AM / 13:45 PM – 14:55 PM
<b>STUDY DATE &amp; TIME:</b>	02-17/19/20-2026 (3 Days), 6:00 AM – 6:00 PM
<b>TRAFFIC STUDY VEHICLE COUNT:</b>	10,334
<b>WEATHER CONDITIONS:</b>	FAIR, NO RAIN
<b># OF LANES:</b>	ONE LANE PER DIRECTION
<b>DIRECTION:</b>	NORTHBOUND – SOUTHBOUND
<b>VIOLATIONS DETECTED:</b>	1,400



### Coral Reef Elementary School, Palm Beach County



	07:00	08:00	09:00	10:00	11:00	12:00	13:00	14:00	Total
31+ MPH	803	8	0	0	0	0	262	309	1,382
56+ MPH	0	0	2	2	8	4	2	0	18
<b>Total</b>	<b>803</b>	<b>8</b>	<b>2</b>	<b>2</b>	<b>8</b>	<b>4</b>	<b>264</b>	<b>309</b>	<b>1,400</b>

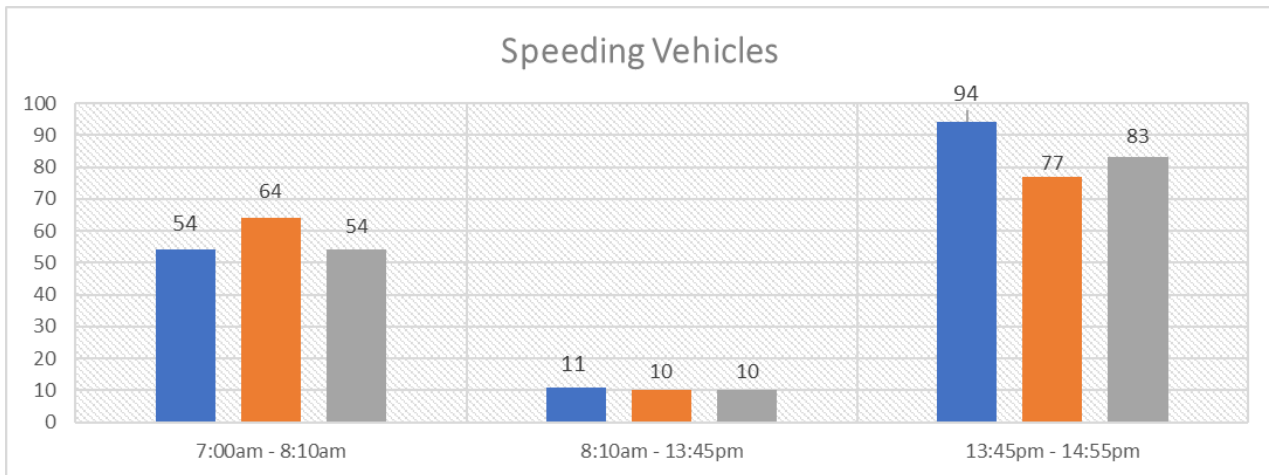
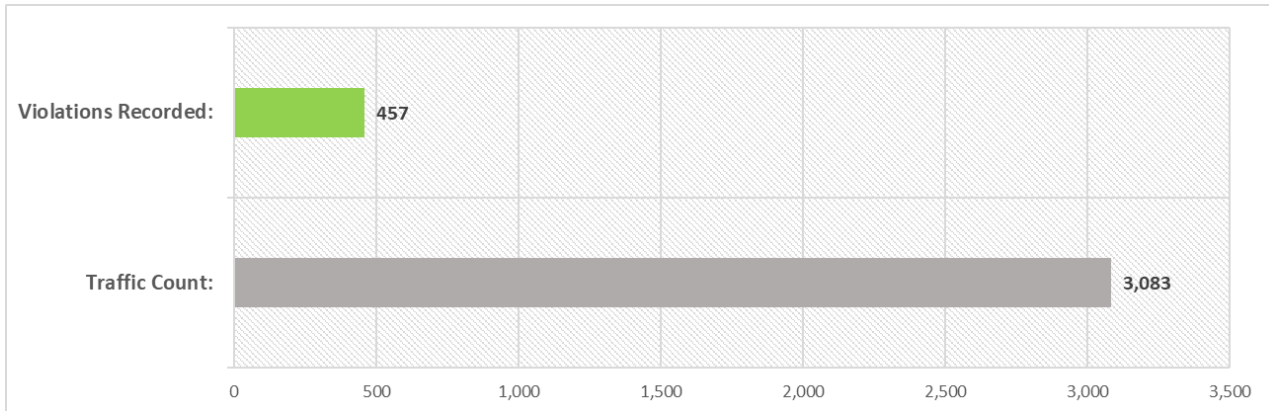
Study Dates	7:00am - 8:10am		8:10am - 13:45pm		13:45pm - 14:55pm		Total Vehicle Count	Total # of Violators	Overall % of Violators
	Vehicle Count	# of Violators	Vehicle Count	# of Violators	Vehicle Count	# of Violators			
17/02/2026	438	283	2,747	8	401	250	3,586	541	15.09%
19/02/2026	456	295	2,793	8	246	198	3,495	501	14.33%
20/02/2026	300	233	2,794	2	159	123	3,253	358	11.01%
<b>Totals</b>	<b>1,194</b>	<b>811</b>	<b>8,334</b>	<b>18</b>	<b>806</b>	<b>571</b>	<b>10,334</b>	<b>1,400</b>	<b>13.55%</b>

## Frontier Elementary School, Palm Beach County

STUDY LOCATION: N 180th Ave	
<b>SCHOOL ZONE SPEED LIMIT (During Enforced Hrs):</b>	15 MPH
<b>SPEED LIMIT (During Normal Hrs):</b>	30 MPH
<b>VIOLATION TRIGGER SPEED:</b>	26 MPH and 41 MPH (Respectively)
<b>SCHOOL ZONE HOURS OF OPERATION:</b>	7:00 AM – 8:10 AM / 13:45 PM – 14:55 PM
<b>STUDY DATE &amp; TIME:</b>	02-17/19/20-2026 (3 Days), 6:00 AM – 6:00 PM
<b>TRAFFIC STUDY VEHICLE COUNT:</b>	3,083
<b>WEATHER CONDITIONS:</b>	FAIR, NO RAIN
<b># OF LANES:</b>	ONE LANE PER DIRECTION
<b>DIRECTION:</b>	NORTHBOUND – SOUTHBOUND
<b>VIOLATIONS DETECTED:</b>	457



## Frontier Elementary School, Palm Beach County



	07:00	08:00	09:00	10:00	11:00	12:00	13:00	14:00	Total
<b>26+ MPH</b>	128	44	0	0	0	0	31	223	426
<b>41+ MPH</b>	0	0	4	1	8	12	6	0	31
<b>Total</b>	128	44	4	1	8	12	37	223	457

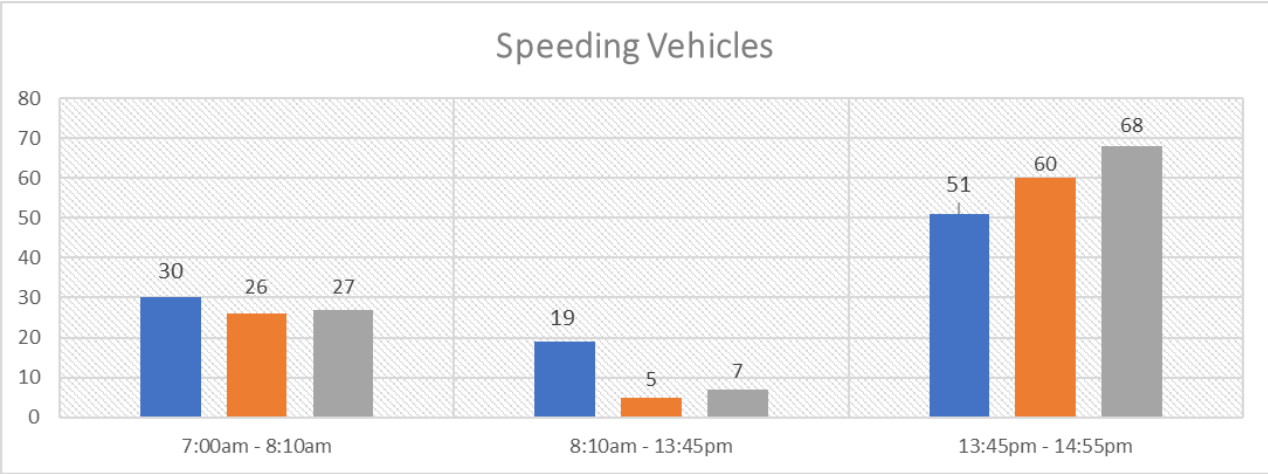
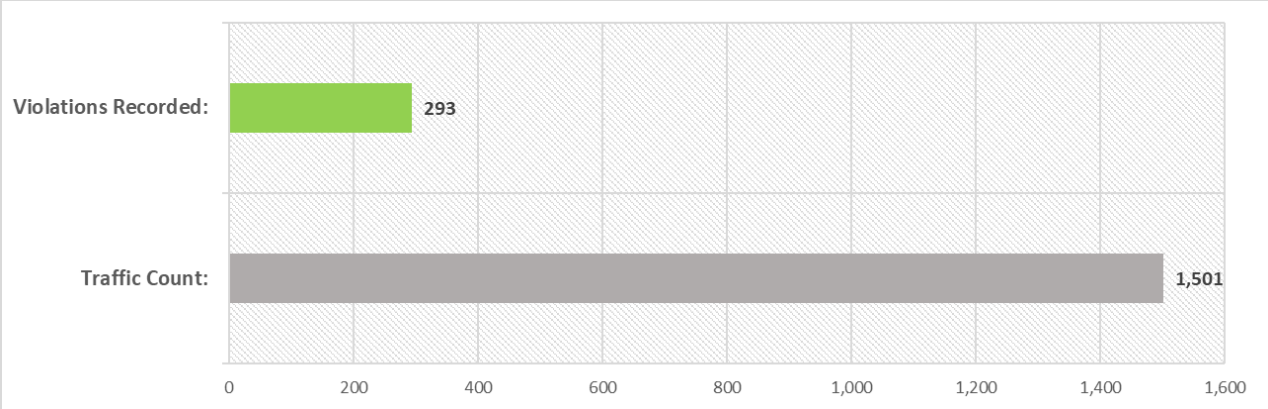
Study Dates	7:00am - 8:10am		8:10am - 13:45pm		13:45pm - 14:55pm		Total Vehicle Count	Total # of Violators	Overall % of Violators
	Vehicle Count	# of Violators	Vehicle Count	# of Violators	Vehicle Count	# of Violators			
17/02/2026	83	54	797	11	157	94	1,037	159	15.33%
19/02/2026	99	64	774	10	136	77	1,009	151	14.97%
20/02/2026	83	54	795	10	159	83	1,037	147	14.18%
<b>Totals</b>	265	172	2,366	31	452	254	3,083	457	14.82%

## Pierce Hammock Elementary School, Palm Beach County

STUDY LOCATION: Hamlin Blvd	
<b>SCHOOL ZONE SPEED LIMIT (During Enforced Hrs):</b>	15 MPH
<b>SPEED LIMIT (During Normal Hrs):</b>	30 MPH
<b>VIOLATION TRIGGER SPEED:</b>	26 MPH and 41 MPH (Respectively)
<b>SCHOOL ZONE HOURS OF OPERATION:</b>	7:00 AM – 8:10 AM / 13:45 PM – 14:55 PM
<b>STUDY DATE &amp; TIME:</b>	02-17/19/20-2026 (3 Days), 6:00 AM – 6:00 PM
<b>TRAFFIC STUDY VEHICLE COUNT:</b>	1,501
<b>WEATHER CONDITIONS:</b>	FAIR, NO RAIN
<b># OF LANES:</b>	ONE LANE PER DIRECTION
<b>DIRECTION:</b>	WESTBOUND – EASTBOUND
<b>VIOLATIONS DETECTED:</b>	293



# Pierce Hammock Elementary School, Palm Beach County

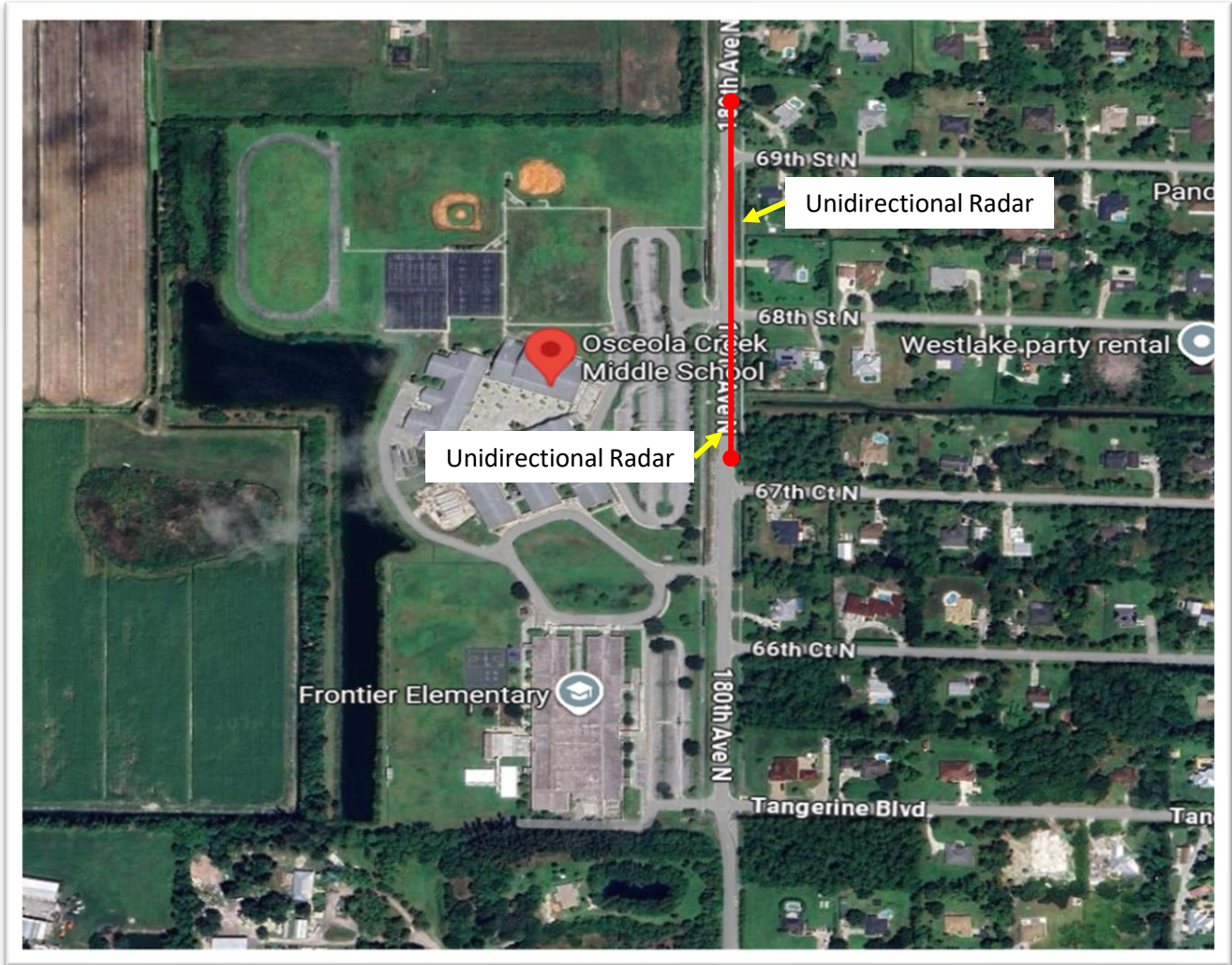


	07:00	08:00	09:00	10:00	11:00	12:00	13:00	14:00	Total
<b>26+ MPH</b>	62	21	0	0	0	0	11	168	262
<b>41+ MPH</b>	0	1	6	5	10	2	7	0	31
<b>Total</b>	62	22	6	5	10	2	18	168	293

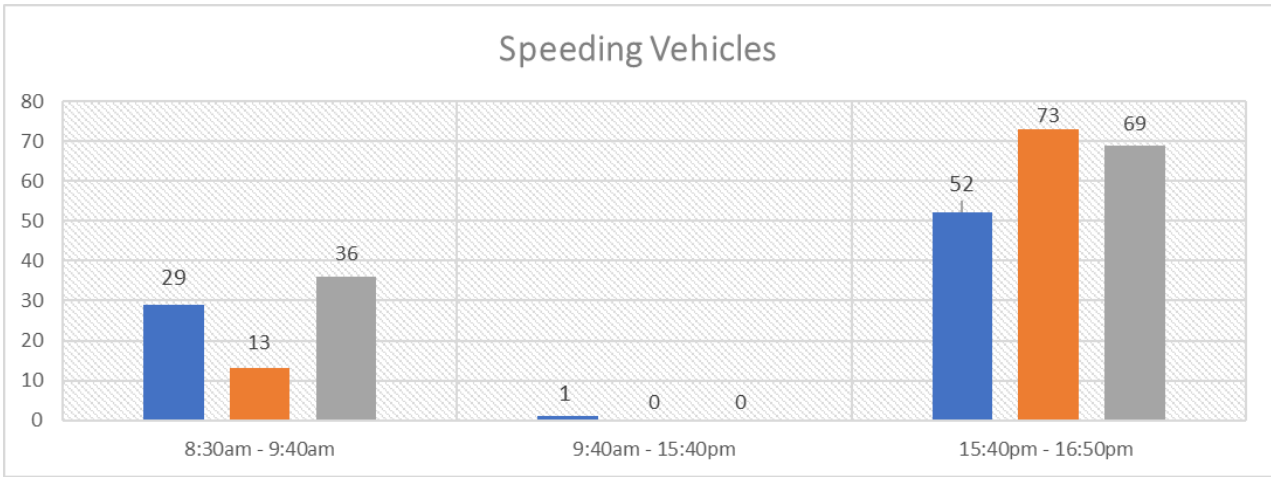
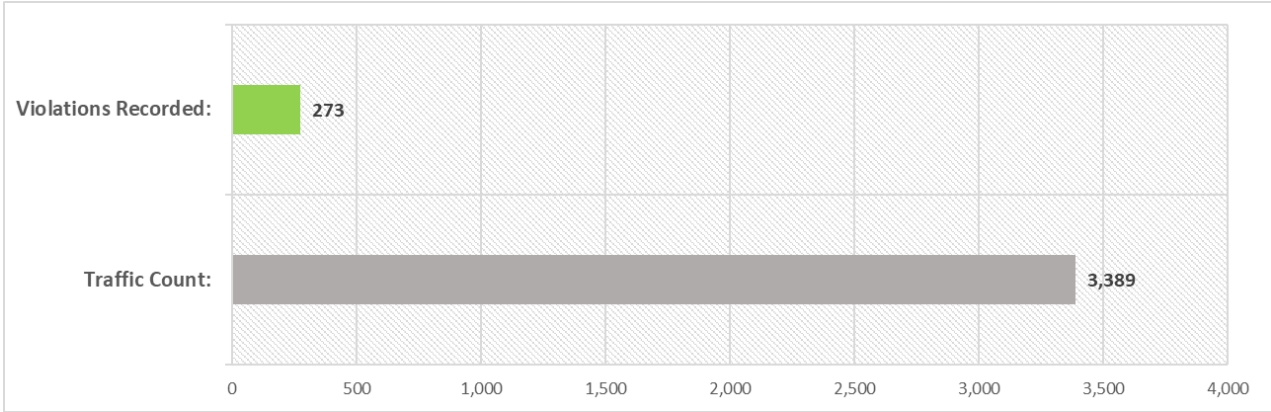
Study Dates	7:00am - 8:10am		8:10am - 13:45pm		13:45pm - 14:55pm		Total Vehicle Count	Total # of Violators	Overall % of Violators
	Vehicle Count	# of Violators	Vehicle Count	# of Violators	Vehicle Count	# of Violators			
17/02/2026	38	30	397	19	82	51	517	100	19.34%
19/02/2026	31	26	370	5	89	60	490	91	18.57%
20/02/2026	32	27	364	7	98	68	494	102	20.65%
<b>Totals</b>	101	83	1,131	31	269	179	1,501	293	19.52%

# Osceola Creek Middle School, Palm Beach County

STUDY LOCATION: 180th Ave N	
SCHOOL ZONE SPEED LIMIT (During Enforced Hrs):	20 MPH
SPEED LIMIT (During Normal Hrs):	45 MPH
VIOLATION TRIGGER SPEED:	31 MPH and 56 MPH (Respectively)
SCHOOL ZONE HOURS OF OPERATION:	8:30 AM – 9:40 AM / 15:40 PM – 16:50 PM
STUDY DATE & TIME:	02-17/19/20-2026 (3 Days), 6:00 AM – 6:00 PM
TRAFFIC STUDY VEHICLE COUNT:	3,389
WEATHER CONDITIONS:	FAIR, NO RAIN
# OF LANES:	ONE LANE PER DIRECTION
DIRECTION:	NORTHBOUND – SOUTHBOUND
<b>VIOLATIONS DETECTED:</b>	<b>273</b>



## Osceola Creek Middle School, Palm Beach County

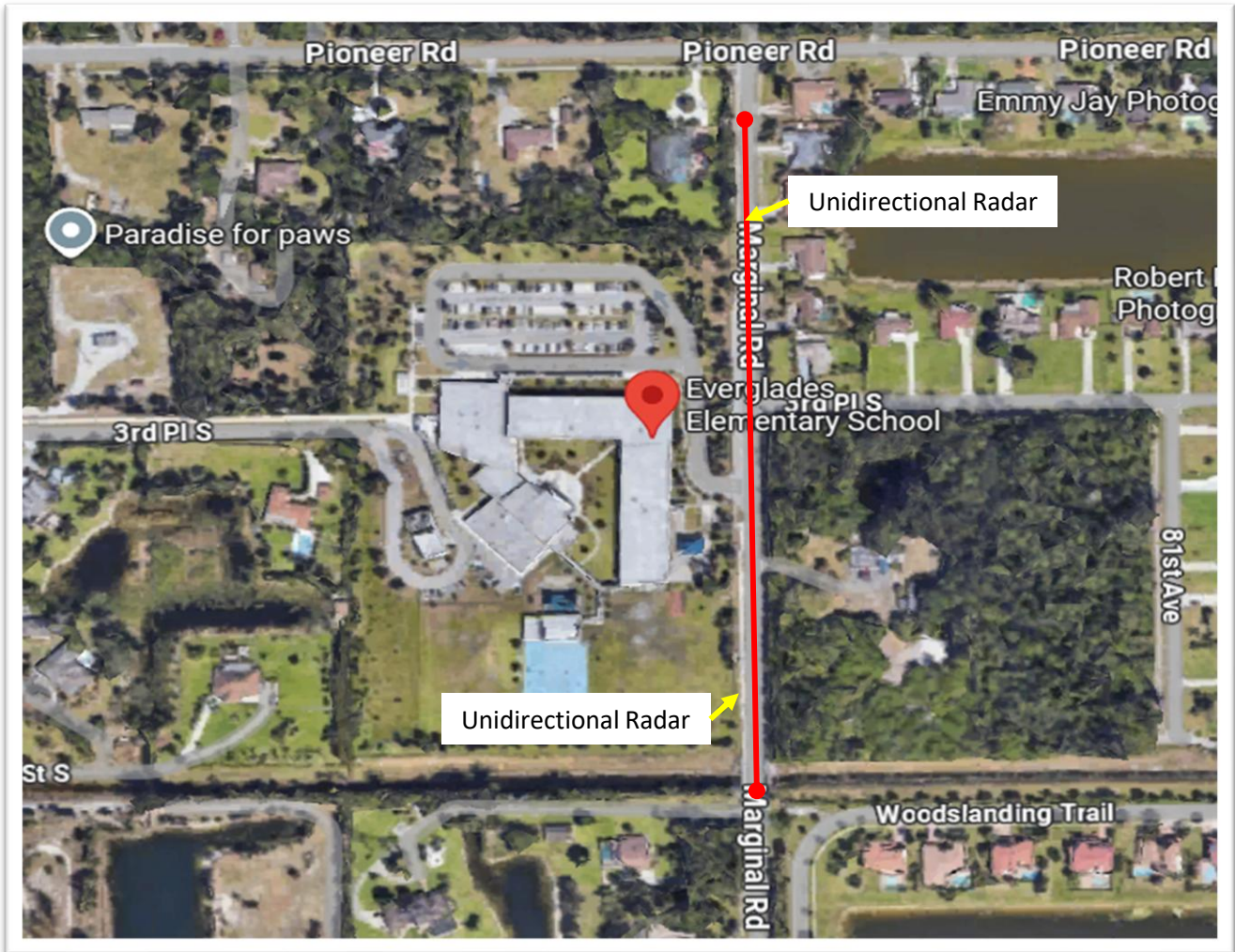


	08:00	09:00	10:00	11:00	12:00	13:00	14:00	15:00	16:00	Total
<b>31+ MPH</b>	11	67	0	0	0	0	0	41	153	272
<b>56+ MPH</b>	0	0	0	0	0	1	0	0	0	1
<b>Total</b>	11	67	0	0	0	1	0	41	153	273

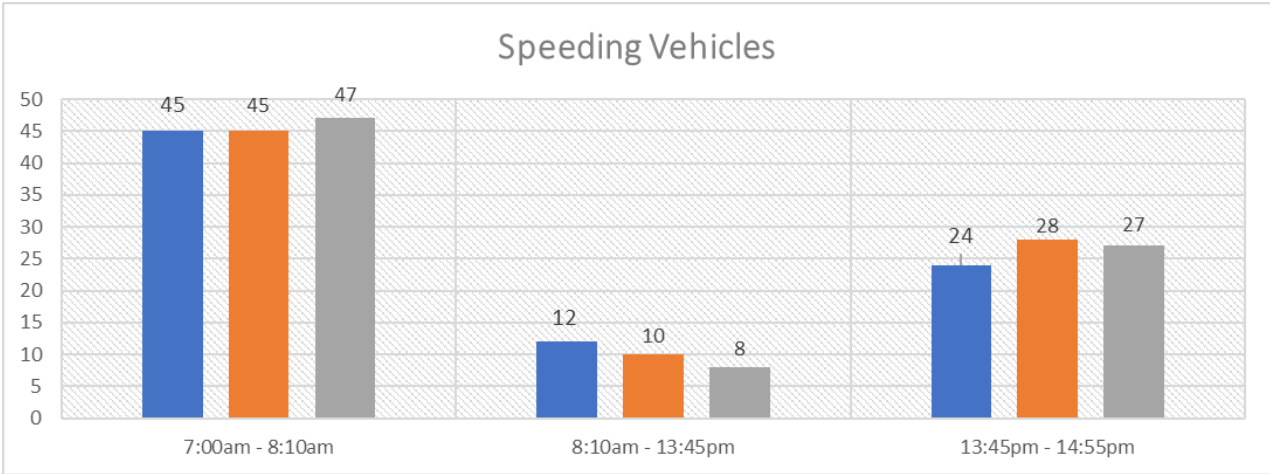
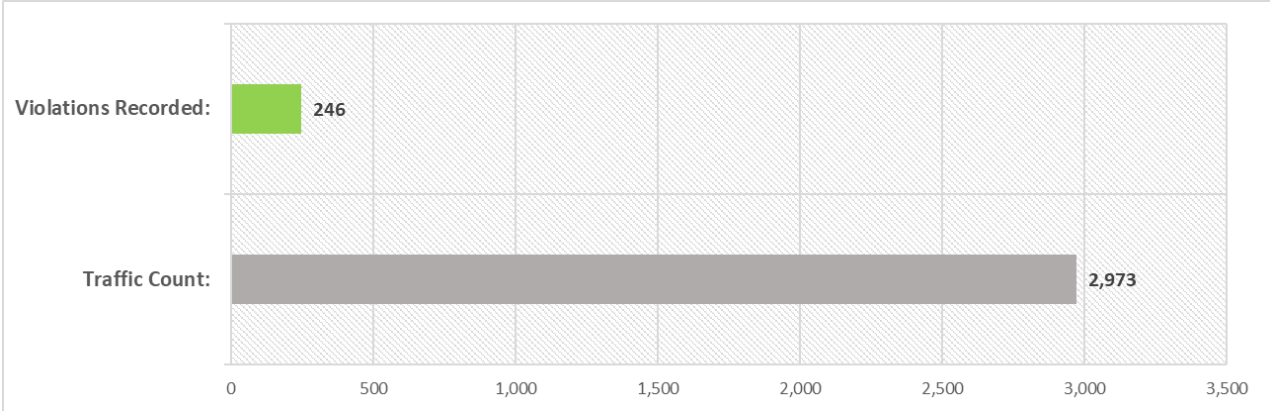
Study Dates	8:30am - 9:40am		9:40am - 15:40pm		15:40pm - 16:50pm		Total Vehicle Count	Total # of Violators	Overall % of Violators
	Vehicle Count	# of Violators	Vehicle Count	# of Violators	Vehicle Count	# of Violators			
17/02/2026	334	29	667	1	143	52	1,144	82	7.17%
19/02/2026	330	13	612	0	175	73	1,117	86	7.70%
20/02/2026	356	36	633	0	139	69	1,128	105	9.31%
<b>Totals</b>	<b>1,020</b>	<b>78</b>	<b>1,912</b>	<b>1</b>	<b>457</b>	<b>194</b>	<b>3,389</b>	<b>273</b>	<b>8.06%</b>

# Everglades Elementary School, Palm Beach County

STUDY LOCATION: Marginal Rd	
SCHOOL ZONE SPEED LIMIT (During Enforced Hrs):	20 MPH
SPEED LIMIT (During Normal Hrs):	30 MPH
VIOLATION TRIGGER SPEED:	31 MPH and 41 MPH (Respectively)
SCHOOL ZONE HOURS OF OPERATION:	7:00 AM – 8:10 AM / 13:45 PM – 14:55 PM
STUDY DATE & TIME:	02-17/19/20-2026 (3 Days), 6:00 AM – 6:00 PM
TRAFFIC STUDY VEHICLE COUNT:	2,973
WEATHER CONDITIONS:	FAIR, NO RAIN
# OF LANES:	ONE LANE PER DIRECTION
DIRECTION:	NORTHBOUND – SOUTHBOUND
<b>VIOLATIONS DETECTED:</b>	<b>246</b>



## Everglades Elementary School, Palm Beach County



	07:00	08:00	09:00	10:00	11:00	12:00	13:00	14:00	Total
<b>31+ MPH</b>	103	34	0	0	0	0	17	62	216
<b>41+ MPH</b>	0	2	6	4	3	11	4	0	30
<b>Total</b>	103	36	6	4	3	11	21	62	246

Study Dates	7:00am - 8:10am		8:10am - 13:45pm		13:45pm - 14:55pm		Total Vehicle Count	Total # of Violators	Overall % of Violators
	Vehicle Count	# of Violators	Vehicle Count	# of Violators	Vehicle Count	# of Violators			
17/02/2026	295	45	565	12	154	24	1,014	81	7.99%
19/02/2026	269	45	528	10	153	28	950	83	8.74%
20/02/2026	260	47	594	8	155	27	1,009	82	8.13%
<b>Totals</b>	824	137	1,687	30	462	79	2,973	246	8.27%