


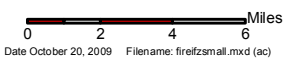


FIRE IMPACT FEE ZONES

-  Municipal Boundaries
-  1
-  2



Date October 20, 2009 Filename: firefzsmall.mxd (ac)



Planning, Zoning and Building Department - GIS

2300 N. Jog Road
 West Palm Beach, FL 33411
 (561) 233-5000
 pzbmap@pbcgov.com
 www.pbcgov.com/pzb