




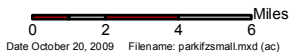


## PARK IMPACT FEE ZONES

-  Municipal Boundaries
-  1
-  3
-  2
-  4



Date October 20, 2009 File name: parkfzsmall.mxd (ac)



**Planning, Zoning and Building  
Department - GIS**  
 2300 N. Jog Road  
 West Palm Beach, FL 33411  
 (561) 233-5000  
 pzmap@pbcgov.org  
 www.pbcgov.com/pzb