

Annexation Petition Summary



Municipality	Broward County	Fiscal Year	2009
Annexation Name	PBC-Broward County Boundary Change	Status	Adopted - Not In Effect
Annexation ID	2007-98-001		
Acres	1,288.78		
Location	Southern Palm Beach County boundary line, west of SR7, up to and including the canal and Lox Rd.		

First Reading		Second Reading
Type	Legislative	Auto Id Number 708
Intake Date	6/26/2007	Petition Number
Existing Use	Agr., Com., Res. & vacant	
County FLU	Rural Residential 10 (RR-10)	
County Zoning	Agr. Res. (AR); Spec. Agr. (SA); Res.Estate(RE)	
Proposed Use	Single Family Residential and Commercial	
Proposed FLU	Low Residential 2 (LR-2); Commercial High (CH)	
Proposed Zoning	Multiple Use Planned Development (MUPD)	
Commissioner	Burt Aaronson	District 5

Adoption Date		Completed?	<input checked="" type="checkbox"/>
Ordinance Number	HB 1315	Objections?	<input type="checkbox"/>

Affected Parcel Control Numbers

00-41-47-19-01-000-7000	00-41-47-19-01-018-0010
00-41-47-19-01-018-0020	00-41-47-19-01-022-0010
00-41-47-19-01-027-0010	00-41-47-19-01-027-0020
00-41-47-19-01-027-0030	00-41-47-19-01-027-0040
00-41-47-19-01-028-0010	00-41-47-19-01-028-0020
00-41-47-19-01-029-0010	00-41-47-20-00-000-1000
00-41-47-20-00-000-7000	00-41-47-20-00-000-7010
00-41-47-26-00-000-7000	00-41-47-26-00-000-7010
00-41-47-26-00-000-7020	00-41-47-26-00-000-7030
00-41-47-26-00-000-7040	00-41-47-26-00-000-7050
00-41-47-27-00-000-3010	00-41-47-27-01-017-0020
00-41-47-27-01-024-0010	00-41-47-27-01-027-0010
00-41-47-28-00-000-1010	00-41-47-28-00-000-7010
00-41-47-29-01-001-0011	00-41-47-29-01-001-0011

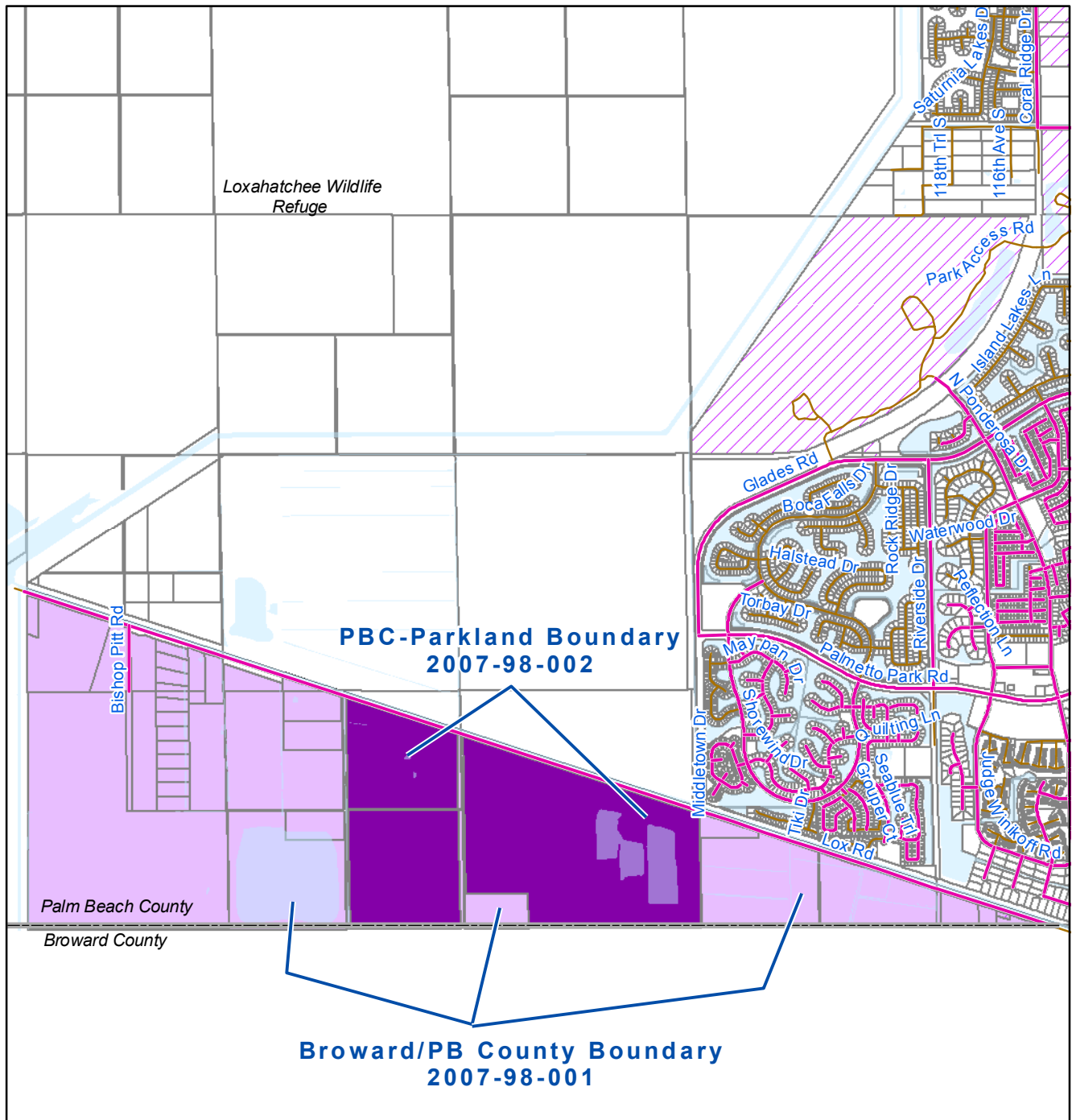
Comments:
 49 PCNs. 6/26/07: HB 1315 signed by Go. Crist; not in effect until amendment to delete University/Riverside Dr is effective.
 7/29/09: Amendment effective but boundary change will be in effect upon abandonment of Rds, likely to be end of 9/2009.












Annexation Petition Summary



00-41-47-29-01-001-0020	00-41-47-29-01-005-0010
00-41-47-29-01-009-0000	00-41-47-29-01-010-0000
00-41-47-29-01-011-0000	00-41-47-29-01-017-0000
00-41-47-30-00-000-1000	00-41-47-30-00-000-1010
00-41-47-30-00-000-1020	00-41-47-30-00-000-1030
00-41-47-30-00-000-1040	00-41-47-30-00-000-1050
00-41-47-30-00-000-1060	00-41-47-30-00-000-1070
00-41-47-30-00-000-1080	00-41-47-30-00-000-1090
00-41-47-30-00-000-1100	00-41-47-30-00-000-1110
00-41-47-30-00-000-1120	00-41-47-30-00-000-3000
00-41-47-30-00-000-5010	

Annexation Location Map



- | | | | | | |
|---|-----------------------------|---|---------------------------------|---|-------------------|
|  | Proposed Boundary Change |  | Palm Beach County Owned Parcels | ROW Maintenance* | |
|  | Pending Annexation |  | CCRT Area |  | County Maintained |
|  | Previous Annexation |  | Municipality |  | State Maintained |
|  | Failed/Withdrawn Annexation |  | Water |  | Other |

*Source: ROW Maintenance Data provided by PBC Engineering Dept 2009 ENGGDB.CMR

Date: 09/10/09
 Contact: Nicole Delsoin
 Filename: N:\Division Pr\Annex\FY2009

Note: Map is not official,
 for informational purposes only



**Planning, Zoning
 & Building**

2300 N. Jog Rd.
 West Palm Beach, FL 33411
 Phone (561) 233-5300

