

Annexation Petition Summary



Municipality	Boynton Beach	Fiscal Year 2009
Annexation Name	P. B. Memorial/Northstar	Status On Hold
Annexation ID	2009-08-001	
Acres	25.87	
Location	West side of Seacrest Blvd, south of Hypoluxo Rd; 3691 Seacrest Blvd	

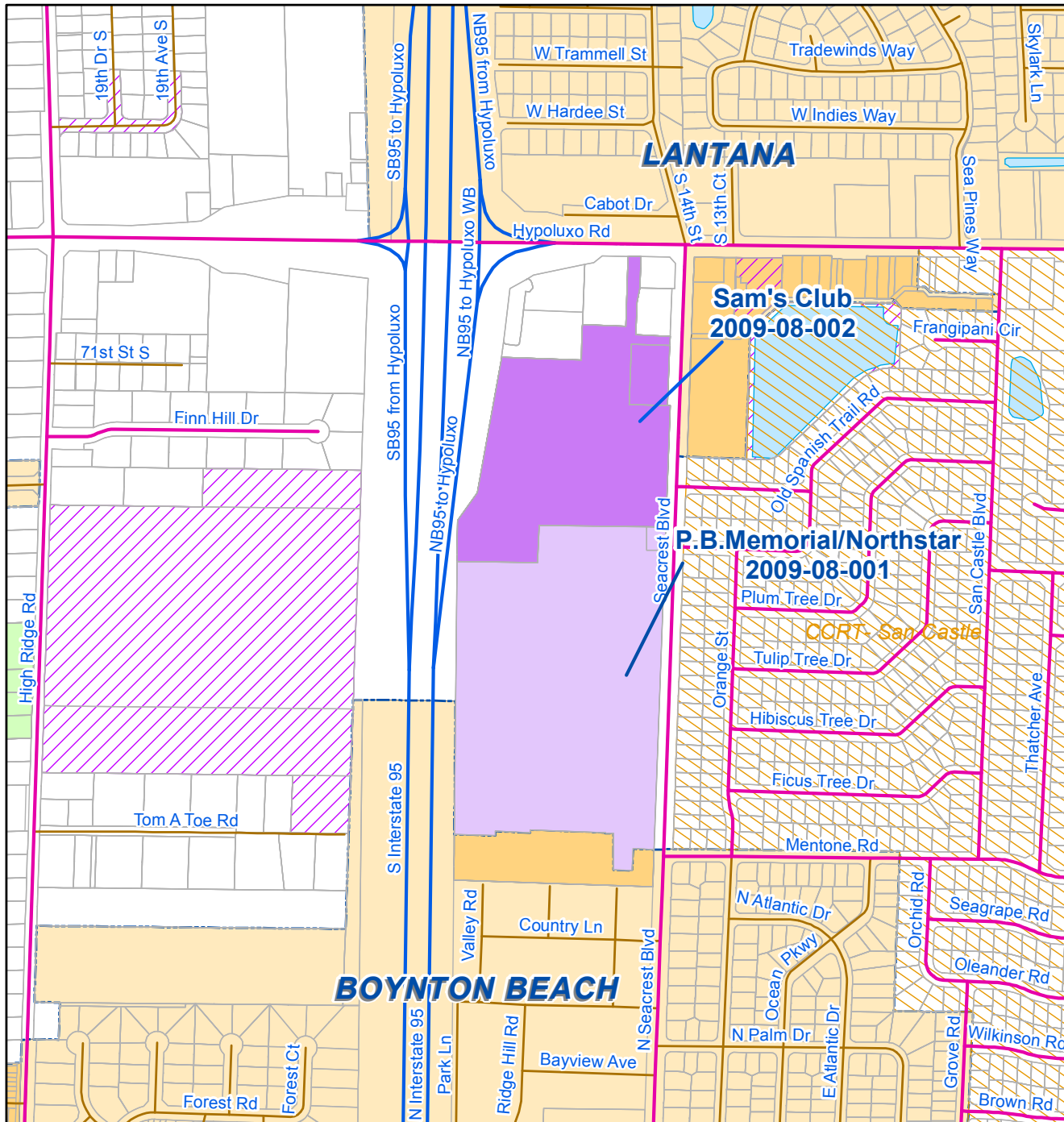
First Reading	1/20/2009	Second Reading
Type	Voluntary	Auto Id Number 782
Intake Date	11/3/2008	Petition Number
Existing Use	Cemetery, vacant	
County FLU	Institutional (INST)	
County Zoning	Multi-family residential (RM)	
Proposed Use	Cemetery, Funeral home	
Proposed FLU	Local retail Commercial (LRC)	
Proposed Zoning	Planned Commercial District (PCD); Community Com.	
Commissioner	Addie L. Greene	District 7












Adoption Date	Completed?	<input type="checkbox"/>
Ordinance Number	Objections?	<input type="checkbox"/>

Affected Parcel Control Numbers **Comments:**

00-43-45-09-00-000-3630 00-43-45-09-05-001-0020

Annexation Location Map




- | | | | | | |
|---|-----------------------------|---|---------------------------------|---|-------------------|
|  | Newly Proposed Annexations |  | Palm Beach County Owned Parcels | ROW Maintenance* | |
|  | Pending Annexation |  | CCRT Area |  | County Maintained |
|  | Previous Annexation |  | Municipality |  | State Maintained |
|  | Failed/Withdrawn Annexation |  | Water |  | Other |

*Source: ROW Maintenance Data provided by PBC Engineering Dept 2008 ENGGDB.CMR

Date: 6/15/09 (edited)
 Contact: Nicole Delson
 Filename: N:\Division Pr\Annex\FY2009

Note: Map is not official,
 for informational purposes only



**Planning, Zoning
 & Building**

2300 N. Jog Rd.
 West Palm Beach, FL 33411
 Phone (561) 233-5300

