

Annexation Petition Summary



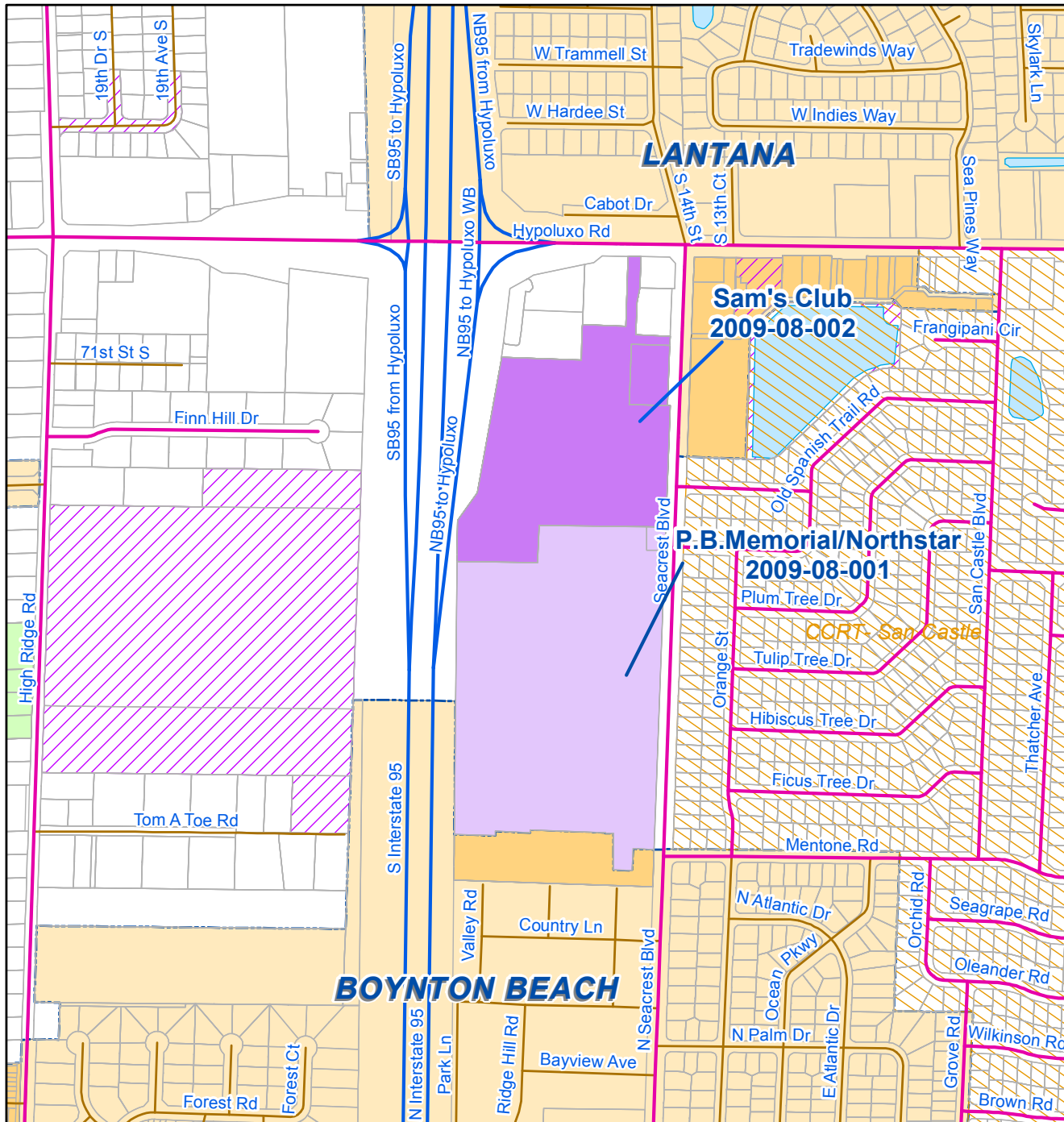
Municipality	Boynton Beach	Fiscal Year 2009
Annexation Name	Sam's Club	Status On Hold
Annexation ID	2009-08-002	
Acres	15.79	
Location	West side of Seacrest Blvd, South of Hypoluxo Rd; 7233 Seacrest Blvd	












First Reading	1/20/2009	Second Reading
Type	Voluntary	Auto Id Number 771
Intake Date	11/5/2008	Petition Number
Existing Use	Stores	
County FLU	Comm. High and MR-5 (CH/5)	
County Zoning	Multi-family Res. (RM)	
Proposed Use	Comm., refueling facility	
Proposed FLU	Local Retail Commercial (LRC)	
Proposed Zoning	Planned Comm. Dev. (PCD); Community Comm. (C-3)	
Commissioner	Addie L. Greene	District 7

Adoption Date	Completed?	<input type="checkbox"/>
Ordinance Number	Objections?	<input type="checkbox"/>

Affected Parcel Control Numbers	Comments:
00-43-45-09-23-000-0010 00-43-45-09-23-000-0050	

Annexation Location Map



- | | | | | |
|---|-----------------------------|---|---------------------------------|---|
|  | Newly Proposed Annexations |  | Palm Beach County Owned Parcels | ROW Maintenance* |
|  | Pending Annexation |  | CCRT Area |  County Maintained |
|  | Previous Annexation |  | Municipality |  State Maintained |
|  | Failed/Withdrawn Annexation |  | Water |  Other |

*Source: ROW Maintenance Data provided by PBC Engineering Dept 2008 ENGGDB.CMR

