

Annexation Petition Summary



Municipality	Greenacres	Fiscal Year 2009
Annexation Name	Greenlight Plaza	Status On Hold
Annexation ID	2007-18-004	
Acres	3.28	
Location	North side of Canal 10 Road, 650 feet west of Military Trail	

First Reading

Second Reading

Type	Voluntary	Auto Id Number 709
Intake Date	5/31/2007	Petition Number
Existing Use	Salvage Yard	
County FLU	Low Res.3 (LR-3); Med Res.(RM);Com.High/8 (CH/8)	
County Zoning	Multi-Family Residential (RM)	
Proposed Use	Commercial	
Proposed FLU	Commercial (CM)	
Proposed Zoning	Commercial Intensive	
Commissioner	Jeff Koons	District 2

Adoption Date

Completed?

Ordinance Number

Objections?

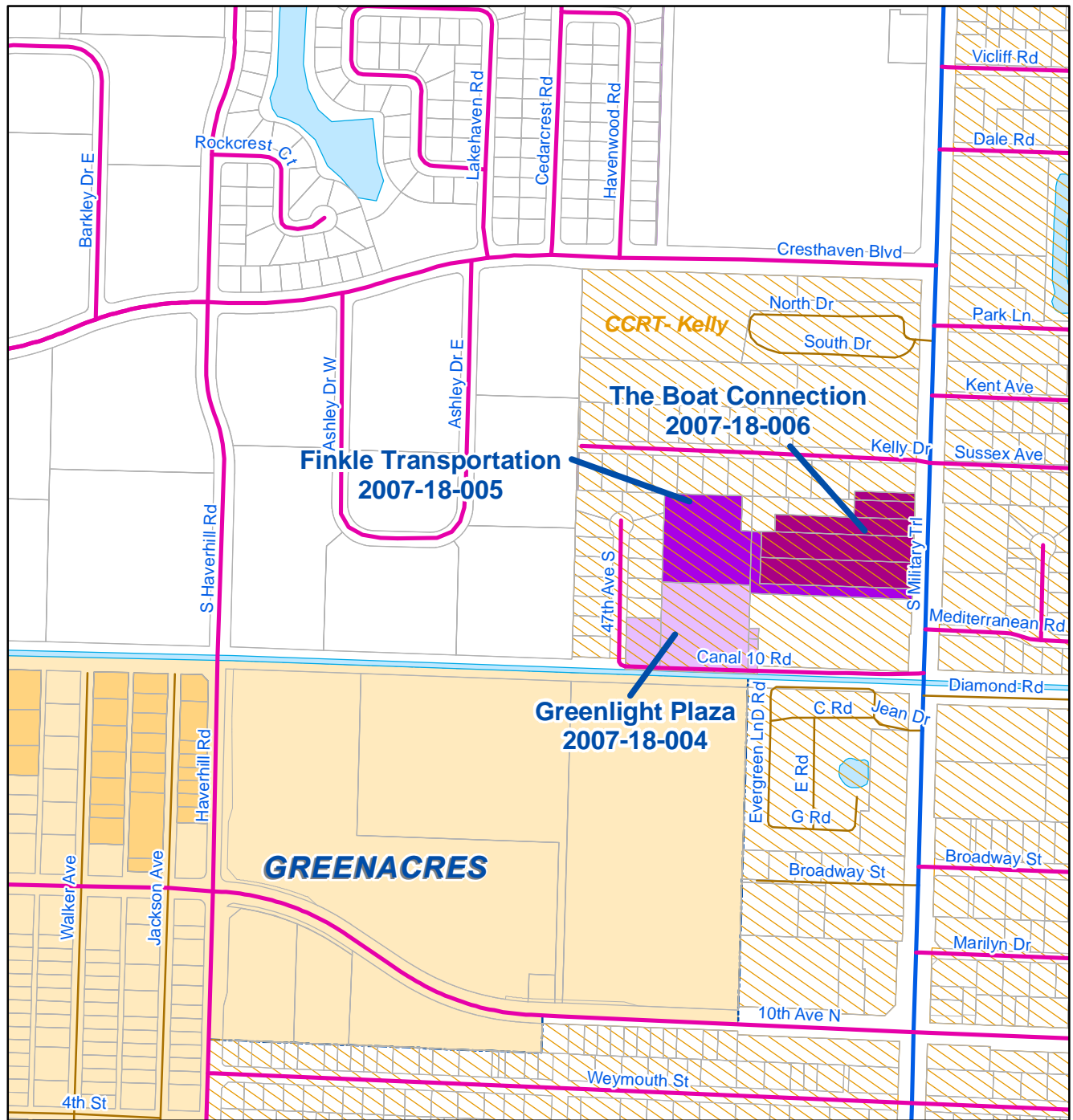
Affected Parcel Control Numbers












00-42-44-13-00-000-7040	00-42-44-13-00-000-7050
00-42-44-13-00-000-7120	00-42-44-13-00-000-7370

Comments:

Properties are located within a potential Interlocal Service Boundary Agreement (ISBA) between Palm Beach County and the City of Greenacres. Awaiting completion of the ISBA.

Annexation Location Map

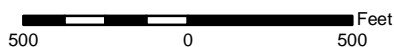


- | | | | | |
|---|-----------------------------|---|---------------------------------|---|
|  | Newly Proposed Annexation |  | Palm Beach County Owned Parcels | ROW Maintenance* |
|  | Pending Annexation |  | CCRT Area |  County Maintained |
|  | Previous Annexation |  | Municipality |  State Maintained |
|  | Failed/Withdrawn Annexation |  | Water |  Other |

*Source: ROW Maintenance Data provided by PBC Engineering Dept 2006 ENGGDB.CMR

Date: 05/31/07
 Contact: Nicole Delsoin
 Filename: N:\Division Pr\Annex\FY2007

Note: Map is not official,
 for informational purposes only



**Planning, Zoning
 & Building**

2300 N. Jog Rd.
 West Palm Beach, FL 33411
 Phone (561) 233-5300

