

# Annexation Petition Summary



<b>Municipality</b>	<b>Greenacres</b>	<b>Fiscal Year</b> 2009
<b>Annexation Name</b>	<b>Finkle Transportation</b>	<b>Status</b> On Hold
<b>Annexation ID</b>	2007-18-005	
<b>Acres</b>	3.17	
<b>Location</b>	West side of Military Trail, north of Canal 10 Rd	

## First Reading

## Second Reading

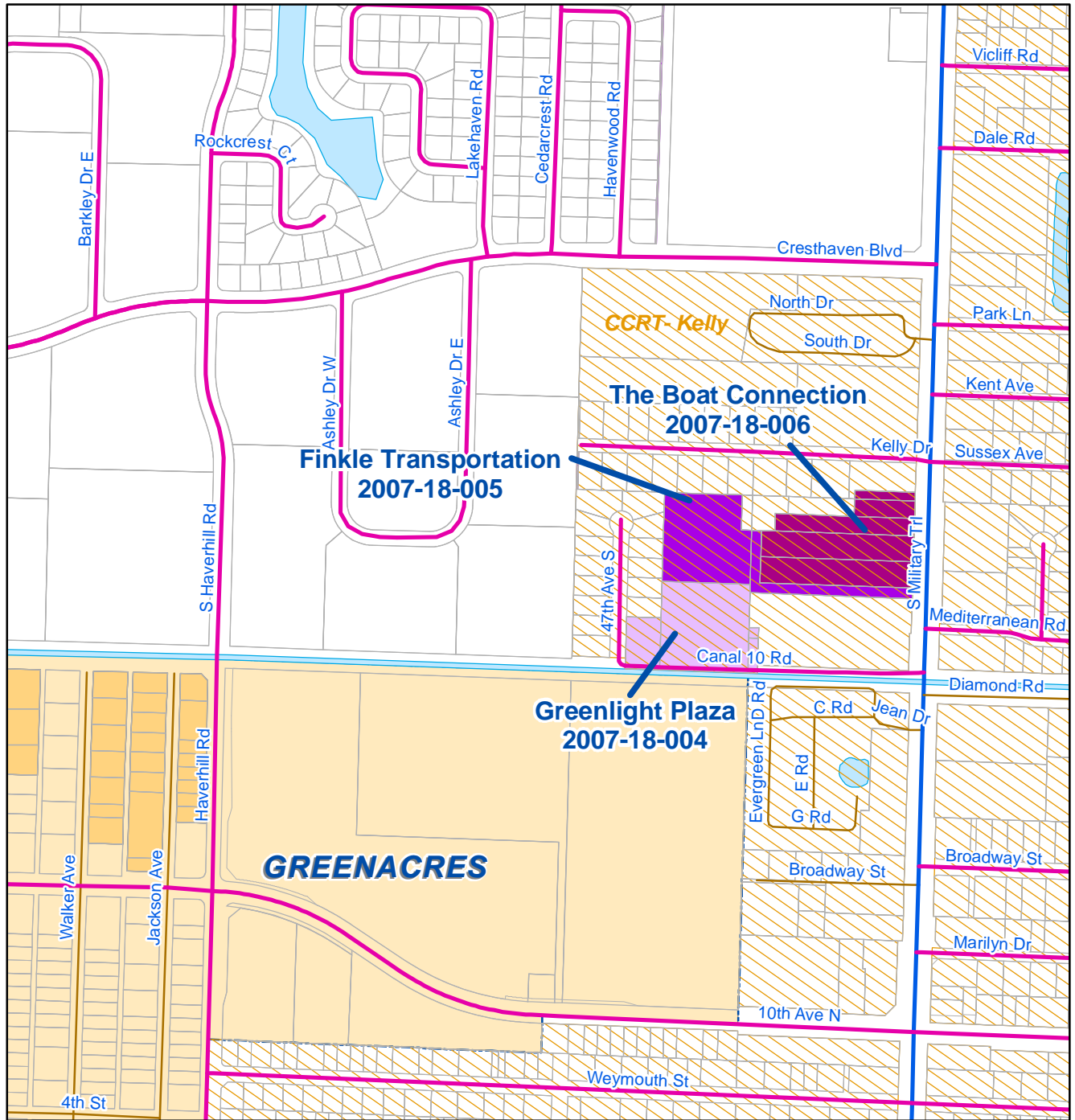
<b>Type</b>	Voluntary	<b>Auto Id Number</b> 710
<b>Intake Date</b>	5/30/2007	<b>Petition Number</b>
<b>Existing Use</b>	Truck repair and maintenance	
<b>County FLU</b>	Low Res. 3 (LR-3); Commercial High/8 (CH/8)	
<b>County Zoning</b>	Res.Multifamily (RM); Gen.Com.Spec.Except.(CG/SE)	
<b>Proposed Use</b>	Truck repair and maintenance	
<b>Proposed FLU</b>	Commercial	
<b>Proposed Zoning</b>	Commercial Intensive	
<b>Commissioner</b>	Jeff Koons	<b>District</b> 2











<b>Adoption Date</b>	<b>Completed?</b> <input type="checkbox"/>
<b>Ordinance Number</b>	<b>Objections?</b> <input checked="" type="checkbox"/>

**Affected Parcel Control Numbers**  
 00-42-44-13-00-000-7030      00-42-44-13-00-000-7110

**Comments:**  
 Properties are located within a potential Interlocal Service Boundary Agreement (ISBA) between Palm Beach County and the city of Greenacres. Awaiting completion of the ISBA.

# Annexation Location Map




- |   |                             |   |                                 |   |
|---|-----------------------------|---|---------------------------------|---|
|  | Newly Proposed Annexation   |  | Palm Beach County Owned Parcels | <b>ROW Maintenance*</b>   |
|  | Pending Annexation          |  | CCRT Area                       |  County Maintained |
|  | Previous Annexation         |  | Municipality                    |  State Maintained  |
|  | Failed/Withdrawn Annexation |  | Water                           |  Other             |

\*Source: ROW Maintenance Data provided by PBC Engineering Dept 2006 ENGGDB.CMR

Date: 05/31/07  
 Contact: Nicole Delsoin  
 Filename: N:\Division Pr\Annex\FY2007

Note: Map is not official,  
 for informational purposes only



**Planning, Zoning  
 & Building**

2300 N. Jog Rd.  
 West Palm Beach, FL 33411  
 Phone (561) 233-5300

