

Annexation Petition Summary



Municipality	Greenacres	Fiscal Year 2009
Annexation Name	Avalon Property	Status On Hold
Annexation ID	2008-18-002	
Acres	10.25	
Location	North side of Lantana Rd, east of Haverhill Rd; 4905 Lantana Rd	

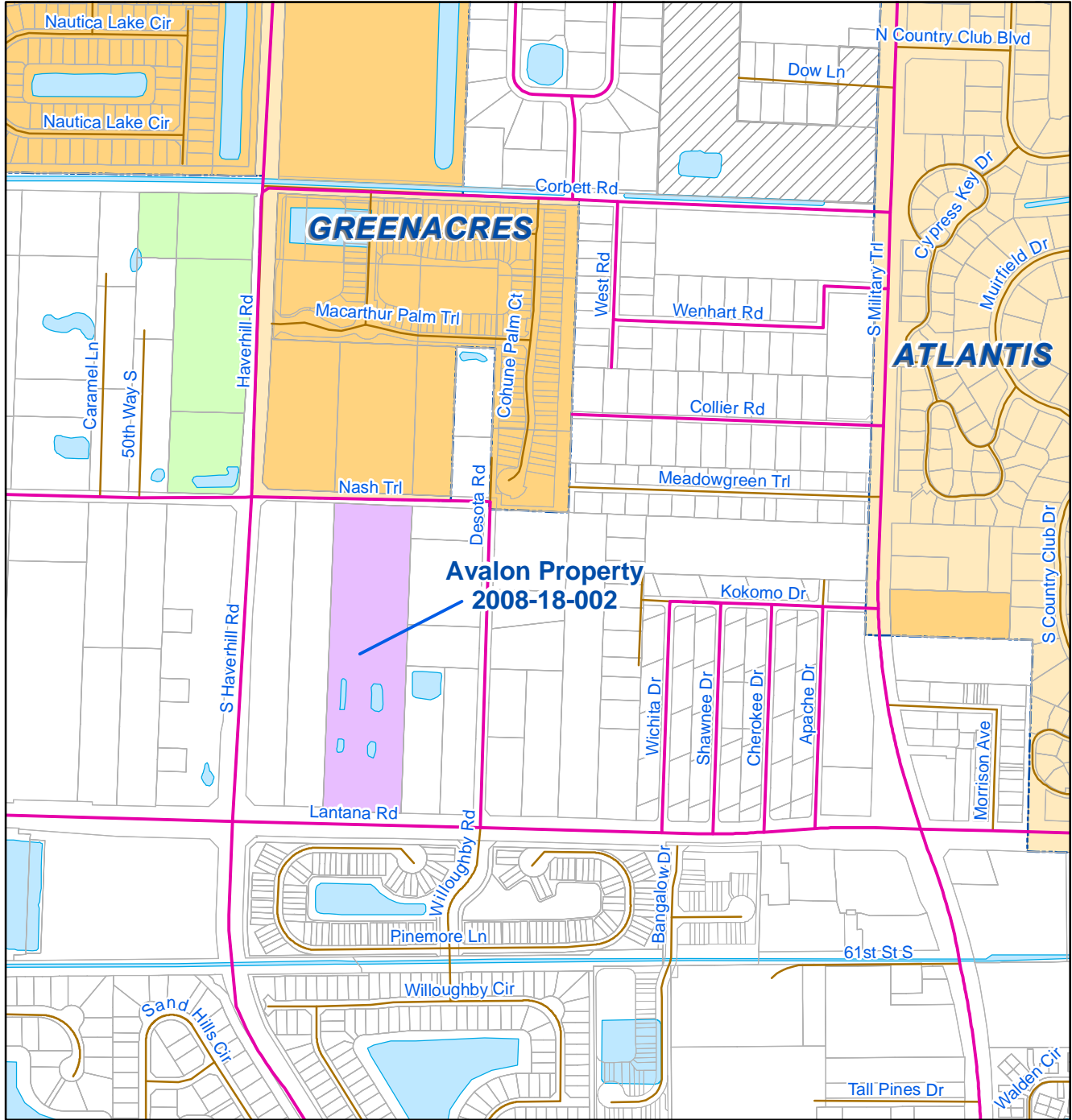
First Reading	12/1/2008	Second Reading
Type	Voluntary	Auto Id Number 748
Intake Date	3/27/2008	Petition Number
Existing Use	Adult Congregate Living Facility	
County FLU	Medium Residential 5 (MR-5)	
County Zoning	Single Family Residential (RS)	
Proposed Use	Adult Congregate Living Facility	
Proposed FLU	Residential - Medium Density (RS-MD)	
Proposed Zoning	Residential Medium-2 (RM-2)	
Commissioner	Robert J. Kanjian	District 3











Adoption Date	Completed? <input type="checkbox"/>
Ordinance Number	Objections? <input type="checkbox"/>

Affected Parcel Control Numbers
00-42-44-36-33-000-0000

Comments:
Property is located within a potential Interlocal Service Boundary Agreement (ISBA) between Palm Beach County and the City of Greenacres. Awaiting completion of the ISBA.

Annexation Location Map



- | | | |
|---|---|---|
|  Newly Proposed Annexation |  Palm Beach County Owned Parcels | ROW Maintenance* |
|  Pending Annexation |  CCRT Area |  County Maintained |
|  Previous Annexation |  Municipality |  State Maintained |
|  Failed/Withdrawn Annexation |  Water |  Other |

*Source: ROW Maintenance Data provided by PBC Engineering Dept 2008 ENGGDB.CMR

Date: 03/28/08
 Contact: Nicole Delsoin
 Filename: N:\Division Pr\Annex\FY2008

Note: Map is not official,
 for informational purposes only



**Planning, Zoning
 & Building**

2300 N. Jog Rd.
 West Palm Beach, FL 33411
 Phone (561) 233-5300

