






ZONING RESOLUTION #3-AA-58  
MODIFYING THE DISTRICT BOUNDARIES  
ADOPTED JUNE 6, 1958

BE IT RESOLVED BY THE ZONING COMMISSION OF PALM BEACH COUNTY, FLORIDA, in regular session assembled this the 6th day of June, A. D. 1958, that the following modification of District Boundaries is hereby adopted as an amendment to Zoning Resolution #3 pursuant to the authority vested in said Commission by Chapter 57-1691, Special Laws of Florida 1957:

That the lands bounded on the North by a line one-hundred fifty feet (150') North of and parallel to the North right-of-way line of Lake Worth Road and North Second Avenue Extended, on the East by the West right-of-way line of Davis Road, on the South by a line one-hundred fifty feet (150') South of and parallel to the South right-of-way line of Lake Worth Road and Lucerne Avenue Extended, including the parcel of land described in Zoning Resolution #3-S-57, on the West by the East right-of-way line of Urquhart Street and a Northerly extension thereof, said lands being in Sections 19 & 30 of Township 44 South, Range 43 East, and Sections 24 & 25 in Township 44 South, Range 42 East, presently zoned R-1 Single Family Dwelling District are hereby rezoned to C-1A Limited Commercial District.

  
\_\_\_\_\_  
Chairman  
  
\_\_\_\_\_  
  
\_\_\_\_\_  
  
\_\_\_\_\_  
  
\_\_\_\_\_  
As and constituting the Zoning Commission  
of Palm Beach County, Florida.

ATTEST:

  
\_\_\_\_\_  
Clerk