


ZONING RESOLUTION #3-11-68  
MODIFYING THE DISTRICT BOUNDARIES

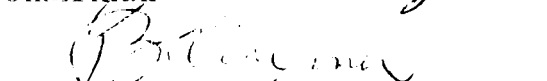
ADOPTED DECEMBER 5, 1968


BE IT RESOLVED BY THE ZONING COMMISSION OF PALM BEACH COUNTY, FLORIDA, in regular session assembled this the 5th day of December, 1968, that the following modification of District Boundaries is hereby adopted as an Amendment to Zoning Resolution #3 pursuant to the authority vested in said Commission by Chapter 57-1691, Special Laws of Florida 1957, and Chapter 59-1686, Special Laws of Florida 1959:


From the point of intersection of the centerline of the right-of-way of State Road No. 806 and the 40 acre line of Section 18, Township 46 South, Range 43 East, Palm Beach County, Florida, thence North  $0^{\circ} 10' 39''$  West a distance of 64.17 feet along said 40 acre line to a point, thence South  $55^{\circ} 12' 39''$  West a distance of 64.17 feet to a point of intersection of the westerly right-of-way of Congress Avenue and the Northerly right-of-way of State Road No. 806, as now laid out and in use, said point also being the point of beginning for the herein described parcel. Thence continue South  $55^{\circ} 12' 39''$  West along the Northerly right-of-way of State Road No. 806 a distance of 243.00 feet to a point, thence North  $0^{\circ} 10' 39''$  West a distance of 338.05 feet to a point, thence South  $89^{\circ} 46' 24''$  East a distance of 200.00 feet to a point in the Westerly right-of-way of Congress Avenue, thence South  $0^{\circ} 10' 39''$  East along the Westerly right-of-way of

Congress Avenue a distance of 200.00 feet to the point of beginning is hereby rezoned from M-1 Industrial District to C-1 Neighborhood Commercial District.

  
Chairman

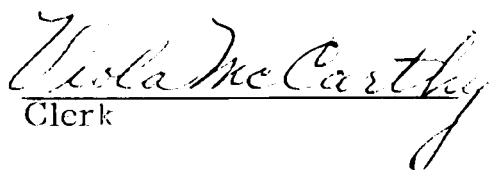
  
\_\_\_\_\_

  
\_\_\_\_\_

  
\_\_\_\_\_

As and constituting the Zoning Commission of Palm Beach County, Florida

Attest:

  
Clerk