
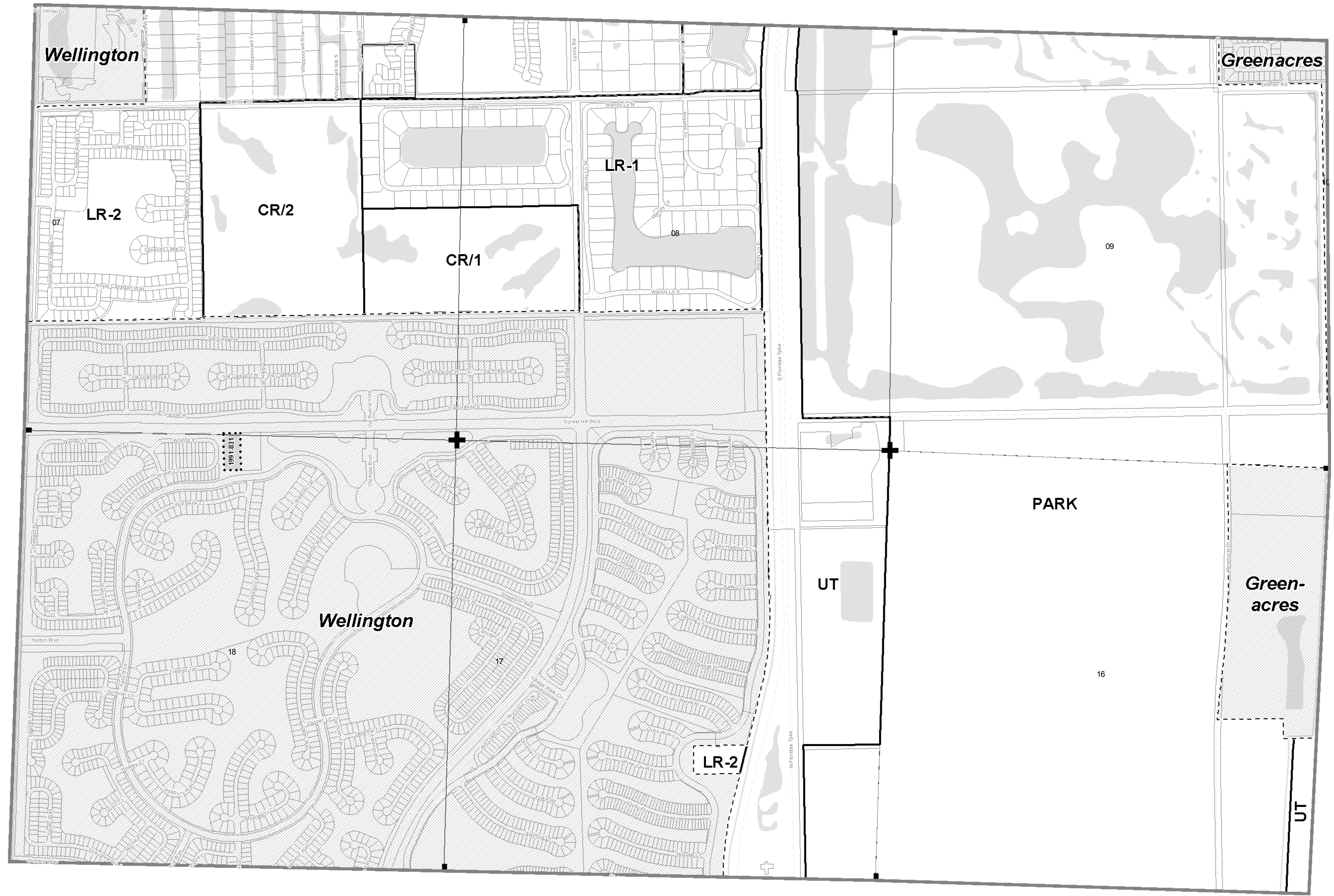


Amendment Table

Amendment ID	Ordinance Number	Adoption Date
91-70 COM 19	1991-031	9/9/1991

Note: Each site on this map referenced with an Ordinance Number has been subject to a site specific Future Land Use Atlas amendment adopted by the Board of County Commissioners. Please reference the applicable ordinance for conditions of approval that may limit the development to a certain size, use or intensity at the Planning Division and on this webpage: www.pbcgov.com/pzb/planning/ordinances



1 inch = 600 feet
0 600 1,200 Feet

This map is a representation of the official copy of the map on file with Palm Beach County Planning Division.

Future Land Use Atlas of Palm Beach County, Florida

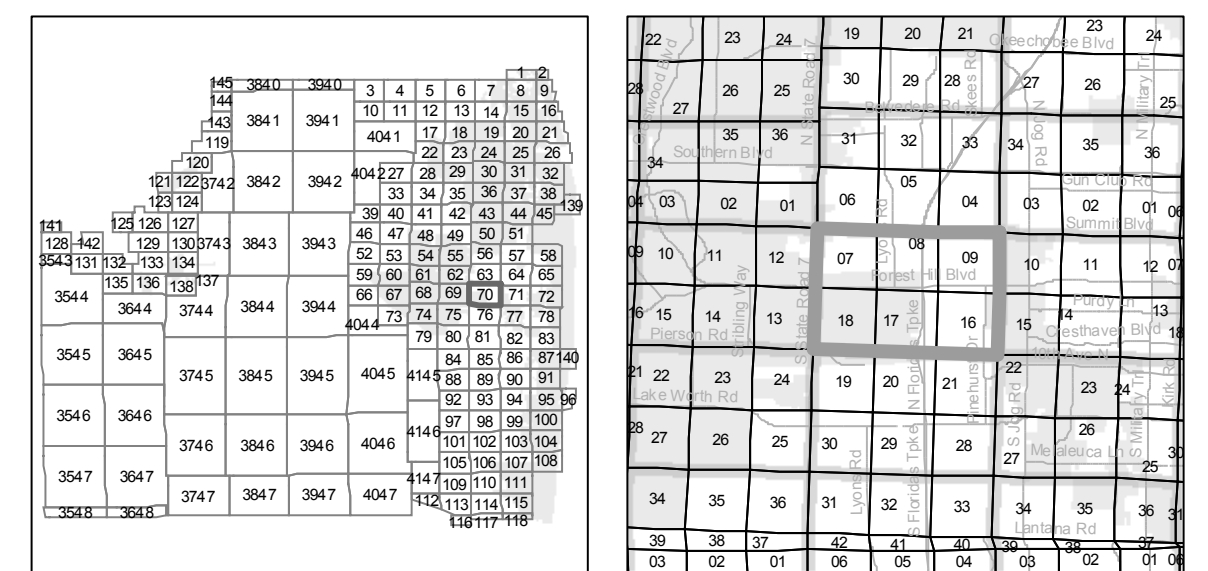
ATLAS PAGE 70

Last Printed On:
Dec 04, 2009

- Future Land Use
- FLU Atlas Page
- Amendments
- Parcels
- Municipality
- Water



Palm Beach County
Planning, Zoning and Building Department



ATLAS PAGE 62
ATLAS PAGE 69
ATLAS PAGE 75

ATLAS PAGE 63
ATLAS PAGE 71
ATLAS PAGE 76