


Amendment Table

| Amendment ID | Ordinance Number | Adoption Date |
|--------------|------------------|---------------|
| LGA 2014-018 | 2014-036 | 10/30/2014 |

Note: Each site on this map referenced with an Ordinance Number has been subject to a site specific Future Land Use Atlas amendment adopted by the Board of County Commissioners. Please reference the applicable ordinance for conditions of approval that may limit the development to a certain size, use or intensity at the Planning Division and on this webpage: www.pbcgov.com/pzb/planning/ordinances

04 20/01/2014



1 inch = 549 feet

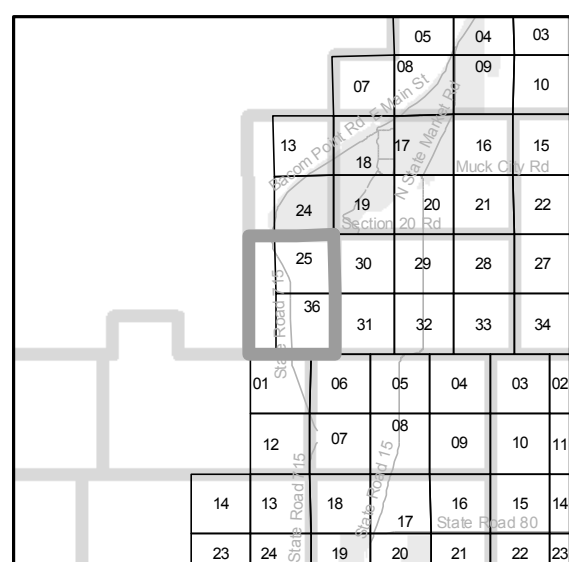
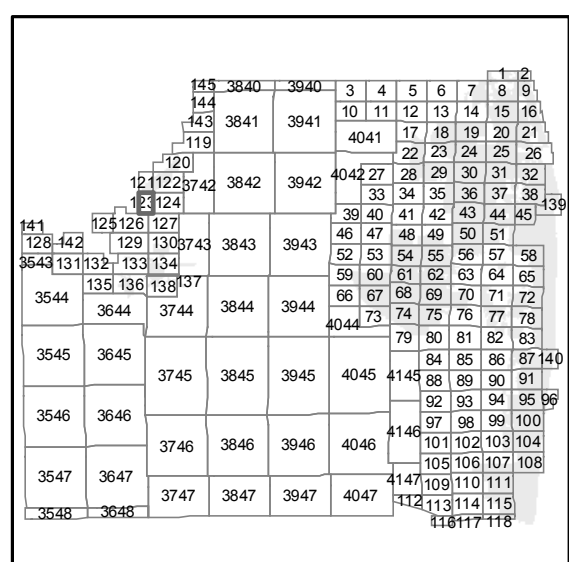


This map is a representation of the official copy of the map on file with Palm Beach County Planning Division.

Future Land Use Atlas of Palm Beach County, Florida

ATLAS PAGE 123

Last Printed On:
Dec 29, 2014



- Future Land Use
- FLU Atlas Page
- Amendments
- Parcels
- Municipality
- Water



Palm Beach County
Planning, Zoning and Building Department