

S.R. 706 INDIANTOWN ROAD

3

2

1

IL

10

11

12

SE  
R-75-713  
P-78-95  
19780606

SE  
R-90-1314  
P-90-10  
19900807

SE 75-612  
74-67  
19780909

AP  
P-77-151  
R-77-1258  
19771108  
SEE ALSO  
R-78-287  
P-78-41  
19780507  
FOR AMENDMENT

CG/SE  
R-90-108  
P-90-10  
19900807

IG

HELICOPTER DEVELOPMENT & FLIGHT TESTING OF HELICOPTERS  
(77-32) R-77-328 - 19770408




15

14

13

SE R-77-590  
19770614

RESOLUTIONS			

RT-0   
 DISTRICT BOUNDARIES   
 CORPORATE BOUNDARIES 

B	A
C	D

Zoning Categories indicated on this sheet do not necessarily indicate consistency with Comprehensive Plan Requirements. Please contact the Planning Division at 800 13th Street (407) 697-4001 to confirm Comprehensive Plan Land Use designation.

**PALM BEACH COUNTY, FLORIDA**  
**OFFICIAL ZONING DISTRICT MAP**  
 Scale 1" = 600' approx. Date 4-1-73  
 Quadrant 41-40 A Sheet No. 86