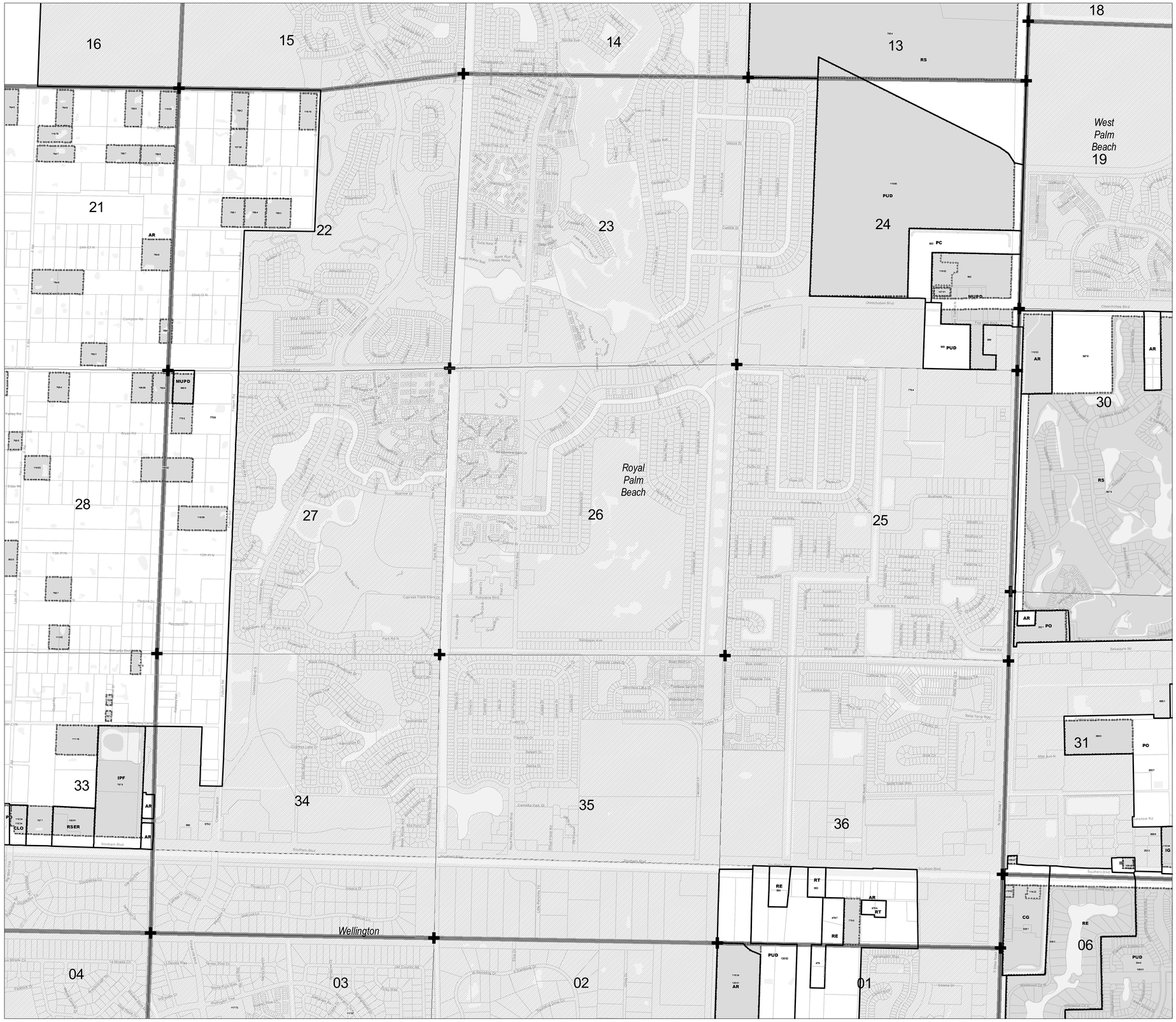

Identification No.	Approval Type	Petition	Suffix	Resolution	Date
880	COZ	97-015	NA	R-97-1578	19971023
883	SR	87-053	NA	R-92-636	NA
883	NA	87-053	NA	R-88-1197	19880609
884	NA	85-001	NA	R-85-656	19850423
890	SE	74-081	D	R-88-1799	19940428
890	PUD	74-081	NA	R-74-699	1974
890	DOA	74-081	E	R-01-975	NA
890	DOA	74-081	NA	R-04-2277	20041028
890	SE	74-081	D	R-97-145	19970130
900	NA	74-081	D	R-97-146	19970130
902	SE	74-081	D	R-97-144	19970130
902	DOA	74-081	F	R-04-968	20040527
903	NA	74-081	D	R-97-143	19970130
4794	NA	81-066	NA	R-81-752	19810616
4797	NA	76-118	NA	R-76-827	19760914
5792	COZ	98-029	NA	R-99-531	19990325
7656	SE	84-186	NA	R-85-1082	NA
7656	SE	85-331	NA	R-85-331	NA
7656	DOA	84-186	NA	R-05-1133	20050615
7691	SE	79-187	NA	R-79-1240	NA
7692	SE	78-292	NA	R-79-268	NA
7693	SE	78-291	NA	R-79-267	NA
7694	SE	78-199	NA	R-78-1264	NA
7695	BA	98-012	NA	NA	NA
7700	SE	78-125	NA	R-78-862	NA
7704	NA	79-199	NA	R-79-1469	19791023
7704	PUD	79-199	NA	R-79-1468	NA
7705	SE	79-233	NA	R-79-1634	NA
7706	CA	96-089	NA	R-97-015	NA
7706	REVOKE	96-089.3	NA	R-04-0515	20040325
7854	DOA	74-081	A	R-94-487	NA
9608	SE	88-053	A	R-92-1560	NA
9608	DOA	88-053	C	R-94-1088	NA
9608	NA	88-053	D	R-97-768	19970623
9608	SE	88-053	A	R-90-351	NA
9608	SE	88-053	NA	R-89-904	NA
10780	BA	00-001	NA	NA	NA
10781	BA	01-059	NA	NA	NA
10982	DRC	01-037	NA	NA	NA
11616	BA	94-012	NA	NA	NA
11859	CA	04-024	NA	R-04-2256	20041028
11924	BA	04-1003	NA	NA	NA
11924	BA	05-827	NA	NA	NA
11952	BA	05-1581	NA	NA	20051215
11980	NA	74-081	NA	R-05-1801	20050922
11980	DOA	74-081	NA	R-05-1800	20050922
11980	CORRECTION	74-081	NA	R-05-2284	20051117
11980	W	74-081	NA	R-05-1802	20050922
12051	DOA	01-032	NA	R-06-0276	20060223
12052	NA	05-071	NA	R-06-0277	20060223

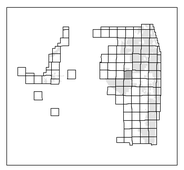

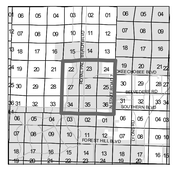

ZONING QUAD 61

Zoning District Map of Palm Beach County

Jun 02, 2006

Zoning Quad Boundary
Zoning Designation Boundary
Parcels
Municipality
Water
Section Lines
Additional Approvals
Overlays

1 inch equals 600 feet

0 600 1,200 Feet

Palm Beach County
Planning, Zoning and Building Department