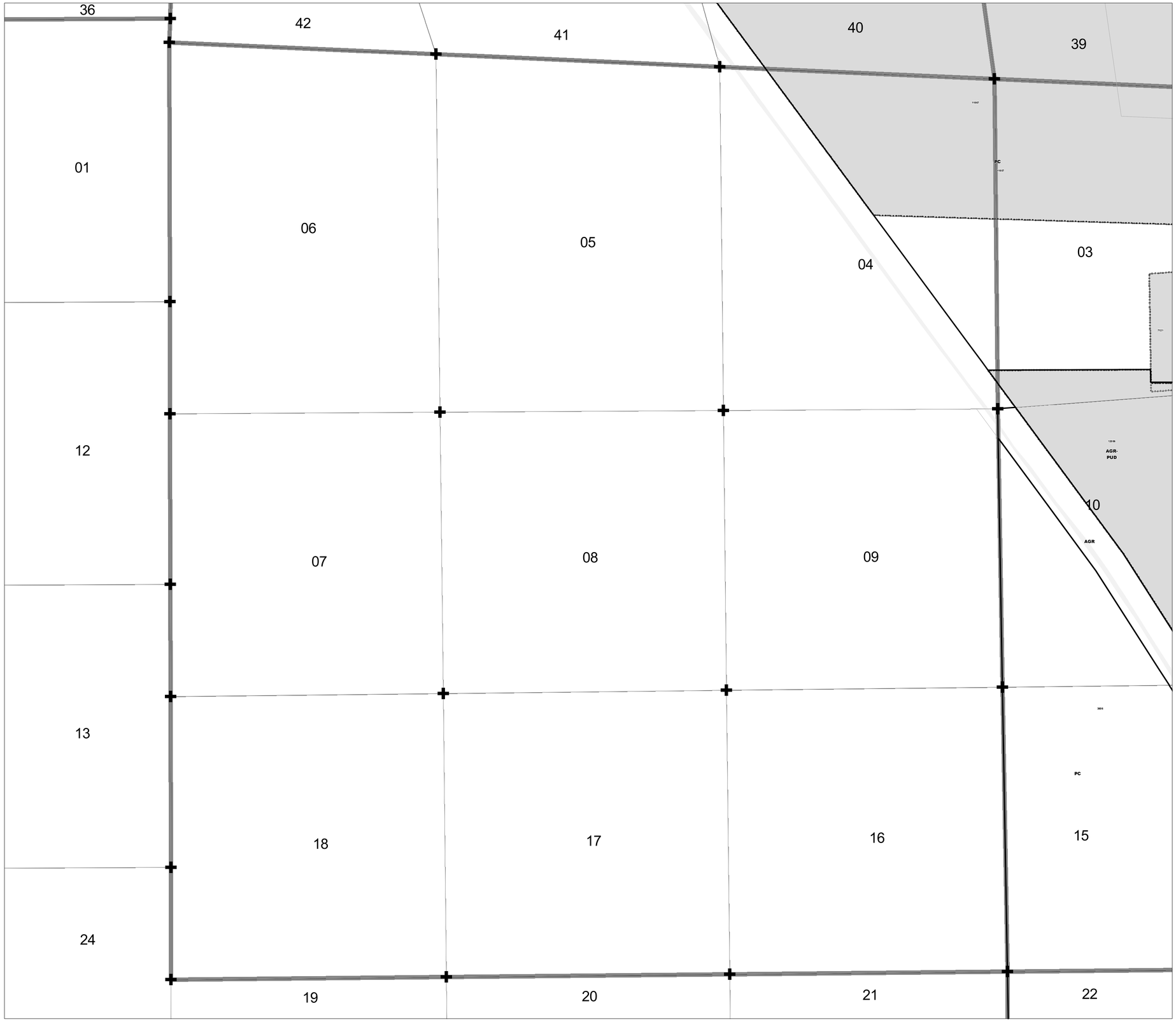


| Identification No. | Approval Type | Petition | Suffix | Resolution | Date |
|---|---|---|---|---|---|
| 3806 | NA | 90-036 | NA | R-90-1900 | NA |
| 11857 | NA | 04-022 | NA | R-04-2271 | 20041028 |
| 11867 | BA | 04-100 | T | NA | NA |
| 12056 | NA | 05-455 | NA | R-06-0278 | 20060223 |
| 12056 | WAIVER | 05-455 | NA | R-06-0279 | 20060223 |

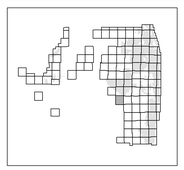

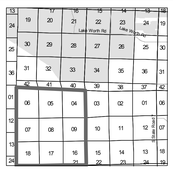

# ZONING QUAD 79

Zoning District Map of Palm Beach County

Sep 21, 2006

Zoning Quad Boundary
Zoning Designation Boundary
Parcels
Municipality
Water
Section Lines
Additional Approvals
Overlays

1 inch equals 600 feet

0 600 1,200 Feet

Palm Beach County
Planning, Zoning and Building Department