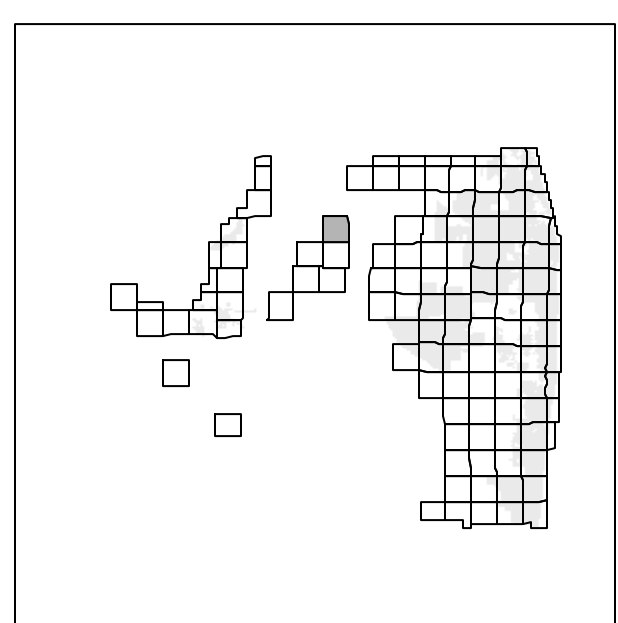
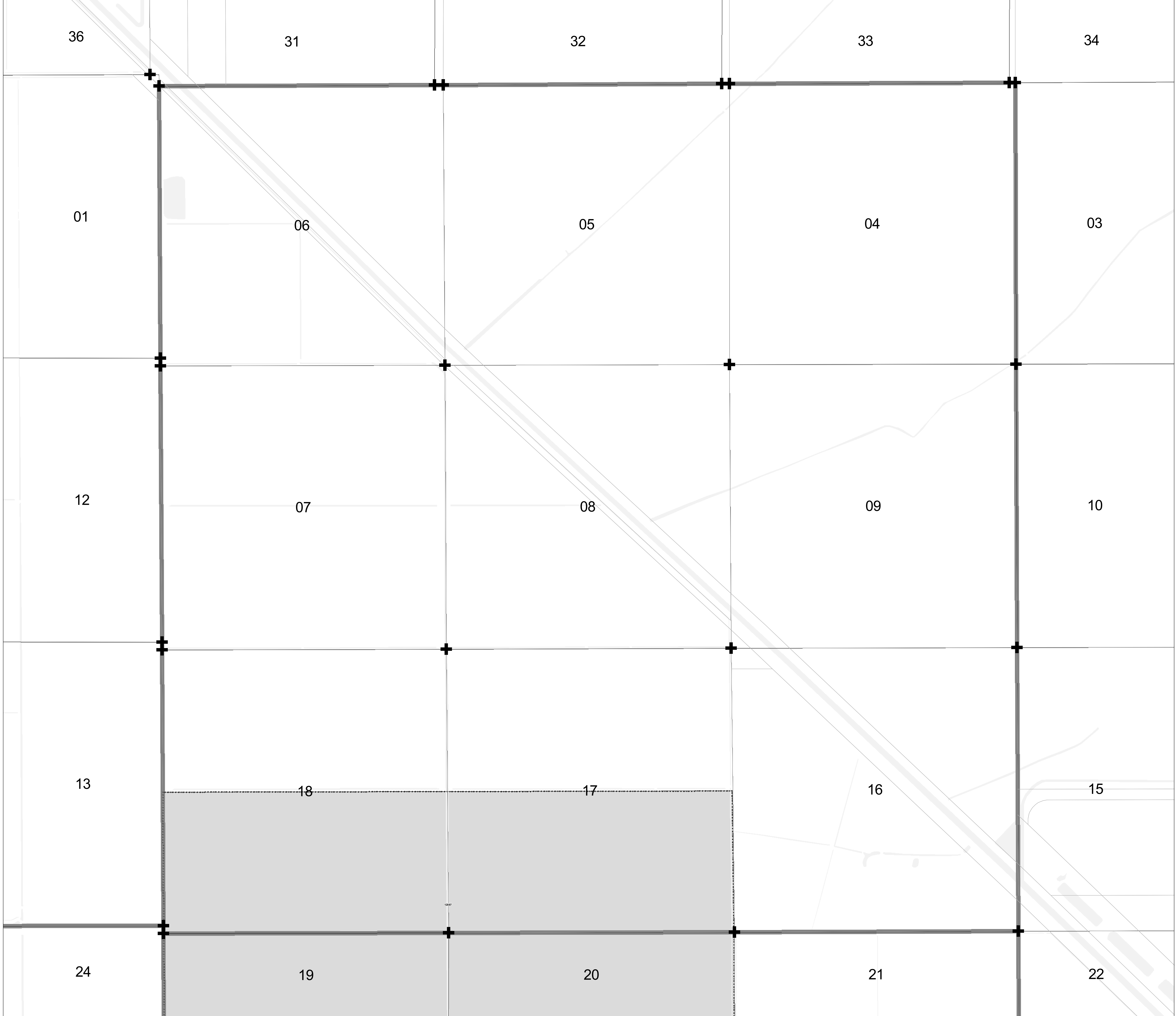




Identification No.	Approval Type	Petition No.	Resolution	Date
13087	CA	05-410	NA	11-24-09
13087	DOA	05-410	NA	R.07-1436
				20070923



03	02	01	00	05	04
10	11	12	07	06	09
15	14	13	18	17	16
22	23	24	19	20	21
27	26	25	30	29	28
34	35	36	31	32	33

**ZONING QUAD 134**  
 Zoning District Map of Palm Beach County  
 Oct 24, 2007

-  Zoning Quad Boundary
-  Zoning Designation Boundary
-  Parcels
-  Municipality
-  Water
-  Section Lines
-  Additional Approvals
-  Overlays

