


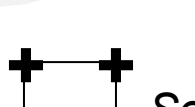


|    |    |    |    |    |    |    |    |    |    |
|----|----|----|----|----|----|----|----|----|----|
| 09 | 04 | 03 | 02 | 01 | 06 | 05 | 04 | 03 | 02 |
| 08 | 09 | 10 | 11 | 12 | 07 | 08 | 09 | 10 | 11 |
| 17 | 16 | 15 | 14 | 13 | 12 | 11 | 10 | 09 | 08 |
| 26 | 21 | 22 | 23 | 24 | 19 | 20 | 21 | 22 | 23 |
| 29 | 28 | 27 | 26 | 25 | 30 | 29 | 28 | 27 | 26 |
| 32 | 33 | 34 | 35 | 36 | 31 | 32 | 33 | 34 | 35 |
| 05 | 04 | 03 | 02 | 01 | 06 | 05 | 04 | 03 | 02 |
| 08 | 09 | 10 | 11 | 12 | 07 | 08 | 09 | 10 | 11 |
| 17 | 16 | 15 | 14 | 13 | 12 | 11 | 10 | 09 | 08 |

**ZONING QUAD 150**  
 Zoning District Map of Palm Beach County  
 Oct 24, 2007

-  Zoning Quad Boundary
-  Zoning Designation Boundary
-  Parcels
-  Municipality
-  Water
-  Section Lines
-  Additional Approvals
-  Overlays

