





Zoning Quad Boundaries 
 Zoning Map Number **52**
 Redi/Aerial Page Number **293**

Future Land Use (FLU) Atlas Boundaries 
 FLU Map Number **87**
 Urban Service Area 

Conservation Area 
 0 1 2 4 6 8 Miles



Planning, Zoning and Building Department - GIS
 2300 N. Jog Road
 West Palm Beach, FL 33411
 (561)233-5000
 pzmap@co.palm-beach.fl.us
 www.pbcgov.com/pzb