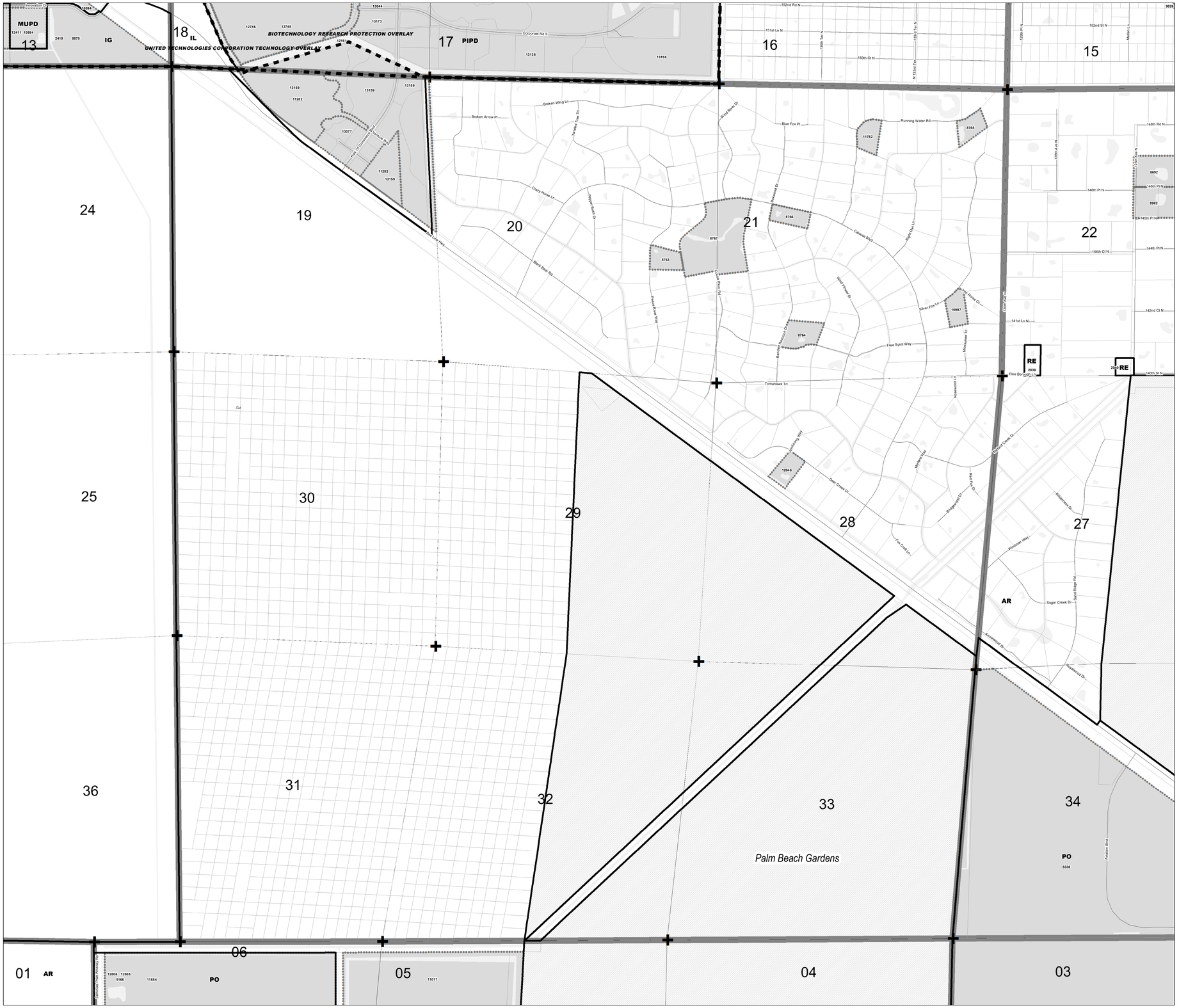


| DENY_NO | ORDINANCE | APPROVAL | PETITION | PREFIX | APPLICATION | SUFFIX | RESOLUTION | DATE | DECISION | CPDD |
|---|---|---|---|---|---|---|---|---|---|---|
| 8936 | NA | DOA | 1990-00056 | NA | 1990-00005 | E | R-1994-0302 | 19940224 | APPROVED | NA |
| 8935 | NA | NA | 1990-00056 | NA | 1990-00005 | D | R-1993-1511 | 19931216 | APPROVED | NA |
| 8936 | NA | NA | 1990-00056 | NA | 1990-00005 | NA | R-2000-0200 | 20000208 | APPROVED | NA |
| 8936 | NA | CO2 | 1990-00056 | CO2 | 2009-00849 | NA | R-2010-0332 | 20100226 | APPROVED | NA |
| 8763 | NA | DRC | 1990-00056 | NA | | NA | NA | NA | APPROVED | NA |
| 8763 | NA | DRC | 1991-00015 | NA | 1997-00515 | NA | NA | 19980407 | APPROVED | NA |
| 8765 | NA | BA | 1990-00062 | NA | | NA | NA | NA | APPROVED | NA |
| 8765 | NA | DRC | 1990-00074 | NA | | NA | NA | NA | APPROVED | NA |
| 8767 | NA | SE | 1990-00014 | NA | 1990-00014 | NA | R-1990-1229 | 19901207 | APPROVED | NA |
| 11762 | NA | BA | 1990-00026 | NA | | NA | NA | NA | APPROVED | NA |
| 11282 | NA | BA | 1992-00005 | NA | | NA | NA | NA | APPROVED | NA |
| 11762 | NA | BA | 1993-00026 | NA | | NA | NA | NA | APPROVED | NA |
| 11282 | NA | DRC | 1993-00026 | NA | | NA | NA | NA | APPROVED | NA |
| 12046 | NA | DOA | 1993-00036 | NA | 2005-00148 | NA | R-2005-0458 | 20050304 | APPROVED | NA |
| 12046 | NA | DOA | 1993-00036 | NA | 1993-00036 | NA | R-1997-0328 | 19970318 | AMENDED | NA |
| 12046 | NA | NA | 1993-00036 | NA | 1993-00036 | NA | R-1993-0486 | 19930512 | APPROVED | NA |
| 12046 | PWD | NA | 1993-00036 | NA | 1993-00036 | NA | R-1993-0486 | 19930512 | APPROVED | NA |
| 12046 | NA | SE | 1993-00036 | NA | 1993-00036 | C | R-1993-0486 | 19930512 | APPROVED | NA |
| 12046 | NA | DOA | 1993-00036 | DOA | 2006-00505 | NA | R-2006-0548 | 20060127 | APPROVED | NA |
| 12046 | NA | DOA | 1993-00036 | DOA | 2006-00505 | NA | R-2006-0548 | 20060127 | APPROVED | NA |
| 12046 | NA | ZV | 1993-00036 | ZV | 2013-00572 | NA | NA | 20131205 | APPROVED | NA |
| 12046 | NA | DRC | 1993-00036 | DRC | 2013-00572 | NA | NA | 20131205 | APPROVED | NA |
| 12046 | NA | ZV | 1993-00036 | ZV | 2013-00572 | NA | R-2013-1806 | 20131205 | APPROVED | NA |
| 12046 | NA | MM/WW/AB | 1993-00036 | DRC | 2013-00572 | NA | NA | 20131205 | APPROVED | NA |
| 12046 | NA | MM/WW/AB | 1993-00036 | DRC | 2013-00572 | NA | NA | 20131205 | APPROVED | NA |
| 12046 | NA | DRC | 1993-00036 | DRC | 2018-00705 | NA | NA | 20180622 | APPROVED | NA |
| 12046 | NA | DRC | 1993-00036 | DRC | 2018-00705 | NA | NA | 20180622 | APPROVED | NA |
| 12046 | NA | SE | 1993-00036 | NA | 1993-00036 | A | R-1993-0822 | 19930622 | APPROVED | NA |
| 12046 | NA | DOA | 1993-00036 | NA | 2005-00148 | NA | R-2005-1453 | 20050824 | APPROVED | NA |
| 12046 | NA | DOA | 1993-00036 | DOA | 2009-00708 | E | R-2010-0121 | 20100125 | APPROVED | NA |
| 12046 | NA | DRC | 1993-00036 | DRC | 2009-00708 | NA | NA | 20100125 | APPROVED | NA |
| 12046 | NA | DOA | 1993-00036 | DOA | 2009-00231 | NA | R-2009-0389 | 20090317 | APPROVED | NA |
| 12046 | NA | DRC/DRC | 1993-00036 | DRC/DRC | 2009-00247 | NA | NA | 20100206 | APPROVED | NA |
| 12046 | NA | DRCR | 1993-00036 | DRCR | 2009-00741 | NA | NA | 20100525 | APPROVED | NA |
| 12046 | NA | DRC | 1993-00036 | DRC | 2009-00741 | NA | NA | 20100525 | APPROVED | NA |
| 12877 | NA | DOA | 1993-00045 | DOA | 2018-01218 | NA | R-2018-0380 | 20180320 | APPROVED | NA |
| 12877 | NA | CA | 1993-00045 | CA | 2018-01218 | NA | R-2018-0380 | 20180320 | APPROVED | NA |
| 12877 | NA | DRC | 1993-00045 | DRC | 2018-01218 | NA | R-2018-0380 | 20180320 | APPROVED | NA |
| 12877 | NA | CA | 1993-00045 | CA | 2018-01218 | NA | R-2018-0380 | 20180320 | APPROVED | NA |
| 12877 | NA | ZV | 1993-00045 | ZV | 2018-01218 | NA | ZR-2018-003 | 20180607 | APPROVED | NA |
| 13108 | NA | ZV | 1993-00090 | ZV | 2019-01231 | NA | R-2020-0207 | 20200206 | APPROVED | NA |
| 13109 | NA | W | 1993-00090 | W | 2020-00231 | NA | R-2020-0208 | 20200207 | APPROVED | NA |

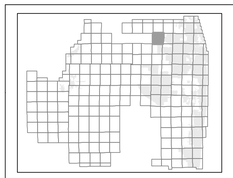

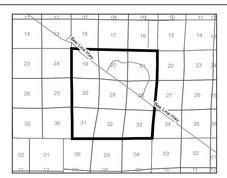

# ZONING QUAD 72

Zoning District Map of Palm Beach County

September 30, 2020

12345 Additional Approvals

Zoning Quad Boundary

Zoning District Boundary

9807 Corresponding PDD (CPDD) - Pursuant to Article 3.A.2.D of the ULDC [amended under Ordinance 2012-003]
The Zoning Director has the authority to update the Official Zoning Map administratively to delineate a Planned Development District that corresponds to those prior approvals that are specified in Art.3.A.3.E.2, Planned Development Districts.

Overlays

Parcels

Municipality

Water

Section Lines

1 inch = 600 feet

0 600 1,200 Feet

PALM BEACH COUNTY FLORIDA

**PALM BEACH COUNTY**
**Planning, Zoning and Building Department**