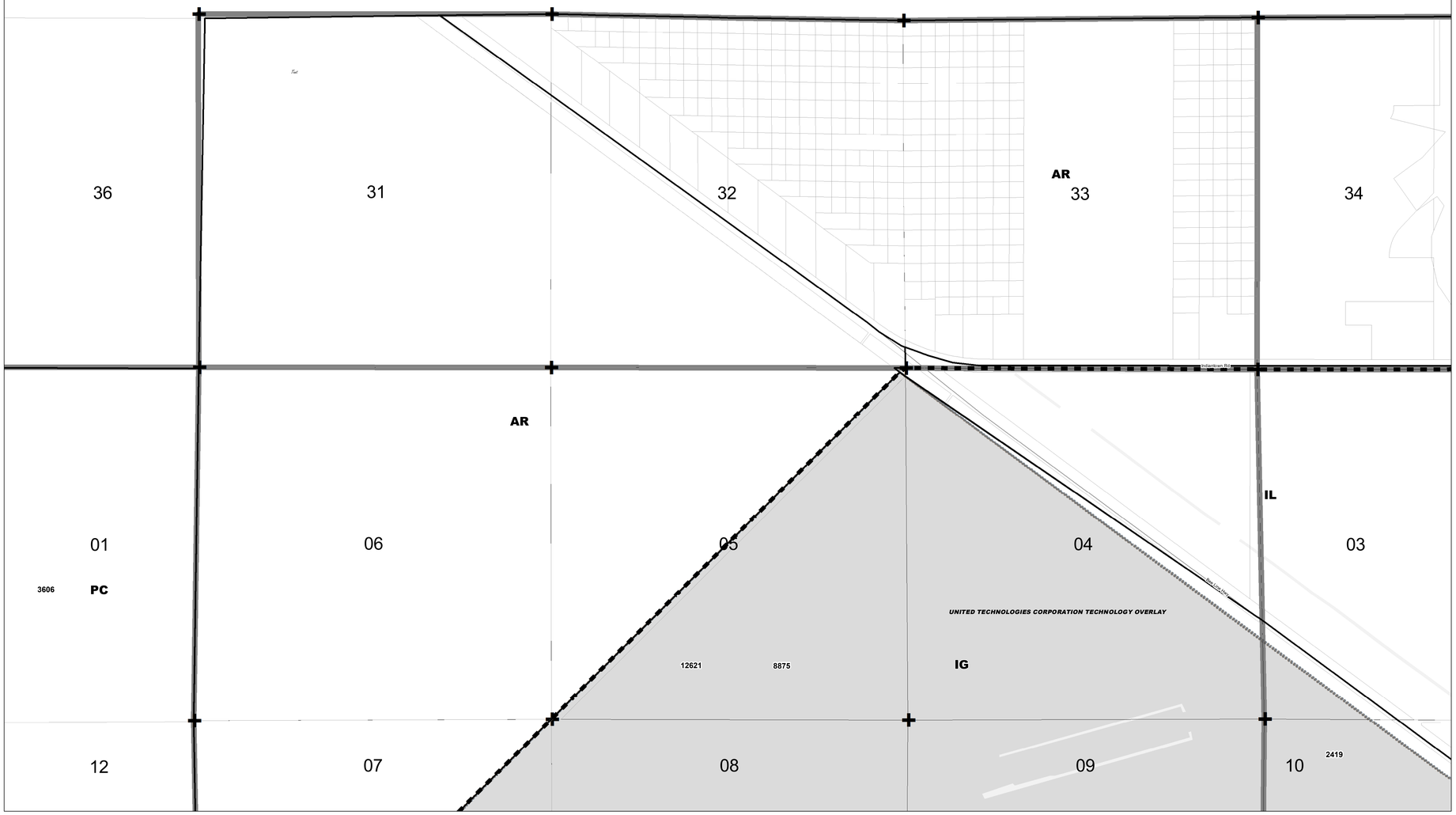

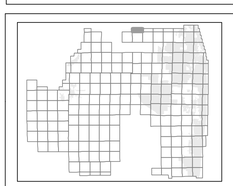

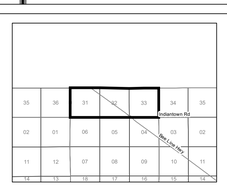

ZONING QUAD 101

Zoning District Map of Palm Beach County

January 11, 2019

12345 Additional Approvals

Zoning Quad Boundary

Zoning District Boundary

Overlays

Parcels

Municipality

Water

Section Lines

1 inch = 600 feet

0 600 1,200 Feet

Corresponding PDD (CPDD) - Pursuant to Article 3.A.2.D of the ULDC [amended under Ordinance 2012-003]
The Zoning Director has the authority to update the Official Zoning Map administratively to delineate a Planned Development District that corresponds to those prior approvals that are specified in Art.3.A.3.E.2, Planned Development Districts.

PALM BEACH COUNTY FLORIDA

PALM BEACH COUNTY
Planning, Zoning and Building Department