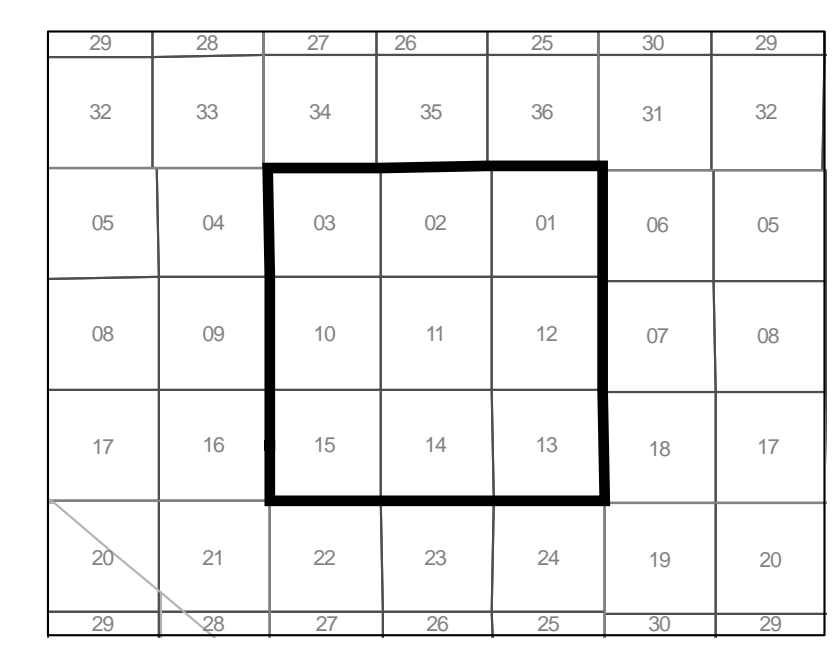
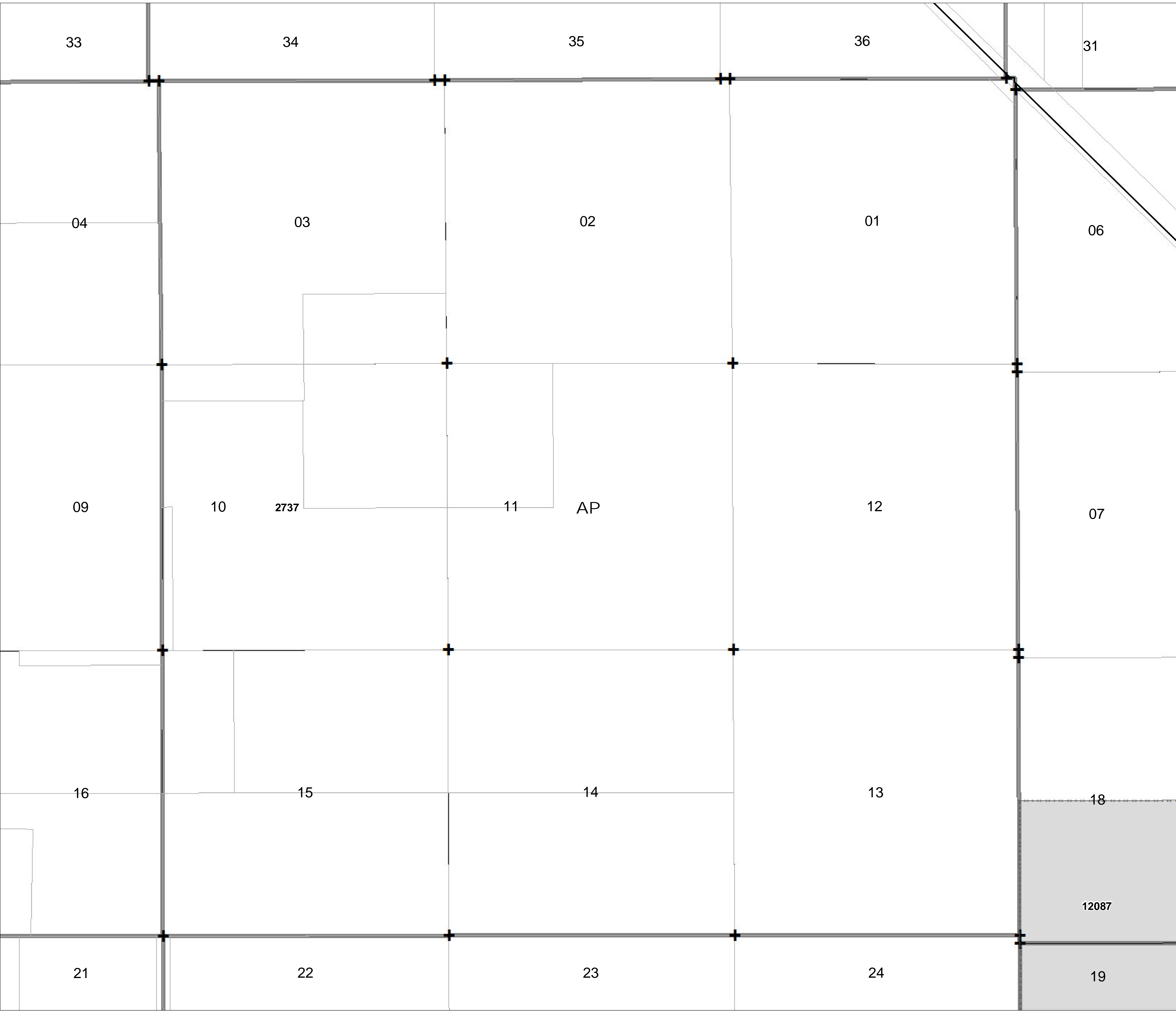
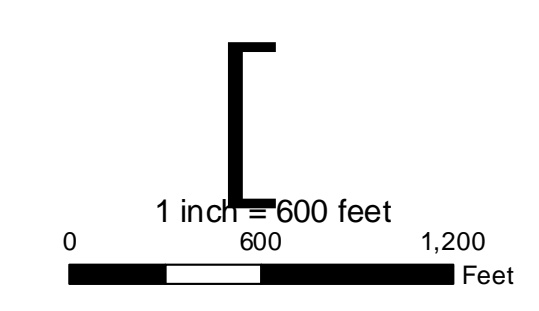


DEPT. NO.	SYMBOL	APPROVAL	SECTION	DATE	RESOLUTION	DATE	REVISION
2737	AP	NA	01.01	NA	8.1.1995.1894	1995	APPROVED
1287	NA	CA	01.01	NA	8.1.2001.1814	2001	APPROVED
1287	NA	CA	01.01	NA	8.2004.0011	2004	APPROVED



ZONING QUAD 149
Zoning District Map of Palm Beach County
 July 03, 2012

- Additional Approvals
- Zoning Quad Boundary
- Zoning District Boundary
- Overlays
- Parcels
- Municipality
- Water
- Section Lines



PALM BEACH COUNTY
 Planning, Zoning and Building Department